

**NOTICE!!**

**These documents have been scanned!**

**Do not place un-scanned documents beneath this notice!**

**Do not remove this notice from this file!**

GPO Jacket No. 560-102  
Print Order 61540  
Rise Business Services, LLC  
Job=AZ15 5/16/2019



Box Number= AZ15056



Claim Begin-End: AMC409663-AMC409951

1 Initial Receipt



AZ15056-4 AMC409378-AMC410492

United States Department of the Interior  
 Bureau of Land Management  
 LANDS/RECREATION & PLANNING  
 ONE N CENTRAL AVE  
 PHOENIX, AZ 85004 -2203  
 Phone: 602-417-9200

Receipt

No: 2397483

Transaction #: 2472629		<b>ENTERED INTO COMPUTER</b>
Date of Transaction: 08/05/2011		
CUSTOMER:		AUG 24 2011 <i>RB</i>
MILLROCK ALASKA LLC PO BOX 200867 ANCHORAGE, AK 99520-0867 US		

LINE #	QTY	DESCRIPTION	REMARKS	UNIT PRICE	TOTAL
		LOCATABLE MINERALS / MINING CLAIMS- NEW, UNADJUD, ONE OR MORE AUTH NOS / NEW MINING CLAIM PROCESSING FEE \$15 <b>CASES:</b> AMC409663/\$15.00, AMC409664/\$15.00, AMC409665/\$15.00, AMC409666/\$15.00, AMC409667/ \$15.00, AMC409668/\$15.00, AMC409669/\$15.00, AMC409670/\$15.00, AMC409671/\$15.00, AMC409672/ \$15.00, AMC409673/\$15.00, AMC409674/\$15.00, AMC409675/\$15.00, AMC409676/\$15.00, AMC409677/ \$15.00, AMC409678/\$15.00, AMC409679/\$15.00, AMC409680/\$15.00, AMC409681/\$15.00, AMC409682/ \$15.00, AMC409683/\$15.00, AMC409684/\$15.00, AMC409685/\$15.00, AMC409686/\$15.00, AMC409687/ \$15.00, AMC409688/\$15.00, AMC409689/\$15.00, AMC409690/\$15.00, AMC409691/\$15.00, AMC409692/ \$15.00, AMC409693/\$15.00, AMC409694/\$15.00, AMC409695/\$15.00, AMC409696/\$15.00, AMC409697/ \$15.00, AMC409698/\$15.00, AMC409699/\$15.00, AMC409700/\$15.00, AMC409701/\$15.00, AMC409702/ \$15.00, AMC409703/\$15.00, AMC409704/\$15.00, AMC409705/\$15.00, AMC409706/\$15.00, AMC409707/ \$15.00, AMC409708/\$15.00, AMC409709/\$15.00, AMC409710/\$15.00, AMC409711/\$15.00, AMC409712/ \$15.00, AMC409713/\$15.00, AMC409714/\$15.00, AMC409715/\$15.00, AMC409716/\$15.00, AMC409717/ \$15.00, AMC409718/\$15.00, AMC409719/\$15.00, AMC409720/\$15.00, AMC409721/\$15.00, AMC409722/ \$15.00, AMC409723/\$15.00, AMC409724/\$15.00, AMC409725/\$15.00, AMC409726/\$15.00, AMC409727/ \$15.00, AMC409728/\$15.00, AMC409729/\$15.00, AMC409730/\$15.00, AMC409731/\$15.00, AMC409732/ \$15.00, AMC409733/\$15.00, AMC409734/\$15.00, AMC409735/\$15.00, AMC409736/\$15.00, AMC409737/ \$15.00, AMC409738/\$15.00, AMC409739/\$15.00,			

AMC409740/\$15.00, AMC409741/\$15.00, AMC409742/  
\$15.00, AMC409743/\$15.00, AMC409744/\$15.00,  
AMC409745/\$15.00, AMC409746/\$15.00, AMC409747/  
\$15.00, AMC409748/\$15.00, AMC409749/\$15.00,  
AMC409750/\$15.00, AMC409751/\$15.00, AMC409752/  
\$15.00, AMC409753/\$15.00, AMC409754/\$15.00,  
AMC409755/\$15.00, AMC409756/\$15.00, AMC409757/  
\$15.00, AMC409758/\$15.00, AMC409759/\$15.00,  
AMC409760/\$15.00, AMC409761/\$15.00, AMC409762/  
\$15.00, AMC409763/\$15.00, AMC409764/\$15.00,  
AMC409765/\$15.00, AMC409766/\$15.00, AMC409767/  
\$15.00, AMC409768/\$15.00, AMC409769/\$15.00,  
AMC409770/\$15.00, AMC409771/\$15.00, AMC409772/  
\$15.00, AMC409773/\$15.00, AMC409774/\$15.00,  
AMC409775/\$15.00, AMC409776/\$15.00, AMC409777/  
\$15.00, AMC409778/\$15.00, AMC409779/\$15.00,  
AMC409780/\$15.00, AMC409781/\$15.00, AMC409782/  
\$15.00, AMC409783/\$15.00, AMC409784/\$15.00,  
AMC409785/\$15.00, AMC409786/\$15.00, AMC409787/  
\$15.00, AMC409788/\$15.00, AMC409789/\$15.00,  
AMC409790/\$15.00, AMC409791/\$15.00, AMC409792/  
\$15.00, AMC409793/\$15.00, AMC409794/\$15.00,  
AMC409795/\$15.00, AMC409796/\$15.00, AMC409797/  
\$15.00, AMC409798/\$15.00, AMC409799/\$15.00,  
AMC409800/\$15.00, AMC409801/\$15.00, AMC409802/  
\$15.00, AMC409803/\$15.00, AMC409804/\$15.00,  
AMC409805/\$15.00, AMC409806/\$15.00, AMC409807/  
\$15.00, AMC409808/\$15.00, AMC409809/\$15.00,  
AMC409810/\$15.00, AMC409811/\$15.00, AMC409812/  
\$15.00, AMC409813/\$15.00, AMC409814/\$15.00,  
AMC409815/\$15.00, AMC409816/\$15.00, AMC409817/  
\$15.00, AMC409818/\$15.00, AMC409819/\$15.00,  
AMC409820/\$15.00, AMC409821/\$15.00, AMC409822/  
\$15.00, AMC409823/\$15.00, AMC409824/\$15.00,  
AMC409825/\$15.00, AMC409826/\$15.00, AMC409827/  
\$15.00, AMC409828/\$15.00, AMC409829/\$15.00,  
AMC409830/\$15.00, AMC409831/\$15.00, AMC409832/  
\$15.00, AMC409833/\$15.00, AMC409834/\$15.00,  
AMC409835/\$15.00, AMC409836/\$15.00, AMC409837/  
\$15.00, AMC409838/\$15.00, AMC409839/\$15.00,  
AMC409840/\$15.00, AMC409841/\$15.00, AMC409842/  
\$15.00, AMC409843/\$15.00, AMC409844/\$15.00,  
AMC409845/\$15.00, AMC409846/\$15.00, AMC409847/  
\$15.00, AMC409848/\$15.00, AMC409849/\$15.00,  
AMC409850/\$15.00, AMC409851/\$15.00, AMC409852/  
\$15.00, AMC409853/\$15.00, AMC409854/\$15.00,  
AMC409855/\$15.00, AMC409856/\$15.00, AMC409857/  
\$15.00, AMC409858/\$15.00, AMC409859/\$15.00,  
AMC409860/\$15.00, AMC409861/\$15.00, AMC409862/  
\$15.00, AMC409863/\$15.00, AMC409864/\$15.00,  
AMC409865/\$15.00, AMC409866/\$15.00, AMC409867/  
\$15.00, AMC409868/\$15.00, AMC409869/\$15.00,  
AMC409870/\$15.00, AMC409871/\$15.00, AMC409872/

1 289.00

- n/a - 4335.00

\$15.00, AMC409873/\$15.00, AMC409874/\$15.00,  
AMC409875/\$15.00, AMC409876/\$15.00, AMC409877/  
\$15.00, AMC409878/\$15.00, AMC409879/\$15.00,  
AMC409880/\$15.00, AMC409881/\$15.00, AMC409882/  
\$15.00, AMC409883/\$15.00, AMC409884/\$15.00,  
AMC409885/\$15.00, AMC409886/\$15.00, AMC409887/  
\$15.00, AMC409888/\$15.00, AMC409889/\$15.00,  
AMC409890/\$15.00, AMC409891/\$15.00, AMC409892/  
\$15.00, AMC409893/\$15.00, AMC409894/\$15.00,  
AMC409895/\$15.00, AMC409896/\$15.00, AMC409897/  
\$15.00, AMC409898/\$15.00, AMC409899/\$15.00,  
AMC409900/\$15.00, AMC409901/\$15.00, AMC409902/  
\$15.00, AMC409903/\$15.00, AMC409904/\$15.00,  
AMC409905/\$15.00, AMC409906/\$15.00, AMC409907/  
\$15.00, AMC409908/\$15.00, AMC409909/\$15.00,  
AMC409910/\$15.00, AMC409911/\$15.00, AMC409912/  
\$15.00, AMC409913/\$15.00, AMC409914/\$15.00,  
AMC409915/\$15.00, AMC409916/\$15.00, AMC409917/  
\$15.00, AMC409918/\$15.00, AMC409919/\$15.00,  
AMC409920/\$15.00, AMC409921/\$15.00, AMC409922/  
\$15.00, AMC409923/\$15.00, AMC409924/\$15.00,  
AMC409925/\$15.00, AMC409926/\$15.00, AMC409927/  
\$15.00, AMC409928/\$15.00, AMC409929/\$15.00,  
AMC409930/\$15.00, AMC409931/\$15.00, AMC409932/  
\$15.00, AMC409933/\$15.00, AMC409934/\$15.00,  
AMC409935/\$15.00, AMC409936/\$15.00, AMC409937/  
\$15.00, AMC409938/\$15.00, AMC409939/\$15.00,  
AMC409940/\$15.00, AMC409941/\$15.00, AMC409942/  
\$15.00, AMC409943/\$15.00, AMC409944/\$15.00,  
AMC409945/\$15.00, AMC409946/\$15.00, AMC409947/  
\$15.00, AMC409948/\$15.00, AMC409949/\$15.00,  
AMC409950/\$15.00, AMC409951/\$15.00

LOCATABLE MINERALS / MINING CLAIMS-  
NEW, UNADJUD, ONE OR MORE AUTH NOS / NEW  
MINING CLAIM LOCATION FEE \$34  
**CASES:** AMC409663/\$34.00, AMC409664/\$34.00,  
AMC409665/\$34.00, AMC409666/\$34.00, AMC409667/  
\$34.00, AMC409668/\$34.00, AMC409669/\$34.00,  
AMC409670/\$34.00, AMC409671/\$34.00, AMC409672/  
\$34.00, AMC409673/\$34.00, AMC409674/\$34.00,  
AMC409675/\$34.00, AMC409676/\$34.00, AMC409677/  
\$34.00, AMC409678/\$34.00, AMC409679/\$34.00,  
AMC409680/\$34.00, AMC409681/\$34.00, AMC409682/  
\$34.00, AMC409683/\$34.00, AMC409684/\$34.00,  
AMC409685/\$34.00, AMC409686/\$34.00, AMC409687/  
\$34.00, AMC409688/\$34.00, AMC409689/\$34.00,  
AMC409690/\$34.00, AMC409691/\$34.00, AMC409692/  
\$34.00, AMC409693/\$34.00, AMC409694/\$34.00,  
AMC409695/\$34.00, AMC409696/\$34.00, AMC409697/  
\$34.00, AMC409698/\$34.00, AMC409699/\$34.00,  
AMC409700/\$34.00, AMC409701/\$34.00, AMC409702/  
\$34.00, AMC409703/\$34.00, AMC409704/\$34.00,  
AMC409705/\$34.00, AMC409706/\$34.00, AMC409707/

2

289.00

\$34.00, AMC409708/\$34.00, AMC409709/\$34.00,  
AMC409710/\$34.00, AMC409711/\$34.00, AMC409712/  
\$34.00, AMC409713/\$34.00, AMC409714/\$34.00,  
AMC409715/\$34.00, AMC409716/\$34.00, AMC409717/  
\$34.00, AMC409718/\$34.00, AMC409719/\$34.00,  
AMC409720/\$34.00, AMC409721/\$34.00, AMC409722/  
\$34.00, AMC409723/\$34.00, AMC409724/\$34.00,  
AMC409725/\$34.00, AMC409726/\$34.00, AMC409727/  
\$34.00, AMC409728/\$34.00, AMC409729/\$34.00,  
AMC409730/\$34.00, AMC409731/\$34.00, AMC409732/  
\$34.00, AMC409733/\$34.00, AMC409734/\$34.00,  
AMC409735/\$34.00, AMC409736/\$34.00, AMC409737/  
\$34.00, AMC409738/\$34.00, AMC409739/\$34.00,  
AMC409740/\$34.00, AMC409741/\$34.00, AMC409742/  
\$34.00, AMC409743/\$34.00, AMC409744/\$34.00,  
AMC409745/\$34.00, AMC409746/\$34.00, AMC409747/  
\$34.00, AMC409748/\$34.00, AMC409749/\$34.00,  
AMC409750/\$34.00, AMC409751/\$34.00, AMC409752/  
\$34.00, AMC409753/\$34.00, AMC409754/\$34.00,  
AMC409755/\$34.00, AMC409756/\$34.00, AMC409757/  
\$34.00, AMC409758/\$34.00, AMC409759/\$34.00,  
AMC409760/\$34.00, AMC409761/\$34.00, AMC409762/  
\$34.00, AMC409763/\$34.00, AMC409764/\$34.00,  
AMC409765/\$34.00, AMC409766/\$34.00, AMC409767/  
\$34.00, AMC409768/\$34.00, AMC409769/\$34.00,  
AMC409770/\$34.00, AMC409771/\$34.00, AMC409772/  
\$34.00, AMC409773/\$34.00, AMC409774/\$34.00,  
AMC409775/\$34.00, AMC409776/\$34.00, AMC409777/  
\$34.00, AMC409778/\$34.00, AMC409779/\$34.00,  
AMC409780/\$34.00, AMC409781/\$34.00, AMC409782/  
\$34.00, AMC409783/\$34.00, AMC409784/\$34.00,  
AMC409785/\$34.00, AMC409786/\$34.00, AMC409787/  
\$34.00, AMC409788/\$34.00, AMC409789/\$34.00,  
AMC409790/\$34.00, AMC409791/\$34.00, AMC409792/  
\$34.00, AMC409793/\$34.00, AMC409794/\$34.00,  
AMC409795/\$34.00, AMC409796/\$34.00, AMC409797/  
\$34.00, AMC409798/\$34.00, AMC409799/\$34.00,  
AMC409800/\$34.00, AMC409801/\$34.00, AMC409802/  
\$34.00, AMC409803/\$34.00, AMC409804/\$34.00,  
AMC409805/\$34.00, AMC409806/\$34.00, AMC409807/  
\$34.00, AMC409808/\$34.00, AMC409809/\$34.00,  
AMC409810/\$34.00, AMC409811/\$34.00, AMC409812/  
\$34.00, AMC409813/\$34.00, AMC409814/\$34.00,  
AMC409815/\$34.00, AMC409816/\$34.00, AMC409817/  
\$34.00, AMC409818/\$34.00, AMC409819/\$34.00,  
AMC409820/\$34.00, AMC409821/\$34.00, AMC409822/  
\$34.00, AMC409823/\$34.00, AMC409824/\$34.00,  
AMC409825/\$34.00, AMC409826/\$34.00, AMC409827/  
\$34.00, AMC409828/\$34.00, AMC409829/\$34.00,  
AMC409830/\$34.00, AMC409831/\$34.00, AMC409832/  
\$34.00, AMC409833/\$34.00, AMC409834/\$34.00,  
AMC409835/\$34.00, AMC409836/\$34.00, AMC409837/  
\$34.00, AMC409838/\$34.00, AMC409839/\$34.00,

- n/a -

9826.00

AMC409840/\$34.00, AMC409841/\$34.00, AMC409842/  
\$34.00, AMC409843/\$34.00, AMC409844/\$34.00,  
AMC409845/\$34.00, AMC409846/\$34.00, AMC409847/  
\$34.00, AMC409848/\$34.00, AMC409849/\$34.00,  
AMC409850/\$34.00, AMC409851/\$34.00, AMC409852/  
\$34.00, AMC409853/\$34.00, AMC409854/\$34.00,  
AMC409855/\$34.00, AMC409856/\$34.00, AMC409857/  
\$34.00, AMC409858/\$34.00, AMC409859/\$34.00,  
AMC409860/\$34.00, AMC409861/\$34.00, AMC409862/  
\$34.00, AMC409863/\$34.00, AMC409864/\$34.00,  
AMC409865/\$34.00, AMC409866/\$34.00, AMC409867/  
\$34.00, AMC409868/\$34.00, AMC409869/\$34.00,  
AMC409870/\$34.00, AMC409871/\$34.00, AMC409872/  
\$34.00, AMC409873/\$34.00, AMC409874/\$34.00,  
AMC409875/\$34.00, AMC409876/\$34.00, AMC409877/  
\$34.00, AMC409878/\$34.00, AMC409879/\$34.00,  
AMC409880/\$34.00, AMC409881/\$34.00, AMC409882/  
\$34.00, AMC409883/\$34.00, AMC409884/\$34.00,  
AMC409885/\$34.00, AMC409886/\$34.00, AMC409887/  
\$34.00, AMC409888/\$34.00, AMC409889/\$34.00,  
AMC409890/\$34.00, AMC409891/\$34.00, AMC409892/  
\$34.00, AMC409893/\$34.00, AMC409894/\$34.00,  
AMC409895/\$34.00, AMC409896/\$34.00, AMC409897/  
\$34.00, AMC409898/\$34.00, AMC409899/\$34.00,  
AMC409900/\$34.00, AMC409901/\$34.00, AMC409902/  
\$34.00, AMC409903/\$34.00, AMC409904/\$34.00,  
AMC409905/\$34.00, AMC409906/\$34.00, AMC409907/  
\$34.00, AMC409908/\$34.00, AMC409909/\$34.00,  
AMC409910/\$34.00, AMC409911/\$34.00, AMC409912/  
\$34.00, AMC409913/\$34.00, AMC409914/\$34.00,  
AMC409915/\$34.00, AMC409916/\$34.00, AMC409917/  
\$34.00, AMC409918/\$34.00, AMC409919/\$34.00,  
AMC409920/\$34.00, AMC409921/\$34.00, AMC409922/  
\$34.00, AMC409923/\$34.00, AMC409924/\$34.00,  
AMC409925/\$34.00, AMC409926/\$34.00, AMC409927/  
\$34.00, AMC409928/\$34.00, AMC409929/\$34.00,  
AMC409930/\$34.00, AMC409931/\$34.00, AMC409932/  
\$34.00, AMC409933/\$34.00, AMC409934/\$34.00,  
AMC409935/\$34.00, AMC409936/\$34.00, AMC409937/  
\$34.00, AMC409938/\$34.00, AMC409939/\$34.00,  
AMC409940/\$34.00, AMC409941/\$34.00, AMC409942/  
\$34.00, AMC409943/\$34.00, AMC409944/\$34.00,  
AMC409945/\$34.00, AMC409946/\$34.00, AMC409947/  
\$34.00, AMC409948/\$34.00, AMC409949/\$34.00,  
AMC409950/\$34.00, AMC409951/\$34.00

LOCATABLE MINERALS / MINING CLAIMS-  
NEW, UNADJUD, ONE OR MORE AUTH NOS / NEW  
MINING CLAIM MAINT FEE \$140

**CASES:** AMC409663/\$140.00, AMC409664/\$140.00,  
AMC409665/\$140.00, AMC409666/\$140.00, AMC409667/  
\$140.00, AMC409668/\$140.00, AMC409669/\$140.00,  
AMC409670/\$140.00, AMC409671/\$140.00, AMC409672/  
\$140.00, AMC409673/\$140.00, AMC409674/\$140.00,

AMC409675/\$140.00, AMC409676/\$140.00, AMC409677/  
\$140.00, AMC409678/\$140.00, AMC409679/\$140.00,  
AMC409680/\$140.00, AMC409681/\$140.00, AMC409682/  
\$140.00, AMC409683/\$140.00, AMC409684/\$140.00,  
AMC409685/\$140.00, AMC409686/\$140.00, AMC409687/  
\$140.00, AMC409688/\$140.00, AMC409689/\$140.00,  
AMC409690/\$140.00, AMC409691/\$140.00, AMC409692/  
\$140.00, AMC409693/\$140.00, AMC409694/\$140.00,  
AMC409695/\$140.00, AMC409696/\$140.00, AMC409697/  
\$140.00, AMC409698/\$140.00, AMC409699/\$140.00,  
AMC409700/\$140.00, AMC409701/\$140.00, AMC409702/  
\$140.00, AMC409703/\$140.00, AMC409704/\$140.00,  
AMC409705/\$140.00, AMC409706/\$140.00, AMC409707/  
\$140.00, AMC409708/\$140.00, AMC409709/\$140.00,  
AMC409710/\$140.00, AMC409711/\$140.00, AMC409712/  
\$140.00, AMC409713/\$140.00, AMC409714/\$140.00,  
AMC409715/\$140.00, AMC409716/\$140.00, AMC409717/  
\$140.00, AMC409718/\$140.00, AMC409719/\$140.00,  
AMC409720/\$140.00, AMC409721/\$140.00, AMC409722/  
\$140.00, AMC409723/\$140.00, AMC409724/\$140.00,  
AMC409725/\$140.00, AMC409726/\$140.00, AMC409727/  
\$140.00, AMC409728/\$140.00, AMC409729/\$140.00,  
AMC409730/\$140.00, AMC409731/\$140.00, AMC409732/  
\$140.00, AMC409733/\$140.00, AMC409734/\$140.00,  
AMC409735/\$140.00, AMC409736/\$140.00, AMC409737/  
\$140.00, AMC409738/\$140.00, AMC409739/\$140.00,  
AMC409740/\$140.00, AMC409741/\$140.00, AMC409742/  
\$140.00, AMC409743/\$140.00, AMC409744/\$140.00,  
AMC409745/\$140.00, AMC409746/\$140.00, AMC409747/  
\$140.00, AMC409748/\$140.00, AMC409749/\$140.00,  
AMC409750/\$140.00, AMC409751/\$140.00, AMC409752/  
\$140.00, AMC409753/\$140.00, AMC409754/\$140.00,  
AMC409755/\$140.00, AMC409756/\$140.00, AMC409757/  
\$140.00, AMC409758/\$140.00, AMC409759/\$140.00,  
AMC409760/\$140.00, AMC409761/\$140.00, AMC409762/  
\$140.00, AMC409763/\$140.00, AMC409764/\$140.00,  
AMC409765/\$140.00, AMC409766/\$140.00, AMC409767/  
\$140.00, AMC409768/\$140.00, AMC409769/\$140.00,  
AMC409770/\$140.00, AMC409771/\$140.00, AMC409772/  
\$140.00, AMC409773/\$140.00, AMC409774/\$140.00,  
AMC409775/\$140.00, AMC409776/\$140.00, AMC409777/  
\$140.00, AMC409778/\$140.00, AMC409779/\$140.00,  
AMC409780/\$140.00, AMC409781/\$140.00, AMC409782/  
\$140.00, AMC409783/\$140.00, AMC409784/\$140.00,  
AMC409785/\$140.00, AMC409786/\$140.00, AMC409787/  
\$140.00, AMC409788/\$140.00, AMC409789/\$140.00,  
AMC409790/\$140.00, AMC409791/\$140.00, AMC409792/  
\$140.00, AMC409793/\$140.00, AMC409794/\$140.00,  
AMC409795/\$140.00, AMC409796/\$140.00, AMC409797/  
\$140.00, AMC409798/\$140.00, AMC409799/\$140.00,  
AMC409800/\$140.00, AMC409801/\$140.00, AMC409802/  
\$140.00, AMC409803/\$140.00, AMC409804/\$140.00,  
AMC409805/\$140.00, AMC409806/\$140.00, AMC409807/

3 289.00

- n/a - 40460.00

\$140.00, AMC409808/\$140.00, AMC409809/\$140.00,  
AMC409810/\$140.00, AMC409811/\$140.00, AMC409812/  
\$140.00, AMC409813/\$140.00, AMC409814/\$140.00,  
AMC409815/\$140.00, AMC409816/\$140.00, AMC409817/  
\$140.00, AMC409818/\$140.00, AMC409819/\$140.00,  
AMC409820/\$140.00, AMC409821/\$140.00, AMC409822/  
\$140.00, AMC409823/\$140.00, AMC409824/\$140.00,  
AMC409825/\$140.00, AMC409826/\$140.00, AMC409827/  
\$140.00, AMC409828/\$140.00, AMC409829/\$140.00,  
AMC409830/\$140.00, AMC409831/\$140.00, AMC409832/  
\$140.00, AMC409833/\$140.00, AMC409834/\$140.00,  
AMC409835/\$140.00, AMC409836/\$140.00, AMC409837/  
\$140.00, AMC409838/\$140.00, AMC409839/\$140.00,  
AMC409840/\$140.00, AMC409841/\$140.00, AMC409842/  
\$140.00, AMC409843/\$140.00, AMC409844/\$140.00,  
AMC409845/\$140.00, AMC409846/\$140.00, AMC409847/  
\$140.00, AMC409848/\$140.00, AMC409849/\$140.00,  
AMC409850/\$140.00, AMC409851/\$140.00, AMC409852/  
\$140.00, AMC409853/\$140.00, AMC409854/\$140.00,  
AMC409855/\$140.00, AMC409856/\$140.00, AMC409857/  
\$140.00, AMC409858/\$140.00, AMC409859/\$140.00,  
AMC409860/\$140.00, AMC409861/\$140.00, AMC409862/  
\$140.00, AMC409863/\$140.00, AMC409864/\$140.00,  
AMC409865/\$140.00, AMC409866/\$140.00, AMC409867/  
\$140.00, AMC409868/\$140.00, AMC409869/\$140.00,  
AMC409870/\$140.00, AMC409871/\$140.00, AMC409872/  
\$140.00, AMC409873/\$140.00, AMC409874/\$140.00,  
AMC409875/\$140.00, AMC409876/\$140.00, AMC409877/  
\$140.00, AMC409878/\$140.00, AMC409879/\$140.00,  
AMC409880/\$140.00, AMC409881/\$140.00, AMC409882/  
\$140.00, AMC409883/\$140.00, AMC409884/\$140.00,  
AMC409885/\$140.00, AMC409886/\$140.00, AMC409887/  
\$140.00, AMC409888/\$140.00, AMC409889/\$140.00,  
AMC409890/\$140.00, AMC409891/\$140.00, AMC409892/  
\$140.00, AMC409893/\$140.00, AMC409894/\$140.00,  
AMC409895/\$140.00, AMC409896/\$140.00, AMC409897/  
\$140.00, AMC409898/\$140.00, AMC409899/\$140.00,  
AMC409900/\$140.00, AMC409901/\$140.00, AMC409902/  
\$140.00, AMC409903/\$140.00, AMC409904/\$140.00,  
AMC409905/\$140.00, AMC409906/\$140.00, AMC409907/  
\$140.00, AMC409908/\$140.00, AMC409909/\$140.00,  
AMC409910/\$140.00, AMC409911/\$140.00, AMC409912/  
\$140.00, AMC409913/\$140.00, AMC409914/\$140.00,  
AMC409915/\$140.00, AMC409916/\$140.00, AMC409917/  
\$140.00, AMC409918/\$140.00, AMC409919/\$140.00,  
AMC409920/\$140.00, AMC409921/\$140.00, AMC409922/  
\$140.00, AMC409923/\$140.00, AMC409924/\$140.00,  
AMC409925/\$140.00, AMC409926/\$140.00, AMC409927/  
\$140.00, AMC409928/\$140.00, AMC409929/\$140.00,  
AMC409930/\$140.00, AMC409931/\$140.00, AMC409932/  
\$140.00, AMC409933/\$140.00, AMC409934/\$140.00,  
AMC409935/\$140.00, AMC409936/\$140.00, AMC409937/  
\$140.00, AMC409938/\$140.00, AMC409939/\$140.00,



AMC409940/\$140.00, AMC409941/\$140.00, AMC409942/ \$140.00, AMC409943/\$140.00, AMC409944/\$140.00, AMC409945/\$140.00, AMC409946/\$140.00, AMC409947/ \$140.00, AMC409948/\$140.00, AMC409949/\$140.00, AMC409950/\$140.00, AMC409951/\$140.00
--------------------------------------------------------------------------------------------------------------------------------------------------------------------------------------------------------------------------------------------------------------

<b>TOTAL:</b>	<b>\$54,621.00</b>
---------------	--------------------

PAYMENT INFORMATION			
---------------------	--	--	--

1	AMOUNT:	54621.00	POSTMARKED:	N/A
	TYPE:	CHECK	RECEIVED:	08/05/2011
	CHECK NO:	21200		
	NAME:	MILLROCK EXPLORATION CORP PO BOX 200867 ANCHORAGE AK 99520-0867 US		

REMARKS
---------

This receipt was generated by the automated BLM Collections and Billing System and is a paper representation of a portion of the official electronic record contained therein.

**NOTICE!!**

**These documents have been scanned!**

**Do not place un-scanned documents beneath this notice!**

**Do not remove this notice from this file!**

GPO Jacket No. 560-102  
Print Order 61540  
Rise Business Services, LLC  
Job=AZ15 5/16/2019



Box Number= AZ15056



Claim Begin-End: AMC409663-AMC409951

2 Correspondence



AZ15056-4 AMC409378-AMC410492

**NO  
DOCUMENTS  
FOUND**

NO DOCUMENTS FOUND  
NO DOCUMENTS FOUND

**NOTICE!!**

**These documents have been scanned!**

**Do not place un-scanned documents beneath this notice!**

**Do not remove this notice from this file!**

GPO Jacket No. 560-102  
Print Order 61540  
Rise Business Services, LLC  
Job=AZ15 5/16/2019



Box Number= AZ15056



Claim Begin-End: AMC409663-AMC409951

3 Transfers



AZ15056-4 AMC409378-AMC410492

**NO  
DOCUMENTS  
FOUND**

NO DOCUMENTS FOUND  
NO DOCUMENTS FOUND

**NOTICE!!**

**These documents have been scanned!**

**Do not place un-scanned documents beneath this notice!**

**Do not remove this notice from this file!**

GPO Jacket No. 560-102  
Print Order 61540  
Rise Business Services, LLC  
Job=AZ15 5/16/2019



Box Number= AZ15056



Claim Begin-End: AMC409663-AMC409951

4 Miscellaneous



AZ15056-4 AMC409378-AMC410492

**NO  
DOCUMENTS  
FOUND**

NO DOCUMENTS FOUND  
NO DOCUMENTS FOUND

**NOTICE!!**

**These documents have been scanned!**

**Do not place un-scanned documents beneath this notice!**

**Do not remove this notice from this file!**

GPO Jacket No. 560-102  
Print Order 61540  
Rise Business Services, LLC  
Job=AZ15 5/16/2019



Box Number= AZ15056



Claim Begin-End: AMC409663-AMC409951

5 Annual Filings



AZ15056-4 AMC409378-AMC410492



**NO  
DOCUMENTS  
FOUND**

NO DOCUMENTS FOUND  
NO DOCUMENTS FOUND

**NOTICE!!**

**These documents have been scanned!**

**Do not place un-scanned documents beneath this notice!**

**Do not remove this notice from this file!**

GPO Jacket No. 560-102  
Print Order 61540  
Rise Business Services, LLC  
Job=AZ15 5/16/2019



Box Number= AZ15056



Claim Begin-End: AMC409663-AMC409951

6 Location Notices-Amendments and Supporting Documents



AZ15056-4 AMC409378-AMC410492

# MINING CLAIM STATUS REPORT

DATA ENTERED AUG 24 2011 *PB*

MTP Checked by AUG 24 2011 *PB*

GEO Checked by AUG 24 2011 *PB*

LEAD SERIAL NUMBER AMC 409663 thru AMC 409951

### # OF CLAIMS & TYPE

- # 289 LODE
- # \_\_\_\_\_ PLACER
- # \_\_\_\_\_ ASSOCIATION PLACER
- # \_\_\_\_\_ MILL SITE
- # \_\_\_\_\_ TUNNEL SITE

### CHARGES

Location Fee @ \$34 = \$ 9826

Processing Fee @ \$15 = \$ 4335

Maintenance Fee @ \$140 = \$ 40460

Overage (+) \$ \_\_\_\_\_

Shortage (-) \$ \_\_\_\_\_

Other Fees \$ \_\_\_\_\_

**TOTAL \$ 54,621**

### ARE THERE ENOUGH LOCATORS?

Yes  No

### DOCUMENTS RECEIVED VIA -

Over-the-Counter  Mail

### TIMELY FILED?

Yes  No

### LEGAL DESCRIPTION -

T <u>07S</u>	R <u>27E</u>	SEC <u>025-7; 034-6</u>
T <u>07S</u>	R <u>28E</u>	SEC <u>001-2; 007-10; 013-6; 018; 021-4</u>
T <u>06S</u>	R <u>28E</u>	SEC <u>035-6</u>
T _____	R _____	SEC _____

BLM  FOREST SERVICE  SUBJ TO PL 359: Yes  No

WILDERNESS AREA: No  Yes

SPLIT ESTATE - N/A  SX  PX  SRHA  OTHER

Proper Notice Filed if Located on SHRA Lands? N/A  Yes  No

RECONVEYED MINERALS ON BLM LANDS REQUIRE OPENING ORDERS FROM 1944 TO 1993 -

Open to Entry on: \_\_\_\_\_ N/A

COMMENTS/STATUS - VOID  PARTIALLY VOID  PVT MINERALS  WITHDRAWN LANDS

OTHER  AMC409720 - should amend LLD from SW to SE (on map);

AMC409742 - should amend LLD from NE & NW to NE & SE (on map)

Claimant acknowledges that portions of the following claims(s) site(s) may be void or voidable.

Printed Name of Claimant \_\_\_\_\_

Signature of Claimant \_\_\_\_\_

### \*\*\*\*\* FINAL ADJUDICATION \*\*\*\*\*

DATE 3-21-12

INITIALS PE

FEB 28 2012  
Entered Accrual  
po 020,660

SRP's are  
in V-02

AMC 409663

**LOCATION NOTICE FOR LODE MINING CLAIM**

NOTICE IS HEREBY GIVEN that the Jose 623 lode mining claim has been located by Millrock Alaska LLC, whose current mailing address is PO Box 200867, Anchorage, Alaska 99520. The general course of this claim is East - West, and it is situated in Graham County, Arizona. This claim is 1500 feet in length and 600 feet in width. This claim runs from the location monument on which this location notice is posted approximately 1490 feet in an easterly direction to the East end line and 10 feet in a westerly direction to the West end line. This claim is marked by six additional monuments, one at each corner and one at the center of each end line.

The location monument on which this notice is posted is situated within Section 26, Township 7 South, Range 27 East, Gila and Salt River Baseline and Meridian, Arizona, and this claim occupies the following quarter section(s), section(s), Township and Range:

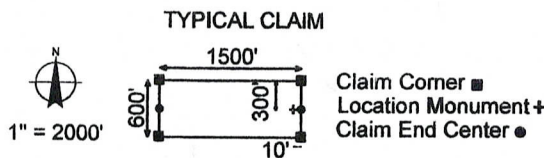
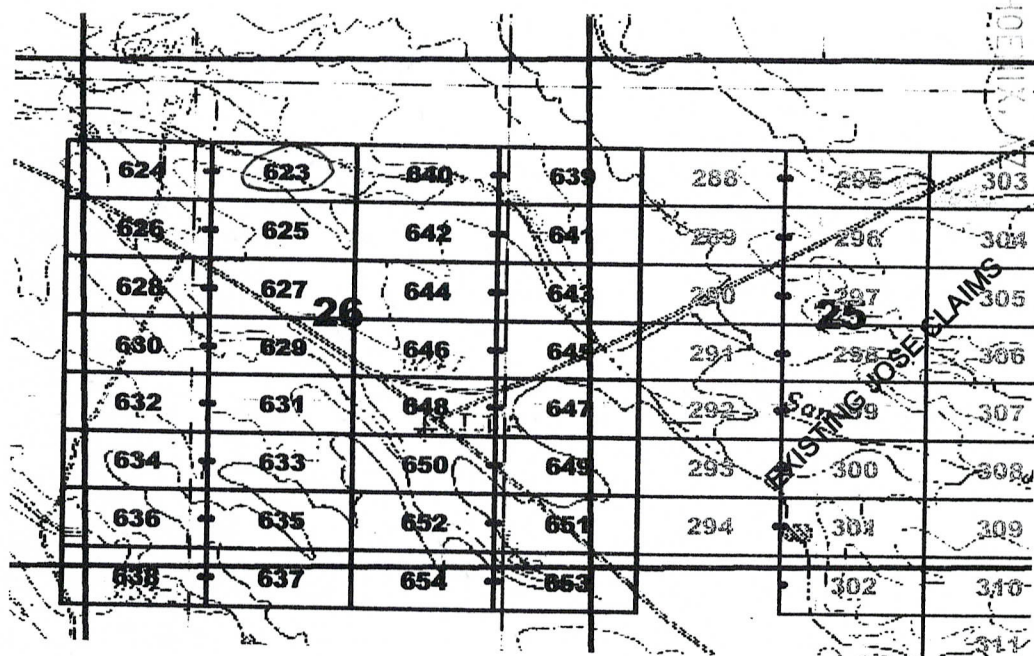
<u>1/4</u>	<u>Section</u>	<u>Township</u>	<u>Range</u>	<u>Meridian</u>
<u>NW</u>	<u>26</u>	7S	27E	Gila and Salt River
<u>NE</u>	<u>26</u>	7S	27E	Gila and Salt River
---	---	7S	27E	Gila and Salt River
---	---	7S	27E	Gila and Salt River

The northwest corner of this claim is approximately 9000 feet west and 16800 feet south of the Southeast corner of Section 1, Township 7 South, Range 27 East, Gila and Salt River Base and Meridian.

DATED AND POSTED on the ground this 22<sup>nd</sup> day of May, 2011.

by: Curtis Barlow  
 Curtis Barlow, Agent

RECEIVED  
 B.L.M. AZ STATE OFFICE  
 2011 AUG - 5 A 9: 03



The above map depicts the Jose 623 lode mining claim, which is located in Section(s) 26, Township 7 South, Range 27 East, Gila and Salt River Base and Meridian, Graham County, Arizona. The claim corners, end centers, and location monuments are marked by 2 inch by 2 inch by 5 foot wooden posts with aluminum tags. The bearings and distances between claims are as depicted on the map.

When recorded return to:  
 Millrock Alaska LLC  
 PO Box 200867  
 Anchorage, Alaska 99520

ANCI 09063

**LOCATION NOTICE FOR LODE MINING CLAIM**

NOTICE IS HEREBY GIVEN that the Jose 624 lode mining claim has been located by Millrock Alaska LLC, whose current mailing address is PO Box 200867, Anchorage, Alaska 99520. The general course of this claim is East - West, and it is situated in Graham County, Arizona. This claim is 1500 feet in length and 600 feet in width. This claim runs from the location monument on which this location notice is posted approximately 10 feet in an easterly direction to the East end line and 1490 feet in a westerly direction to the West end line. This claim is marked by six additional monuments, one at each corner and one at the center of each end line.

The location monument on which this notice is posted is situated within Section 26, Township 7 South, Range 27 East, Gila and Salt River Baseline and Meridian, Arizona, and this claim occupies the following quarter section(s), section(s), Township and Range:

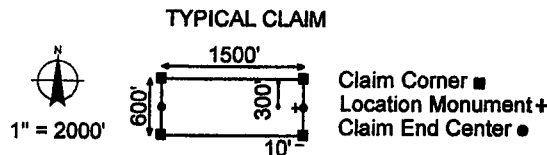
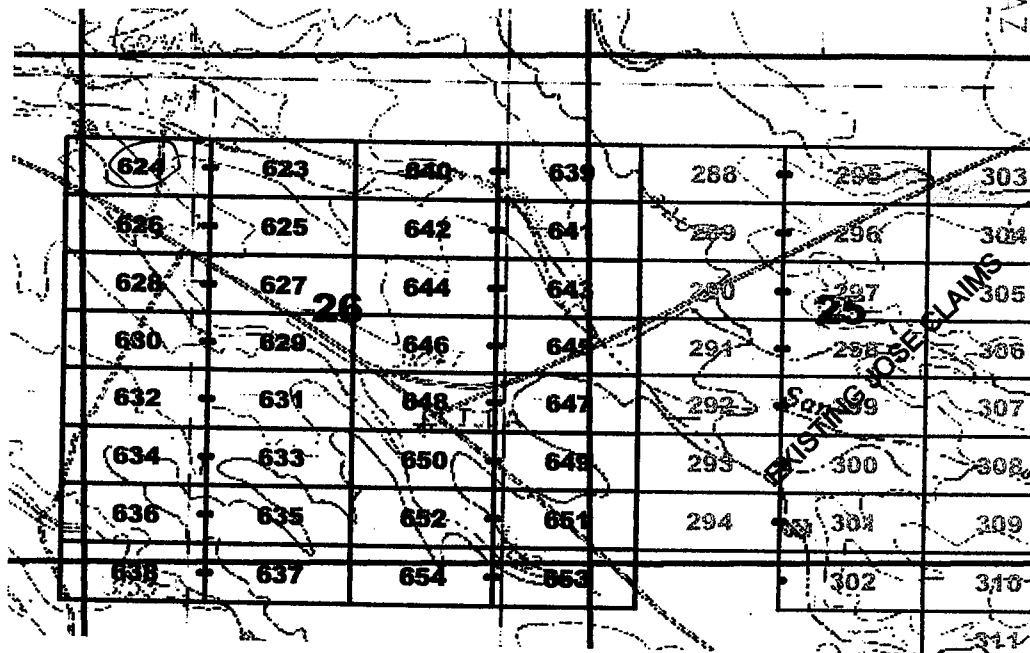
1/4	Section	Township	Range	Meridian
<u>NE</u>	<u>27</u>	7S	27E	Gila and Salt River
<u>NW</u>	<u>26</u>	7S	27E	Gila and Salt River
---	---	7S	27E	Gila and Salt River
---	---	7S	27E	Gila and Salt River

The northwest corner of this claim is approximately 10500 feet west and 16800 feet south of the Southeast corner of Section 1, Township 7 South, Range 27 East, Gila and Salt River Base and Meridian.

DATED AND POSTED on the ground this 22nd day of May, 2011.

by: Curt Barlow  
 Curtis Barlow, Agent

RECEIVED  
 B.L.H. AZ STATE OFFICE  
 2011 AUG - 5 A 9:03  
 PHOENIX, AZ



The above map depicts the Jose 624 lode mining claim, which is located in Section(s) 26, 27, Township 7 South, Range 27 East, Gila and Salt River Base and Meridian, Graham County, Arizona. The claim corners, end centers, and location monuments are marked by 2 inch by 2 inch by 5 foot wooden posts with aluminum tags. The bearings and distances between claims are as depicted on the map.

When recorded return to:  
 Millrock Alaska LLC  
 PO Box 200867  
 Anchorage, Alaska 99520

AMC409664

**LOCATION NOTICE FOR LODE MINING CLAIM**

NOTICE IS HEREBY GIVEN that the Jose 625 lode mining claim has been located by Millrock Alaska LLC, whose current mailing address is PO Box 200867, Anchorage, Alaska 99520. The general course of this claim is East - West, and it is situated in Graham County, Arizona. This claim is 1500 feet in length and 600 feet in width. This claim runs from the location monument on which this location notice is posted approximately 1490 feet in an easterly direction to the East end line and 10 feet in a westerly direction to the West end line. This claim is marked by six additional monuments, one at each corner and one at the center of each end line.

The location monument on which this notice is posted is situated within Section 26, Township 7 South, Range 27 East, Gila and Salt River Baseline and Meridian, Arizona, and this claim occupies the following quarter section(s), section(s), Township and Range:

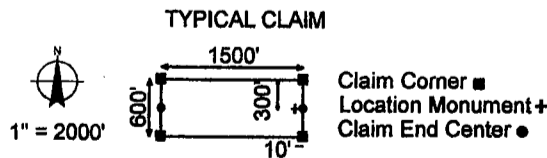
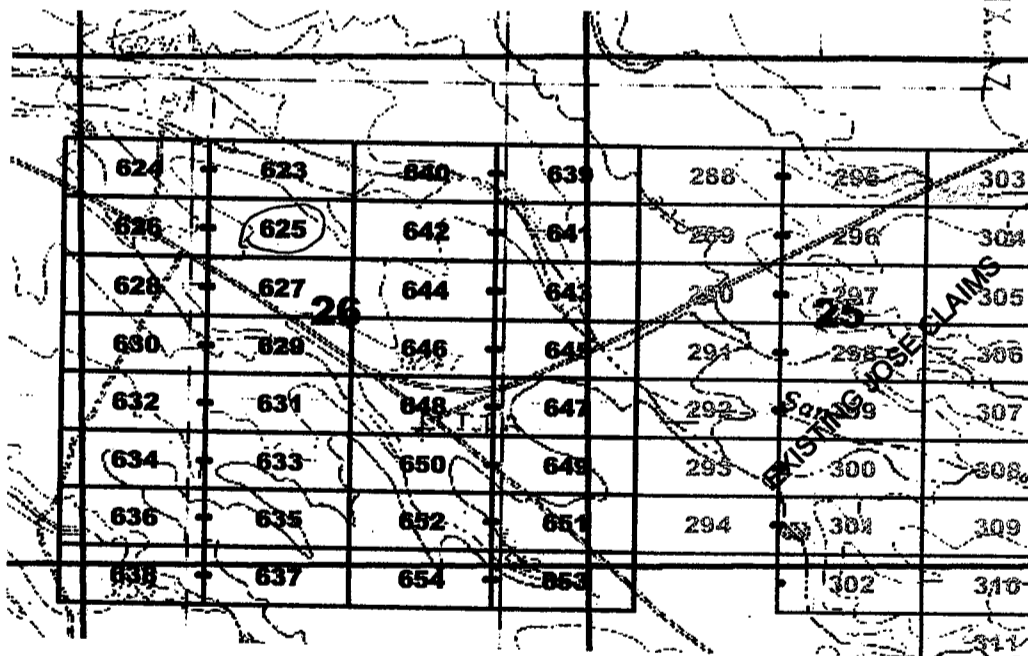
<u>1/4</u>	<u>Section</u>	<u>Township</u>	<u>Range</u>	<u>Meridian</u>
<u>NW</u>	<u>26</u>	7S	27E	Gila and Salt River
<u>NE</u>	<u>26</u>	7S	27E	Gila and Salt River
---	---	7S	27E	Gila and Salt River
---	---	7S	27E	Gila and Salt River

The northwest corner of this claim is approximately 9000 feet west and 17400 feet south of the Southeast corner of Section 1, Township 7 South, Range 27 East, Gila and Salt River Base and Meridian.

DATED AND POSTED on the ground this 22<sup>nd</sup> day of May, 2011.

by: Curtis Barlow  
 Curtis Barlow, Agent

RECEIVED  
 B.L.M. AZ STATE OFFICE  
 2011 AUG -5 A 9:03



The above map depicts the Jose 625 lode mining claim, which is located in Section(s) 26, Township 7 South, Range 27 East, Gila and Salt River Base and Meridian, Graham County, Arizona. The claim corners, end centers, and location monuments are marked by 2 inch by 2 inch by 5 foot wooden posts with aluminum tags. The bearings and distances between claims are as depicted on the map.

When recorded return to:  
 Millrock Alaska LLC  
 PO Box 200867  
 Anchorage, Alaska 99520

AMC409665

**LOCATION NOTICE FOR LODE MINING CLAIM**

NOTICE IS HEREBY GIVEN that the Jose 626 lode mining claim has been located by Millrock Alaska LLC, whose current mailing address is PO Box 200867, Anchorage, Alaska 99520. The general course of this claim is East - West, and it is situated in Graham County, Arizona. This claim is 1500 feet in length and 600 feet in width. This claim runs from the location monument on which this location notice is posted approximately 10 feet in an easterly direction to the East end line and 1490 feet in a westerly direction to the West end line. This claim is marked by six additional monuments, one at each corner and one at the center of each end line.

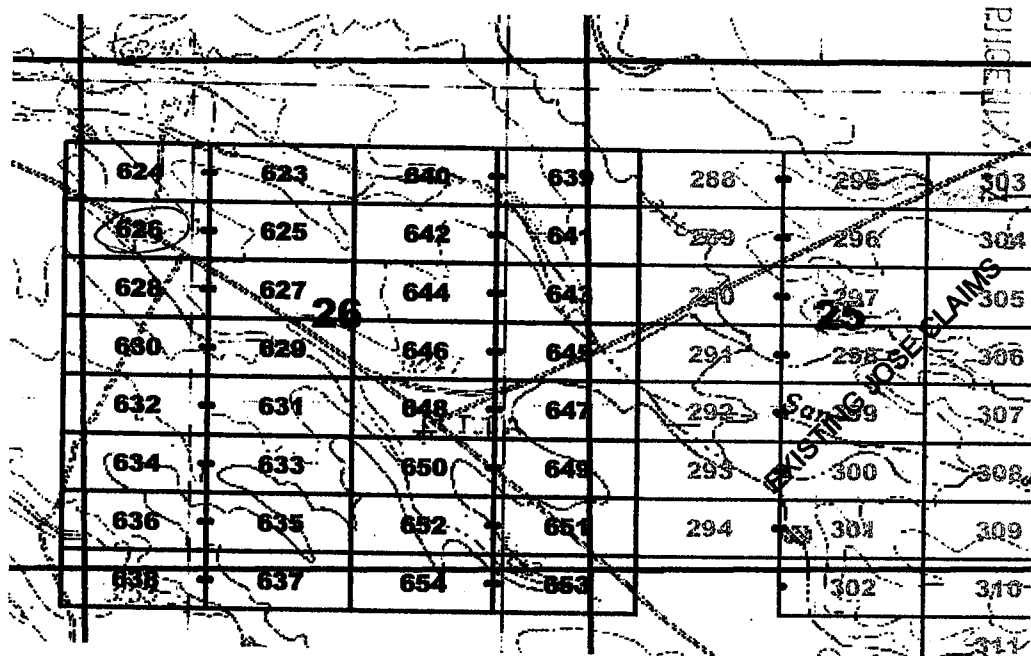
The location monument on which this notice is posted is situated within Section 26, Township 7 South, Range 27 East, Gila and Salt River Baseline and Meridian, Arizona, and this claim occupies the following quarter section(s), section(s), Township and Range:

<u>1/4</u>	<u>Section</u>	<u>Township</u>	<u>Range</u>	<u>Meridian</u>
<u>NE</u>	<u>27</u>	7S	27E	Gila and Salt River
<u>NW</u>	<u>26</u>	7S	27E	Gila and Salt River
---	---	7S	27E	Gila and Salt River
---	---	7S	27E	Gila and Salt River

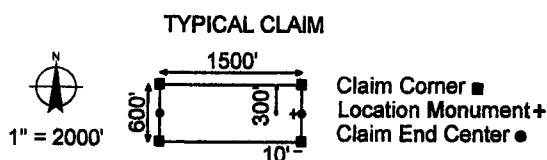
The northwest corner of this claim is approximately 10500 feet west and 17400 feet south of the Southeast corner of Section 1, Township 7 South, Range 27 East, Gila and Salt River Base and Meridian.

DATED AND POSTED on the ground this 22nd day of May, 2011.

by: Curtis Barlow  
 Curtis Barlow, Agent



RECEIVED  
 B.L.M. AZ STATE OFFICE  
 2011 AUG - 5 A 9: 03



The above map depicts the Jose 626 lode mining claim, which is located in Section(s) 26, 27 Township 7 South, Range 27 East, Gila and Salt River Base and Meridian, Graham County, Arizona. The claim corners, end centers, and location monuments are marked by 2 inch by 2 inch by 5 foot wooden posts with aluminum tags. The bearings and distances between claims are as depicted on the map.

When recorded return to:  
 Millrock Alaska LLC  
 PO Box 200867  
 Anchorage, Alaska 99520

AMC409666

**LOCATION NOTICE FOR LODE MINING CLAIM**

NOTICE IS HEREBY GIVEN that the Jose 627 lode mining claim has been located by Millrock Alaska LLC, whose current mailing address is PO Box 200867, Anchorage, Alaska 99520. The general course of this claim is East - West, and it is situated in Graham County, Arizona. This claim is 1500 feet in length and 600 feet in width. This claim runs from the location monument on which this location notice is posted approximately 1490 feet in an easterly direction to the East end line and 10 feet in a westerly direction to the West end line. This claim is marked by six additional monuments, one at each corner and one at the center of each end line.

The location monument on which this notice is posted is situated within Section 26, Township 7 South, Range 27 East, Gila and Salt River Baseline and Meridian, Arizona, and this claim occupies the following quarter section(s), section(s), Township and Range:

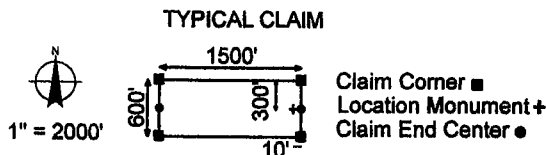
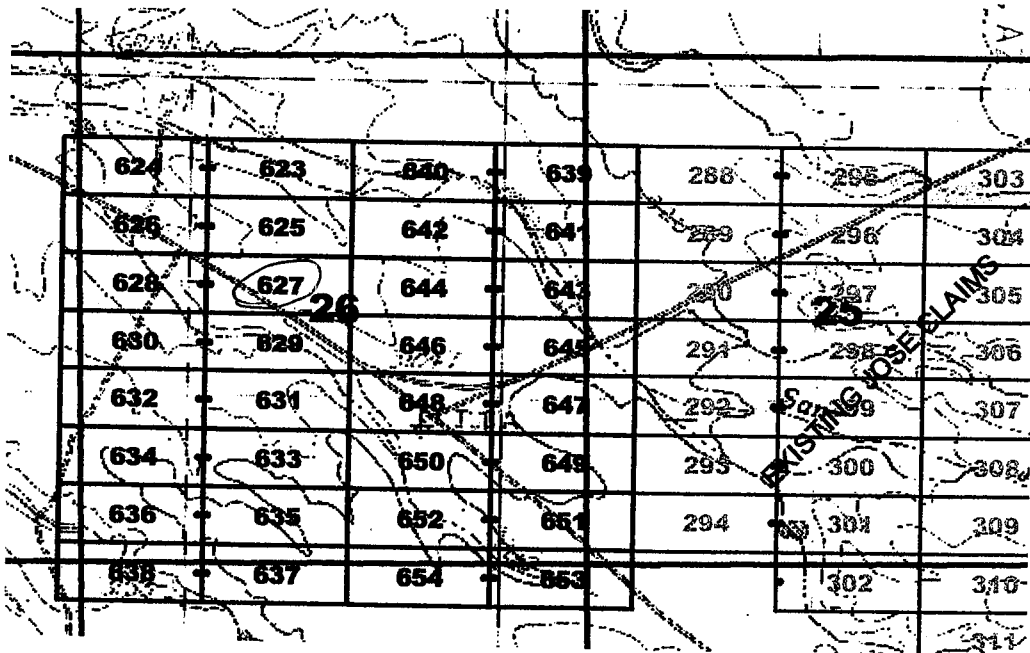
<u>1/4</u>	<u>Section</u>	<u>Township</u>	<u>Range</u>	<u>Meridian</u>
<u>NW</u>	<u>26</u>	7S	27E	Gila and Salt River
<u>NE</u>	<u>26</u>	7S	27E	Gila and Salt River
<u>SW</u>	<u>26</u>	7S	27E	Gila and Salt River
<u>SE</u>	<u>26</u>	7S	27E	Gila and Salt River

The northwest corner of this claim is approximately 9000 feet west and 18000 feet south of the Southeast corner of Section 1, Township 7 South, Range 27 East, Gila and Salt River Base and Meridian.

DATED AND POSTED on the ground this 22nd day of May, 2011.

by: Curtis Barlow  
 Curtis Barlow, Agent

RECEIVED  
 B.L.M. AZ STATE OFFICE  
 2011 AUG - 5 A 9: 03



The above map depicts the Jose 627 lode mining claim, which is located in Section(s) 26, Township 7 South, Range 27 East, Gila and Salt River Base and Meridian, Graham County, Arizona. The claim corners, end centers, and location monuments are marked by 2 inch by 2 inch by 5 foot wooden posts with aluminum tags. The bearings and distances between claims are as depicted on the map.

When recorded return to:  
 Millrock Alaska LLC  
 PO Box 200867  
 Anchorage, Alaska 99520

AMC409667





2011-07-184

Page 1 of 1

Requested By: MILLROCK EXPLORATION

Wanda Jony Graham County Recorder

07-26-2011 08:49 AM Recording Fee \$14.00

**LOCATION NOTICE FOR LODE MINING CLAIM**

NOTICE IS HEREBY GIVEN that the Jose 628 lode mining claim has been located by Millrock Alaska LLC, whose current mailing address is PO Box 200867, Anchorage, Alaska 99520. The general course of this claim is East - West, and it is situated in Graham County, Arizona. This claim is 1500 feet in length and 600 feet in width. This claim runs from the location monument on which this location notice is posted approximately 10 feet in an easterly direction to the East end line and 1490 feet in a westerly direction to the West end line. This claim is marked by six additional monuments, one at each corner and one at the center of each end line.

The location monument on which this notice is posted is situated within Section 26, Township 7 South, Range 27 East, Gila and Salt River Baseline and Meridian, Arizona, and this claim occupies the following quarter section(s), section(s), Township and Range:

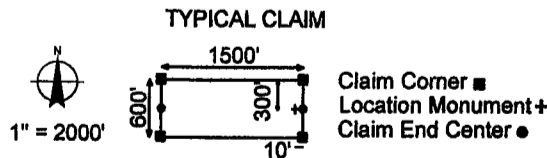
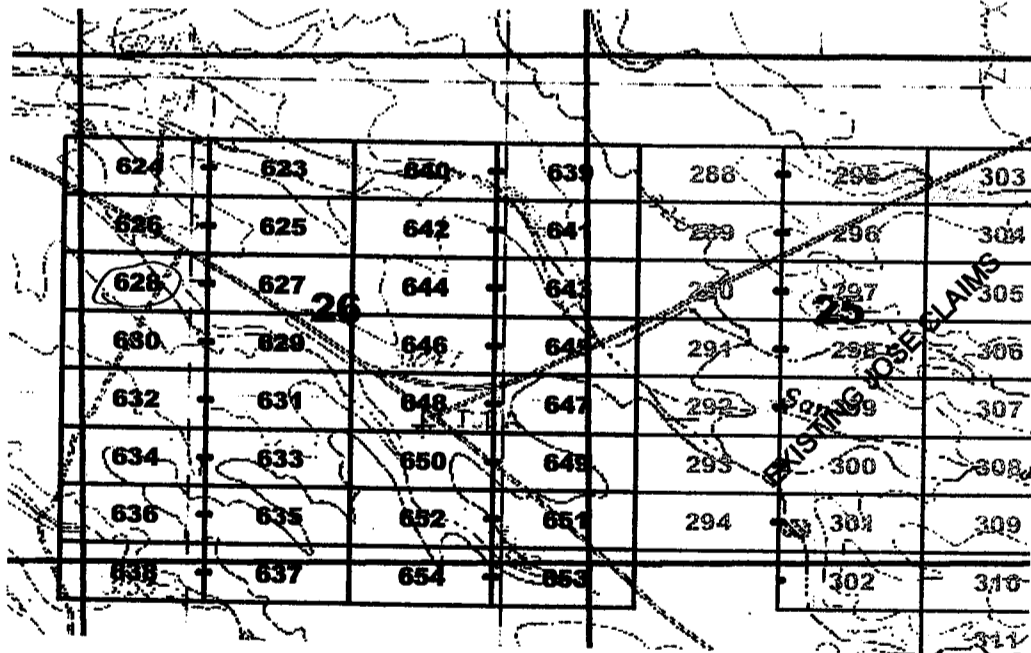
<u>1/4</u>	<u>Section</u>	<u>Township</u>	<u>Range</u>	<u>Meridian</u>
<u>NE</u>	<u>27</u>	7S	27E	Gila and Salt River
<u>SE</u>	<u>27</u>	7S	27E	Gila and Salt River
<u>NW</u>	<u>26</u>	7S	27E	Gila and Salt River
<u>SW</u>	<u>26</u>	7S	27E	Gila and Salt River

The northwest corner of this claim is approximately 10500 feet west and 18000 feet south of the Southeast corner of Section 1, Township 7 South, Range 27 East, Gila and Salt River Base and Meridian.

DATED AND POSTED on the ground this 22nd day of May, 2011.

by: Curtis Barlow  
Curtis Barlow, Agent

RECEIVED  
B.L.M. AZ STATE OFFICE  
2011 AUG - 5 A 9: 03



The above map depicts the Jose 628 lode mining claim, which is located in Section(s) 26, 27 Township 7 South, Range 27 East, Gila and Salt River Base and Meridian, Graham County, Arizona. The claim corners, end centers, and location monuments are marked by 2 inch by 2 inch by 5 foot wooden posts with aluminum tags. The bearings and distances between claims are as depicted on the map.

When recorded return to:  
Millrock Alaska LLC  
PO Box 200867  
Anchorage, Alaska 99520

AMC 409688

**LOCATION NOTICE FOR LODE MINING CLAIM**

NOTICE IS HEREBY GIVEN that the Jose 629 lode mining claim has been located by Millrock Alaska LLC, whose current mailing address is PO Box 200867, Anchorage, Alaska 99520. The general course of this claim is East - West, and it is situated in Graham County, Arizona. This claim is 1500 feet in length and 600 feet in width. This claim runs from the location monument on which this location notice is posted approximately 1490 feet in an easterly direction to the East end line and 10 feet in a westerly direction to the West end line. This claim is marked by six additional monuments, one at each corner and one at the center of each end line.

The location monument on which this notice is posted is situated within Section 26, Township 7 South, Range 27 East, Gila and Salt River Baseline and Meridian, Arizona, and this claim occupies the following quarter section(s), section(s), Township and Range:

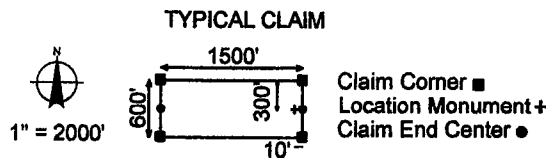
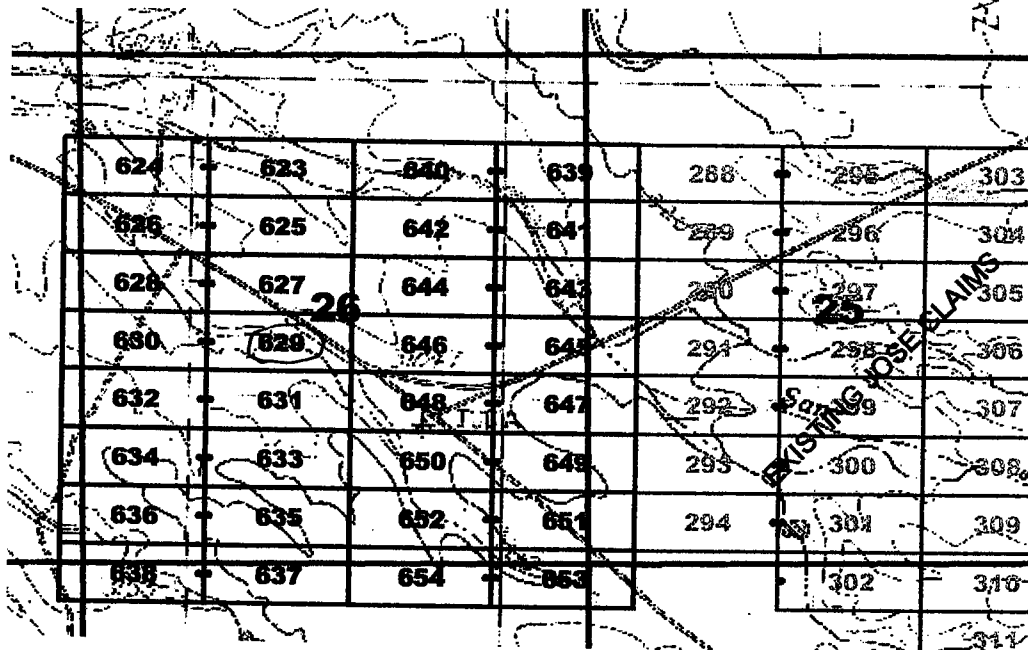
<u>1/4</u>	<u>Section</u>	<u>Township</u>	<u>Range</u>	<u>Meridian</u>
<u>SW</u>	<u>26</u>	7S	27E	Gila and Salt River
<u>SE</u>	<u>26</u>	7S	27E	Gila and Salt River
---	---	7S	27E	Gila and Salt River
---	---	7S	27E	Gila and Salt River

The northwest corner of this claim is approximately 9000 feet west and 18600 feet south of the Southeast corner of Section 1, Township 7 South, Range 27 East, Gila and Salt River Base and Meridian.

DATED AND POSTED on the ground this 22nd day of May, 2011.

by: Curtis Barlow  
 Curtis Barlow, Agent

RECEIVED  
 S.L.M. AZ STATE OFFICE  
 2011 AUG - 5 A 9: 03  
 PHOENIX, AZ



The above map depicts the Jose 629 lode mining claim, which is located in Section(s) 26, Township 7 South, Range 27 East, Gila and Salt River Base and Meridian, Graham County, Arizona. The claim corners, end centers, and location monuments are marked by 2 inch by 2 inch by 5 foot wooden posts with aluminum tags. The bearings and distances between claims are as depicted on the map.

When recorded return to:  
 Millrock Alaska LLC  
 PO Box 200867  
 Anchorage, Alaska 99520

AMC409669



2011-07-18

Page 1 of 1

Requested By: MILLROCK EXPLORATION

Wendy Johns, Graham County Recorder

07-26-2011 08:49 AM Recording Fee \$14.00

**LOCATION NOTICE FOR LODE MINING CLAIM**

NOTICE IS HEREBY GIVEN that the Jose 630 lode mining claim has been located by Millrock Alaska LLC, whose current mailing address is PO Box 200867, Anchorage, Alaska 99520. The general course of this claim is East - West, and it is situated in Graham County, Arizona. This claim is 1500 feet in length and 600 feet in width. This claim runs from the location monument on which this location notice is posted approximately 10 feet in an easterly direction to the East end line and 1490 feet in a westerly direction to the West end line. This claim is marked by six additional monuments, one at each corner and one at the center of each end line.

The location monument on which this notice is posted is situated within Section 26, Township 7 South, Range 27 East, Gila and Salt River Baseline and Meridian, Arizona, and this claim occupies the following quarter section(s), section(s), Township and Range:

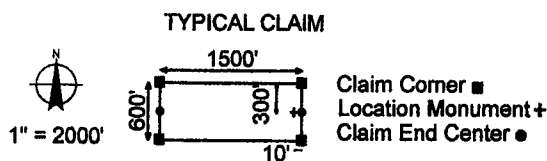
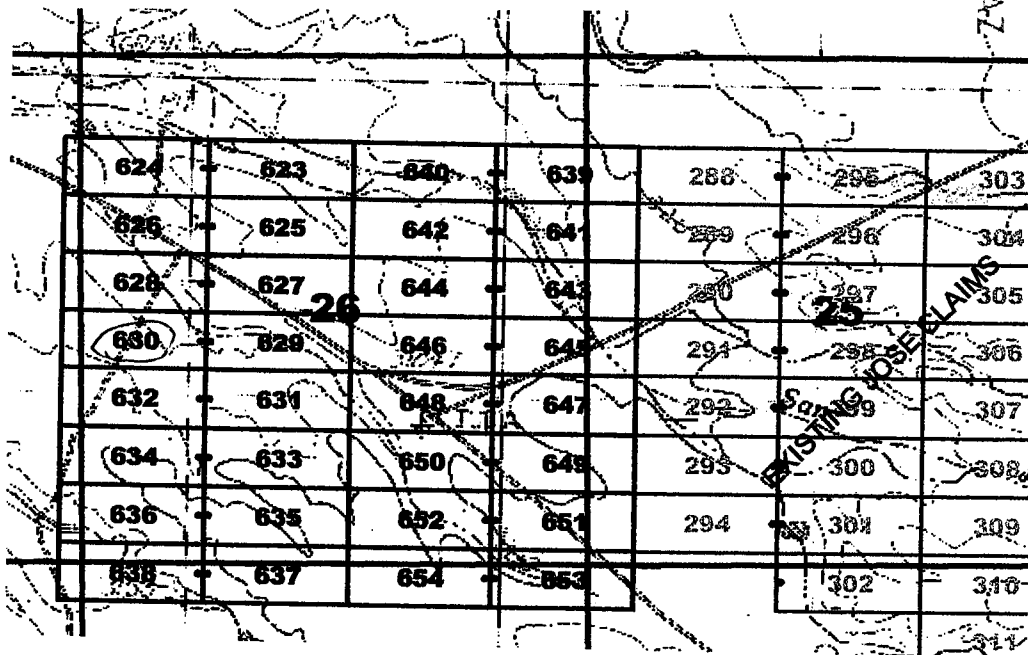
<u>1/4</u>	<u>Section</u>	<u>Township</u>	<u>Range</u>	<u>Meridian</u>
<u>SE</u>	<u>27</u>	7S	27E	Gila and Salt River
<u>SW</u>	<u>26</u>	7S	27E	Gila and Salt River
---	---	7S	27E	Gila and Salt River
---	---	7S	27E	Gila and Salt River

The northwest corner of this claim is approximately 10500 feet west and 18600 feet south of the Southeast corner of Section 1, Township 7 South, Range 27 East, Gila and Salt River Base and Meridian.

DATED AND POSTED on the ground this 22nd day of May, 2011.

by: Curt Barlow  
Curtis Barlow, Agent

RECEIVED  
L.M. AZ STATE OFFICE  
2011 AUG - 5 A 9: 03  
PHOENIX, AZ



The above map depicts the Jose 630 lode mining claim, which is located in Section(s) 26, 27 Township 7 South, Range 27 East, Gila and Salt River Base and Meridian, Graham County, Arizona. The claim corners, end centers, and location monuments are marked by 2 inch by 2 inch by 5 foot wooden posts with aluminum tags. The bearings and distances between claims are as depicted on the map.

When recorded return to:  
Millrock Alaska LLC  
PO Box 200867  
Anchorage, Alaska 99520

AMC409670

**LOCATION NOTICE FOR LODE MINING CLAIM**

NOTICE IS HEREBY GIVEN that the Jose 631 lode mining claim has been located by Millrock Alaska LLC, whose current mailing address is PO Box 200867, Anchorage, Alaska 99520. The general course of this claim is East - West, and it is situated in Graham County, Arizona. This claim is 1500 feet in length and 600 feet in width. This claim runs from the location monument on which this location notice is posted approximately 1490 feet in an easterly direction to the East end line and 10 feet in a westerly direction to the West end line. This claim is marked by six additional monuments, one at each corner and one at the center of each end line.

The location monument on which this notice is posted is situated within Section 26, Township 7 South, Range 27 East, Gila and Salt River Baseline and Meridian, Arizona, and this claim occupies the following quarter section(s), section(s), Township and Range:

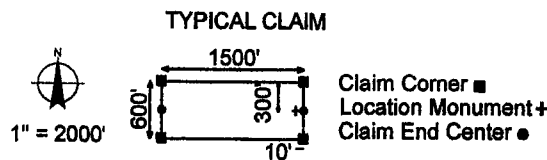
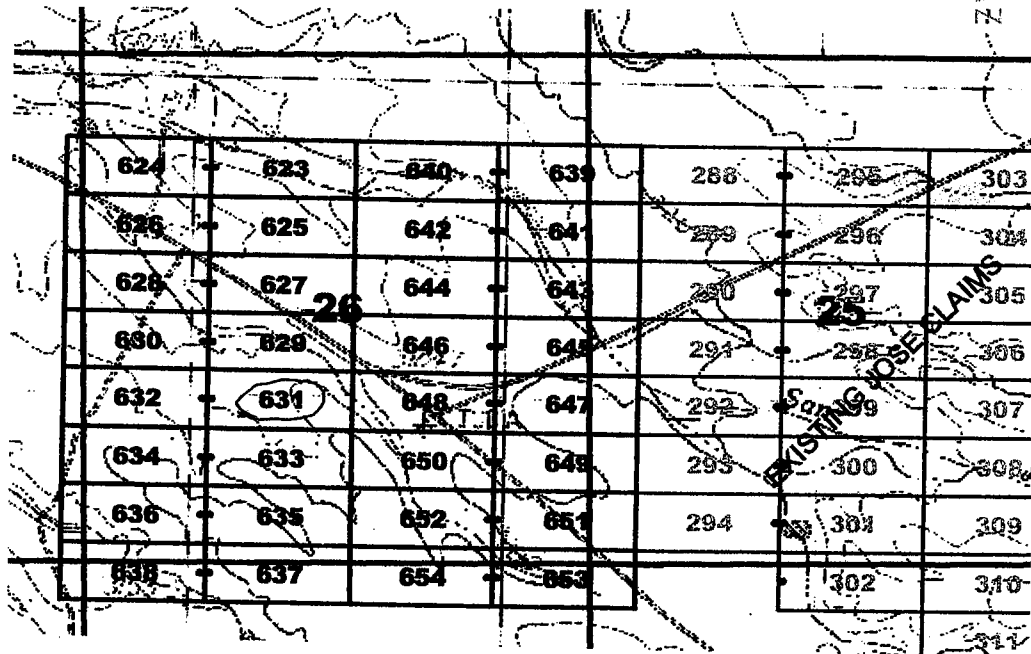
<u>1/4</u>	<u>Section</u>	<u>Township</u>	<u>Range</u>	<u>Meridian</u>
<u>SW</u>	<u>26</u>	7S	27E	Gila and Salt River
<u>SE</u>	<u>26</u>	7S	27E	Gila and Salt River
---	---	7S	27E	Gila and Salt River
---	---	7S	27E	Gila and Salt River

The northwest corner of this claim is approximately 9000 feet west and 19200 feet south of the Southeast corner of Section 1, Township 7 South, Range 27 East, Gila and Salt River Base and Meridian.

DATED AND POSTED on the ground this 22nd day of May, 2011.

by: Curt Barlow  
 Curtis Barlow, Agent

RECEIVED  
 L.M. AZ STATE OFFICE  
 2011 AUG -5 A 9:03  
 PHOENIX, AZ



The above map depicts the Jose 631 lode mining claim, which is located in Section(s) 26, Township 7 South, Range 27 East, Gila and Salt River Base and Meridian, Graham County, Arizona. The claim corners, end centers, and location monuments are marked by 2 inch by 2 inch by 5 foot wooden posts with aluminum tags. The bearings and distances between claims are as depicted on the map.

When recorded return to:  
 Millrock Alaska LLC  
 PO Box 200867  
 Anchorage, Alaska 99520

AMC409671



2011-04-28

Page 1 of 1

Requested By: MILLROCK EXPLORATION

Menda John, Graham County Recorder

07-26-2011 08:49 AM Recordings Fee \$14.00

**LOCATION NOTICE FOR LODE MINING CLAIM**

NOTICE IS HEREBY GIVEN that the Jose 632 lode mining claim has been located by Millrock Alaska LLC, whose current mailing address is PO Box 200867, Anchorage, Alaska 99520. The general course of this claim is East - West, and it is situated in Graham County, Arizona. This claim is 1500 feet in length and 600 feet in width. This claim runs from the location monument on which this location notice is posted approximately 10 feet in an easterly direction to the East end line and 1490 feet in a westerly direction to the West end line. This claim is marked by six additional monuments, one at each corner and one at the center of each end line.

The location monument on which this notice is posted is situated within Section 26, Township 7 South, Range 27 East, Gila and Salt River Baseline and Meridian, Arizona, and this claim occupies the following quarter section(s), section(s), Township and Range:

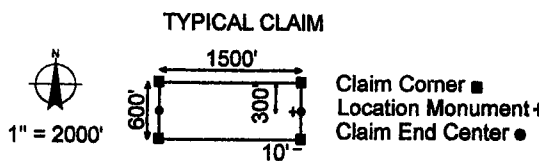
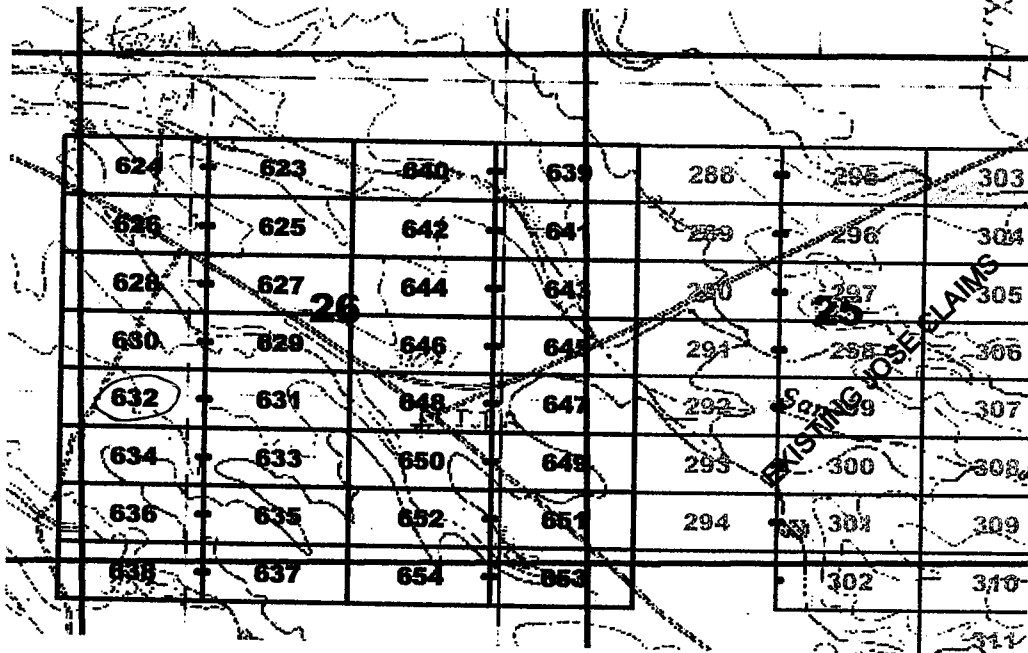
<u>1/4</u>	<u>Section</u>	<u>Township</u>	<u>Range</u>	<u>Meridian</u>
<u>SE</u>	<u>27</u>	7S	27E	Gila and Salt River
<u>SW</u>	<u>26</u>	7S	27E	Gila and Salt River
---	---	7S	27E	Gila and Salt River
---	---	7S	27E	Gila and Salt River

The northwest corner of this claim is approximately 10500 feet west and 19200 feet south of the Southeast corner of Section 1, Township 7 South, Range 27 East, Gila and Salt River Base and Meridian.

DATED AND POSTED on the ground this 22nd day of May, 2011.

by: Curt Barlow  
Curtis Barlow, Agent

RECEIVED  
B.L.M. AZ STATE OFFICE  
2011 AUG -5 A 9:03



The above map depicts the Jose 632 lode mining claim, which is located in Section(s) 26, 27, Township 7 South, Range 27 East, Gila and Salt River Base and Meridian, Graham County, Arizona. The claim corners, end centers, and location monuments are marked by 2 inch by 2 inch by 5 foot wooden posts with aluminum tags. The bearings and distances between claims are as depicted on the map.

When recorded return to:  
Millrock Alaska LLC  
PO Box 200867  
Anchorage, Alaska 99520

AMC409672



2011-04-189

Page 1 of 1

Requested By: MILLROCK EXPLORATION

Wanda Joha, Graham County Recorder

07-26-2011 08:49 AM Recording Fee \$14.00

**LOCATION NOTICE FOR LODE MINING CLAIM**

NOTICE IS HEREBY GIVEN that the Jose 633 lode mining claim has been located by Millrock Alaska LLC, whose current mailing address is PO Box 200867, Anchorage, Alaska 99520. The general course of this claim is East - West, and it is situated in Graham County, Arizona. This claim is 1500 feet in length and 600 feet in width. This claim runs from the location monument on which this location notice is posted approximately 1490 feet in an easterly direction to the East end line and 10 feet in a westerly direction to the West end line. This claim is marked by six additional monuments, one at each corner and one at the center of each end line.

The location monument on which this notice is posted is situated within Section 26, Township 7 South, Range 27 East, Gila and Salt River Baseline and Meridian, Arizona, and this claim occupies the following quarter section(s), section(s), Township and Range:

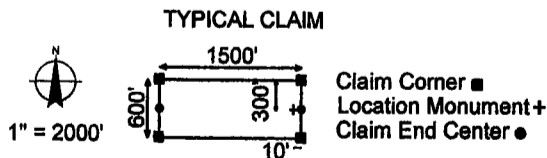
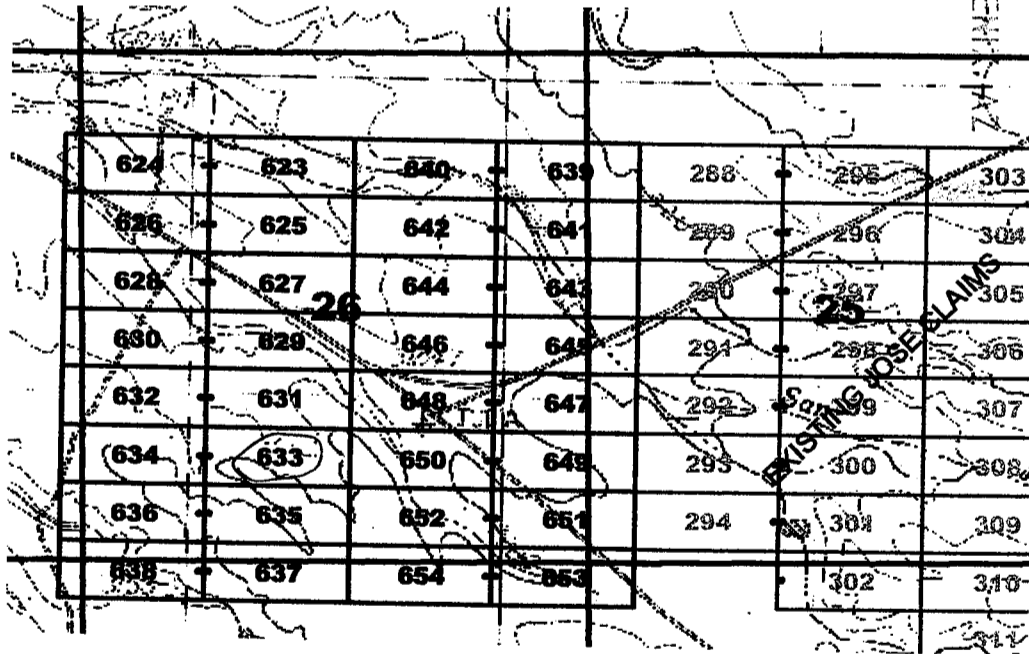
<u>1/4</u>	<u>Section</u>	<u>Township</u>	<u>Range</u>	<u>Meridian</u>
<u>SW</u>	<u>26</u>	7S	27E	Gila and Salt River
<u>SE</u>	<u>26</u>	7S	27E	Gila and Salt River
---	---	7S	27E	Gila and Salt River
---	---	7S	27E	Gila and Salt River

The northwest corner of this claim is approximately 9000 feet west and 19800 feet south of the Southeast corner of Section 1, Township 7 South, Range 27 East, Gila and Salt River Base and Meridian.

DATED AND POSTED on the ground this 22nd day of May, 2011.

by: Curtis Barlow  
Curtis Barlow, Agent

RECEIVED  
B.L.M. AZ STATE OFFICE  
2011 AUG - 5 A 9: 03



The above map depicts the Jose 633 lode mining claim, which is located in Section(s) 26, Township 7 South, Range 27 East, Gila and Salt River Base and Meridian, Graham County, Arizona. The claim corners, end centers, and location monuments are marked by 2 inch by 2 inch by 5 foot wooden posts with aluminum tags. The bearings and distances between claims are as depicted on the map.

When recorded return to:  
Millrock Alaska LLC  
PO Box 200867  
Anchorage, Alaska 99520

AMC409673

**LOCATION NOTICE FOR LODE MINING CLAIM**

NOTICE IS HEREBY GIVEN that the Jose 634 lode mining claim has been located by Millrock Alaska LLC, whose current mailing address is PO Box 200867, Anchorage, Alaska 99520. The general course of this claim is East - West, and it is situated in Graham County, Arizona. This claim is 1500 feet in length and 600 feet in width. This claim runs from the location monument on which this location notice is posted approximately 10 feet in an easterly direction to the East end line and 1490 feet in a westerly direction to the West end line. This claim is marked by six additional monuments, one at each corner and one at the center of each end line.

The location monument on which this notice is posted is situated within Section 26, Township 7 South, Range 27 East, Gila and Salt River Baseline and Meridian, Arizona, and this claim occupies the following quarter section(s), section(s), Township and Range:

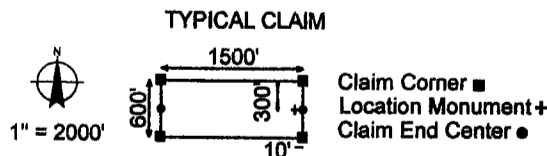
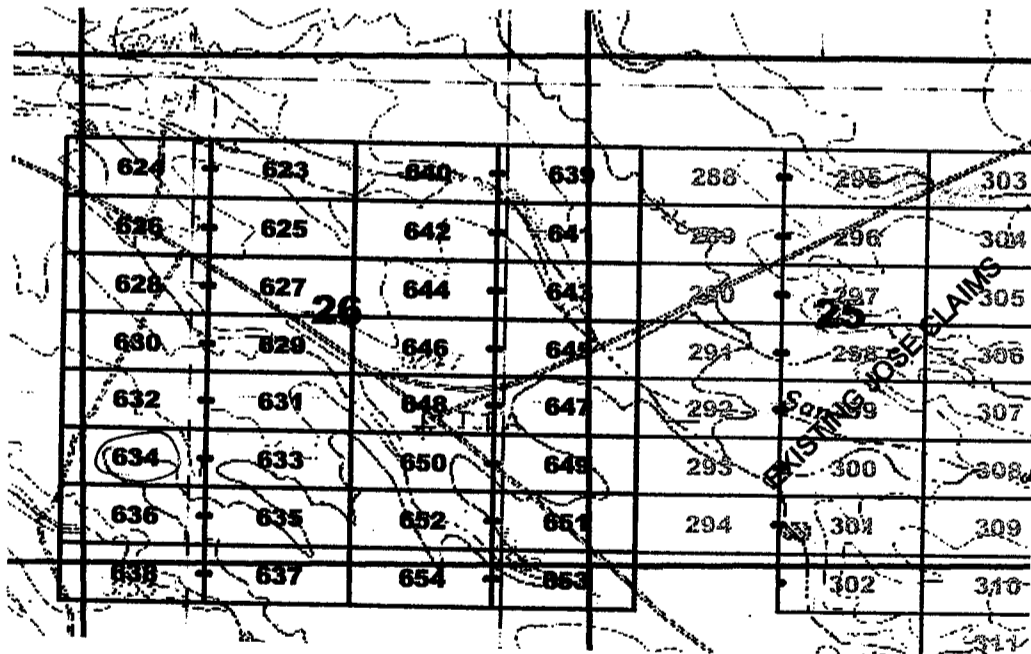
<u>1/4</u>	<u>Section</u>	<u>Township</u>	<u>Range</u>	<u>Meridian</u>
<u>SE</u>	<u>27</u>	7S	27E	Gila and Salt River
<u>SW</u>	<u>26</u>	7S	27E	Gila and Salt River
---	---	7S	27E	Gila and Salt River
---	---	7S	27E	Gila and Salt River

The northwest corner of this claim is approximately 10500 feet west and 19800 feet south of the southeast corner of Section 1, Township 7 South, Range 27 East, Gila and Salt River Base and Meridian.

DATED AND POSTED on the ground this 22nd day of May, 2011.

by: Curtis Barlow  
Curtis Barlow, Agent

RECEIVED  
BIRMINGHAM, AZ STATE OFFICE  
2011 AUG -5 A 9:03  
PHOENIX, AZ



The above map depicts the Jose 634 lode mining claim, which is located in Section(s) 26, 27, Township 7 South, Range 27 East, Gila and Salt River Base and Meridian, Graham County, Arizona. The claim corners, end centers, and location monuments are marked by 2 inch by 2 inch by 5 foot wooden posts with aluminum tags. The bearings and distances between claims are as depicted on the map.

When recorded return to:  
Millrock Alaska LLC  
PO Box 200867  
Anchorage, Alaska 99520

AMC409674



2011-07-19 191

Page 1 of 1

Requested By: MILLROCK EXPLORATION

Wendy Johns, Graham County Recorder

07-26-2011 08:49 AM Recording Fee \$14.00

**LOCATION NOTICE FOR LODE MINING CLAIM**

NOTICE IS HEREBY GIVEN that the Jose 635 lode mining claim has been located by Millrock Alaska LLC, whose current mailing address is PO Box 200867, Anchorage, Alaska 99520. The general course of this claim is East - West, and it is situated in Graham County, Arizona. This claim is 1500 feet in length and 600 feet in width. This claim runs from the location monument on which this location notice is posted approximately 1490 feet in an easterly direction to the East end line and 10 feet in a westerly direction to the West end line. This claim is marked by six additional monuments, one at each corner and one at the center of each end line.

The location monument on which this notice is posted is situated within Section 26, Township 7 South, Range 27 East, Gila and Salt River Baseline and Meridian, Arizona, and this claim occupies the following quarter section(s), section(s), Township and Range:

<u>1/4</u>	<u>Section</u>	<u>Township</u>	<u>Range</u>	<u>Meridian</u>
<u>SW</u>	<u>26</u>	7S	27E	Gila and Salt River
<u>SE</u>	<u>26</u>	7S	27E	Gila and Salt River
---	---	7S	27E	Gila and Salt River
---	---	7S	27E	Gila and Salt River

The northwest corner of this claim is approximately 9000 feet west and 20400 feet south of the Southeast corner of Section 1, Township 7 South, Range 27 East, Gila and Salt River Base and Meridian.

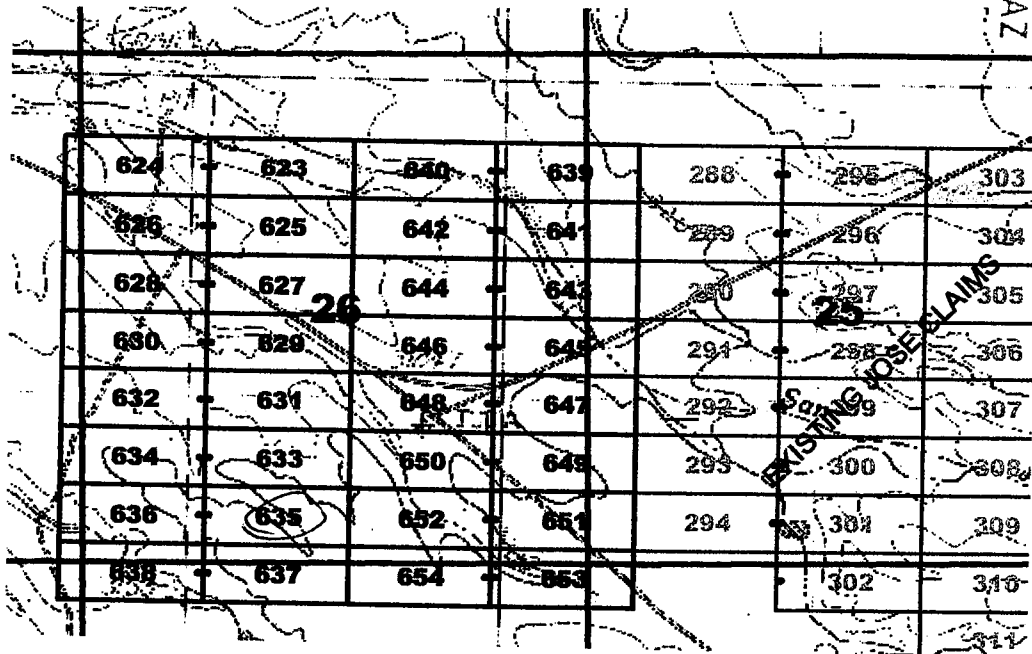
DATED AND POSTED on the ground this 22nd day of May, 2011.

by: Curt Barlow  
Curtis Barlow, Agent

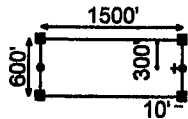
PHOENIX, AZ

2011 AUG -5 A 9:03

RECEIVED  
B.L.M. AZ STATE OFFICE



TYPICAL CLAIM



Claim Corner ■  
 Location Monument +  
 Claim End Center ●

The above map depicts the Jose 635 lode mining claim, which is located in Section(s) 26, Township 7 South, Range 27 East, Gila and Salt River Base and Meridian, Graham County, Arizona. The claim corners, end centers, and location monuments are marked by 2 inch by 2 inch by 5 foot wooden posts with aluminum tags. The bearings and distances between claims are as depicted on the map.

When recorded return to:  
Millrock Alaska LLC  
PO Box 200867  
Anchorage, Alaska 99520

AMC409675



**LOCATION NOTICE FOR LODE MINING CLAIM**

NOTICE IS HEREBY GIVEN that the Jose 636 lode mining claim has been located by Millrock Alaska LLC, whose current mailing address is PO Box 200867, Anchorage, Alaska 99520. The general course of this claim is East - West, and it is situated in Graham County, Arizona. This claim is 1500 feet in length and 600 feet in width. This claim runs from the location monument on which this location notice is posted approximately 10 feet in an easterly direction to the East end line and 1490 feet in a westerly direction to the West end line. This claim is marked by six additional monuments, one at each corner and one at the center of each end line.

The location monument on which this notice is posted is situated within Section 26, Township 7 South, Range 27 East, Gila and Salt River Baseline and Meridian, Arizona, and this claim occupies the following quarter section(s), section(s), Township and Range:

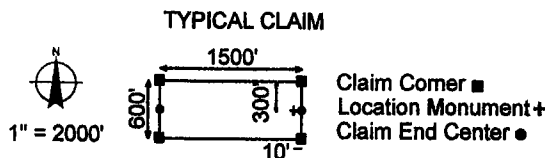
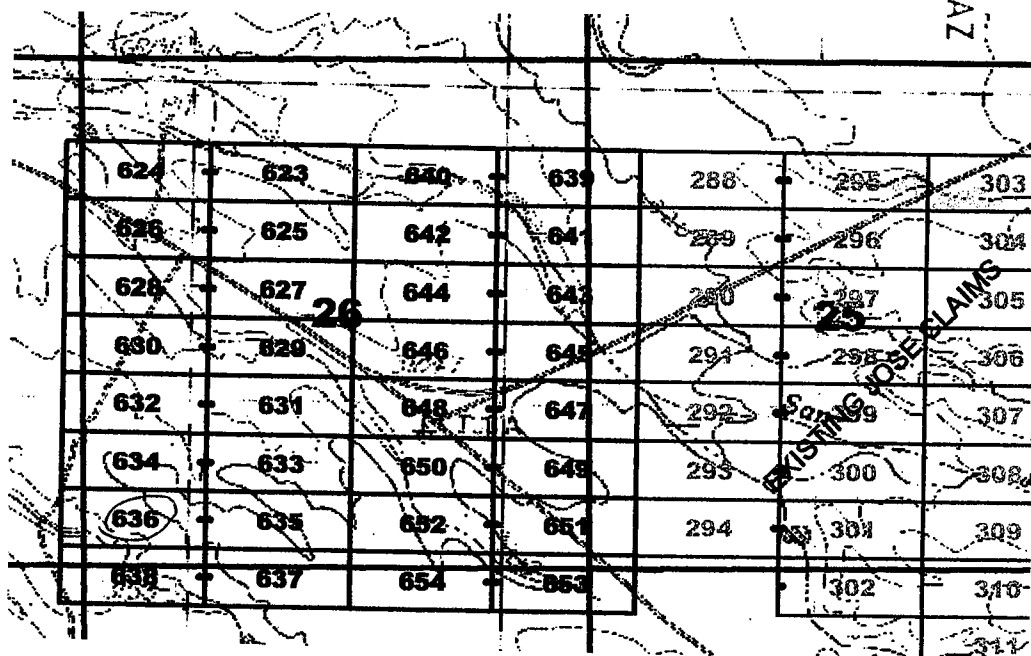
1/4	Section	Township	Range	Meridian
<u>SE</u>	<u>27</u>	7S	27E	Gila and Salt River
<u>SW</u>	<u>26</u>	7S	27E	Gila and Salt River
---	---	7S	27E	Gila and Salt River
---	---	7S	27E	Gila and Salt River

The northwest corner of this claim is approximately 10500 feet west and 20400 feet south of the Southeast corner of Section 1, Township 7 South, Range 27 East, Gila and Salt River Base and Meridian.

DATED AND POSTED on the ground this 22nd day of May, 2011.

by: Curtis Barlow  
 Curtis Barlow, Agent

RECEIVED  
 B.L.M. AZ STATE OFFICE  
 2011 AUG - 5 A 9: 04  
 PHOENIX, AZ



The above map depicts the Jose 636 lode mining claim, which is located in Section(s) 26, 27, Township 7 South, Range 27 East, Gila and Salt River Base and Meridian, Graham County, Arizona. The claim corners, end centers, and location monuments are marked by 2 inch by 2 inch by 5 foot wooden posts with aluminum tags. The bearings and distances between claims are as depicted on the map.

When recorded return to:  
 Millrock Alaska LLC  
 PO Box 200867  
 Anchorage, Alaska 99520

AMC409676



**LOCATION NOTICE FOR LODE MINING CLAIM**

NOTICE IS HEREBY GIVEN that the Jose 637 lode mining claim has been located by Millrock Alaska LLC, whose current mailing address is PO Box 200867, Anchorage, Alaska 99520. The general course of this claim is East - West, and it is situated in Graham County, Arizona. This claim is 1500 feet in length and 600 feet in width. This claim runs from the location monument on which this location notice is posted approximately 1490 feet in an easterly direction to the East end line and 10 feet in a westerly direction to the West end line. This claim is marked by six additional monuments, one at each corner and one at the center of each end line.

The location monument on which this notice is posted is situated within Section 35, Township 7 South, Range 27 East, Gila and Salt River Baseline and Meridian, Arizona, and this claim occupies the following quarter section(s), section(s), Township and Range:

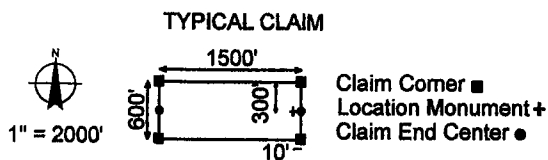
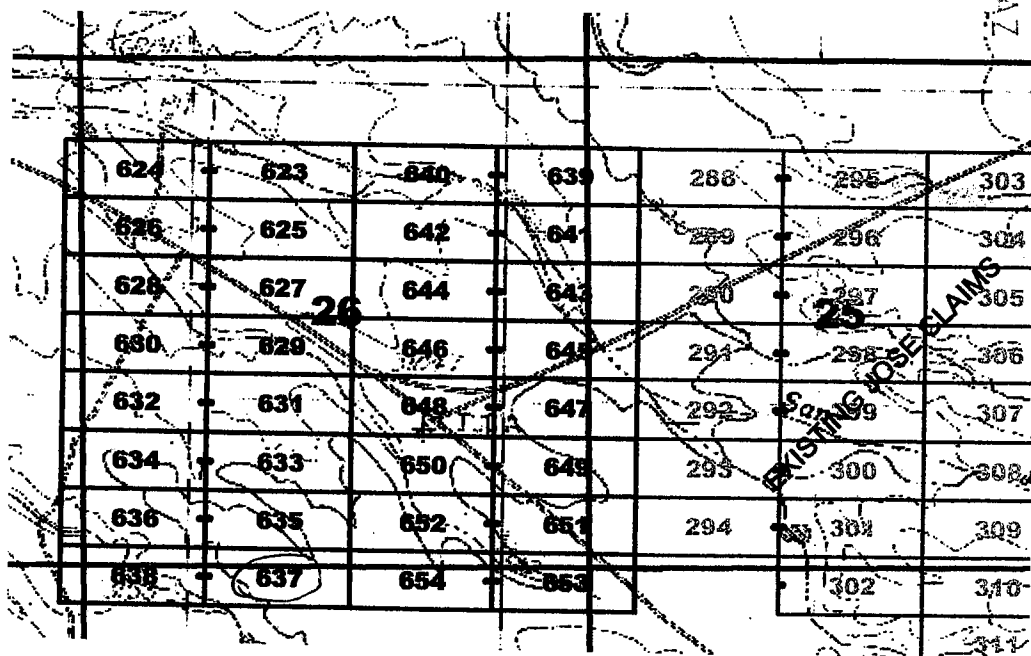
<u>1/4</u>	<u>Section</u>	<u>Township</u>	<u>Range</u>	<u>Meridian</u>
<u>SW</u>	<u>26</u>	7S	27E	Gila and Salt River
<u>SE</u>	<u>26</u>	7S	27E	Gila and Salt River
<u>NW</u>	<u>35</u>	7S	27E	Gila and Salt River
<u>NE</u>	<u>35</u>	7S	27E	Gila and Salt River

The northwest corner of this claim is approximately 9000 feet west and 21000 feet south of the Southeast corner of Section 1, Township 7 South, Range 27 East, Gila and Salt River Base and Meridian.

DATED AND POSTED on the ground this 22nd day of May, 2011.

by: Curtis Barlow  
 Curtis Barlow, Agent

RECEIVED  
 B.L.M. AZ STATE OFFICE  
 2011 AUG - 5 A 9: 04  
 PHOENIX, AZ



The above map depicts the Jose 637 lode mining claim, which is located in Section(s) 26, 35, Township 7 South, Range 27 East, Gila and Salt River Base and Meridian, Graham County, Arizona. The claim corners, end centers, and location monuments are marked by 2 inch by 2 inch by 5 foot wooden posts with aluminum tags. The bearings and distances between claims are as depicted on the map.

When recorded return to:  
 Millrock Alaska LLC  
 PO Box 200867  
 Anchorage, Alaska 99520

AMC409677



2011-04194

Page 1 of 1

Requested By: MILLROCK EXPLORATION

Wendy Johns, Graham County Recorder

07-26-2011 09:49 AM Recording Fee \$14.00

**LOCATION NOTICE FOR LODE MINING CLAIM**

NOTICE IS HEREBY GIVEN that the Jose 638 lode mining claim has been located by Millrock Alaska LLC, whose current mailing address is PO Box 200867, Anchorage, Alaska 99520. The general course of this claim is East - West, and it is situated in Graham County, Arizona. This claim is 1500 feet in length and 600 feet in width. This claim runs from the location monument on which this location notice is posted approximately 10 feet in an easterly direction to the East end line and 1490 feet in a westerly direction to the West end line. This claim is marked by six additional monuments, one at each corner and one at the center of each end line.

The location monument on which this notice is posted is situated within Section 35, Township 7 South, Range 27 East, Gila and Salt River Baseline and Meridian, Arizona, and this claim occupies the following quarter section(s), section(s), Township and Range:

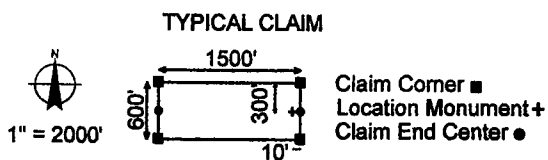
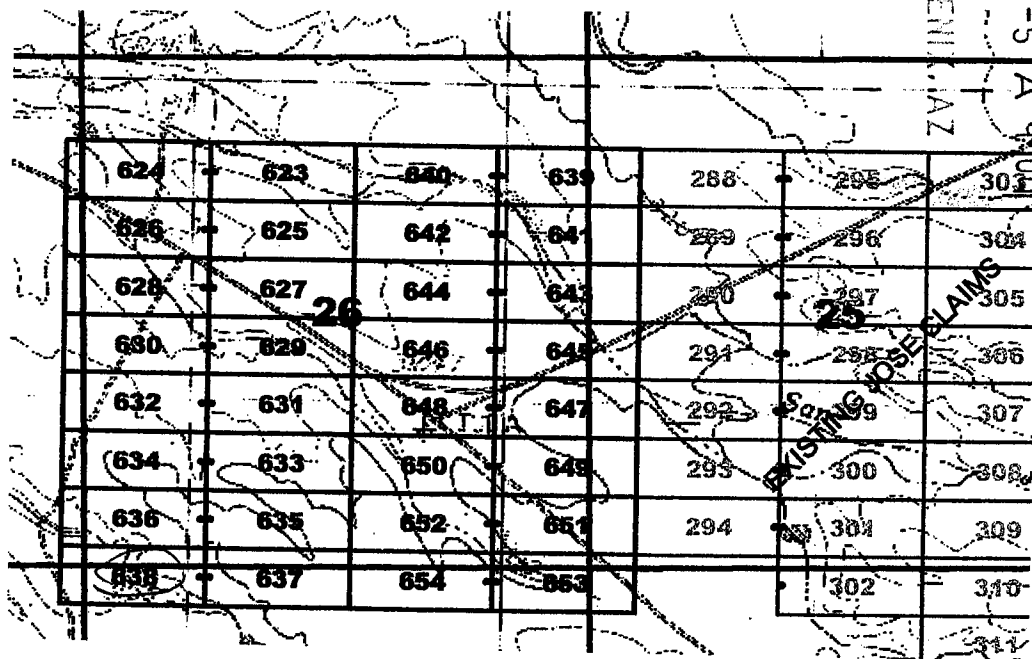
<u>1/4</u>	<u>Section</u>	<u>Township</u>	<u>Range</u>	<u>Meridian</u>
<u>SE</u>	<u>27</u>	7S	27E	Gila and Salt River
<u>SW</u>	<u>26</u>	7S	27E	Gila and Salt River
<u>NE</u>	<u>34</u>	7S	27E	Gila and Salt River
<u>NW</u>	<u>35</u>	7S	27E	Gila and Salt River

The northwest corner of this claim is approximately 10500 feet west and 21000 feet south of the Southeast corner of Section 1, Township 7 South, Range 27 East, Gila and Salt River Base and Meridian.

DATED AND POSTED on the ground this 22nd day of May, 2011.

by: Curtis Barlow  
Curtis Barlow, Agent

2011 AUG - 5 A 9:10 AM  
RECEIVED  
BLM, AZ STATE OFFICE



The above map depicts the Jose 638 lode mining claim, which is located in Section(s) 26, 27, 34, 35, Township 7 South, Range 27 East, Gila and Salt River Base and Meridian, Graham County, Arizona. The claim corners, end centers, and location monuments are marked by 2 inch by 2 inch by 5 foot wooden posts with aluminum tags. The bearings and distances between claims are as depicted on the map.

When recorded return to:  
Millrock Alaska LLC  
PO Box 200867  
Anchorage, Alaska 99520

AMC4096718

**LOCATION NOTICE FOR LODE MINING CLAIM**

NOTICE IS HEREBY GIVEN that the Jose 639 lode mining claim has been located by Millrock Alaska LLC, whose current mailing address is PO Box 200867, Anchorage, Alaska 99520. The general course of this claim is East - West, and it is situated in Graham County, Arizona. This claim is 1500 feet in length and 600 feet in width. This claim runs from the location monument on which this location notice is posted approximately 1490 feet in an easterly direction to the East end line and 10 feet in a westerly direction to the West end line. This claim is marked by six additional monuments, one at each corner and one at the center of each end line.

The location monument on which this notice is posted is situated within Section 26, Township 7 South, Range 27 East, Gila and Salt River Baseline and Meridian, Arizona, and this claim occupies the following quarter section(s), section(s), Township and Range:

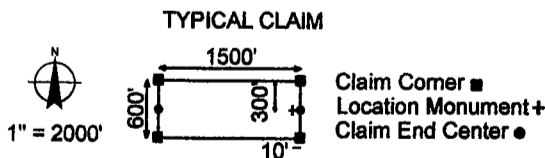
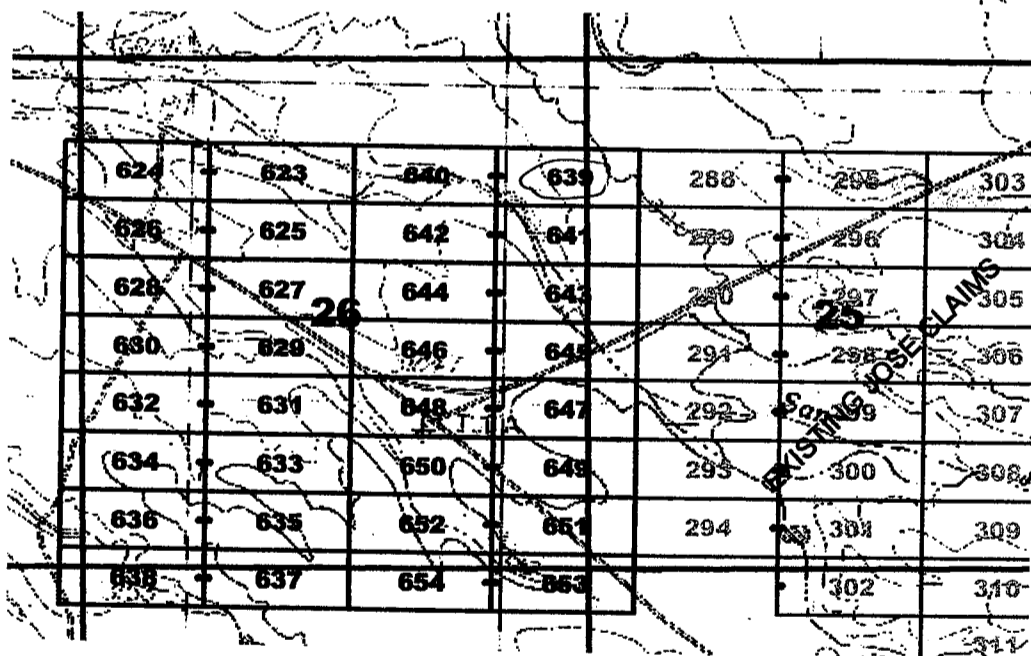
<u>1/4</u>	<u>Section</u>	<u>Township</u>	<u>Range</u>	<u>Meridian</u>
<u>NE</u>	<u>26</u>	7S	27E	Gila and Salt River
<u>NW</u>	<u>25</u>	7S	27E	Gila and Salt River
---	---	7S	27E	Gila and Salt River
---	---	7S	27E	Gila and Salt River

The northwest corner of this claim is approximately 6000 feet west and 16800 feet south of the Southeast corner of Section 1, Township 7 South, Range 27 East, Gila and Salt River Base and Meridian.

DATED AND POSTED on the ground this 22nd day of May, 2011.

by: Curtis Barlow  
 Curtis Barlow, Agent


RECEIVED  
 B.L.M. AZ STATE OFFICE  
 AUG -5 A 9:04  
 PHOENIX, AZ



The above map depicts the Jose 639 lode mining claim, which is located in Section(s) 25, 26, Township 7 South, Range 27 East, Gila and Salt River Base and Meridian, Graham County, Arizona. The claim corners, end centers, and location monuments are marked by 2 inch by 2 inch by 5 foot wooden posts with aluminum tags. The bearings and distances between claims are as depicted on the map.

When recorded return to:  
 Millrock Alaska LLC  
 PO Box 200867  
 Anchorage, Alaska 99520

AMC409679



2011-07-19 196

Page 1 of 1

Requested By: MILLROCK EXPLORATION

Nancy John, Graham County Recorder

07-26-2011 08:49 AM Recording Fee \$14.00

**LOCATION NOTICE FOR LODE MINING CLAIM**

NOTICE IS HEREBY GIVEN that the Jose 640 lode mining claim has been located by Millrock Alaska LLC, whose current mailing address is PO Box 200867, Anchorage, Alaska 99520. The general course of this claim is East - West, and it is situated in Graham County, Arizona. This claim is 1500 feet in length and 600 feet in width. This claim runs from the location monument on which this location notice is posted approximately 10 feet in an easterly direction to the East end line and 1490 feet in a westerly direction to the West end line. This claim is marked by six additional monuments, one at each corner and one at the center of each end line.

The location monument on which this notice is posted is situated within Section 26, Township 7 South, Range 27 East, Gila and Salt River Baseline and Meridian, Arizona, and this claim occupies the following quarter section(s), section(s), Township and Range:

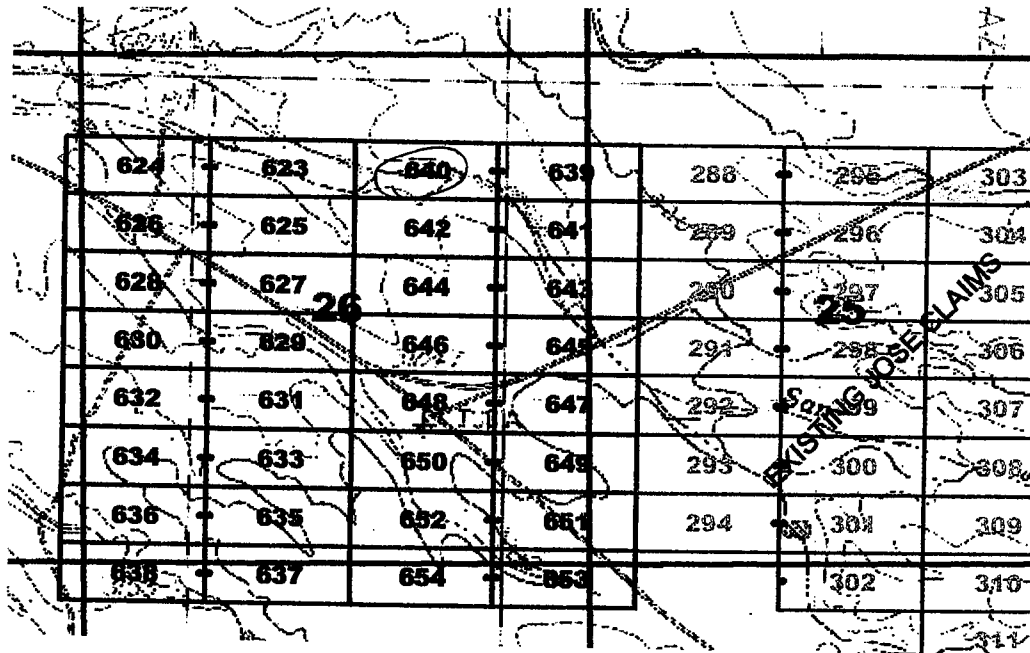
<u>1/4</u>	<u>Section</u>	<u>Township</u>	<u>Range</u>	<u>Meridian</u>
<u>NE</u>	<u>26</u>	7S	27E	Gila and Salt River
---	---	7S	27E	Gila and Salt River
---	---	7S	27E	Gila and Salt River
---	---	7S	27E	Gila and Salt River


The northwest corner of this claim is approximately 7500 feet west and 16800 feet south of the Southeast corner of Section 1, Township 7 South, Range 27 East, Gila and Salt River Base and Meridian.

DATED AND POSTED on the ground this 22nd day of May, 2011.

by: Curtis Barlow  
Curtis Barlow, Agent

RECEIVED  
B.L.M. AZ STATE OFFICE  
2011 AUG - 5 A 9: 04  
PHOENIX, AZ





**LOCATION NOTICE FOR LODE MINING CLAIM**

NOTICE IS HEREBY GIVEN that the Jose 641 lode mining claim has been located by Millrock Alaska LLC, whose current mailing address is PO Box 200867, Anchorage, Alaska 99520. The general course of this claim is East - West, and it is situated in Graham County, Arizona. This claim is 1500 feet in length and 600 feet in width. This claim runs from the location monument on which this location notice is posted approximately 1490 feet in an easterly direction to the East end line and 10 feet in a westerly direction to the West end line. This claim is marked by six additional monuments, one at each corner and one at the center of each end line.

The location monument on which this notice is posted is situated within Section 26, Township 7 South, Range 27 East, Gila and Salt River Baseline and Meridian, Arizona, and this claim occupies the following quarter section(s), section(s), Township and Range:

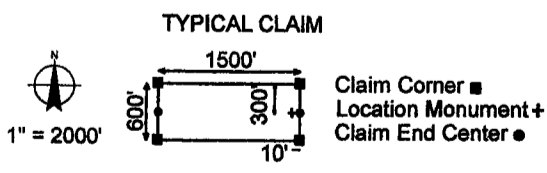
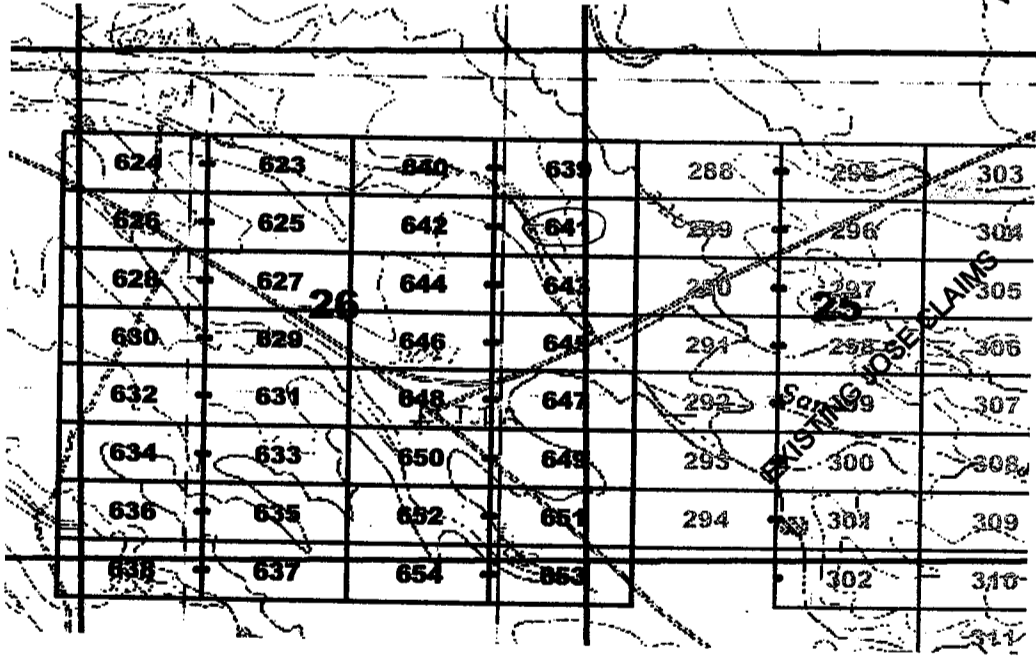
<u>1/4</u>	<u>Section</u>	<u>Township</u>	<u>Range</u>	<u>Meridian</u>
<u>NE</u>	<u>26</u>	7S	27E	Gila and Salt River
<u>NW</u>	<u>25</u>	7S	27E	Gila and Salt River
---	---	7S	27E	Gila and Salt River
---	---	7S	27E	Gila and Salt River

The northwest corner of this claim is approximately 6000 feet west and 17400 feet south of the Southeast corner of Section 1, Township 7 South, Range 27 East, Gila and Salt River Base and Meridian.

DATED AND POSTED on the ground this 22nd day of May, 2011.

by: Curt Barlow  
 Curtis Barlow, Agent

RECEIVED  
 B. H. AZ STATE OFFICE  
 011 AUG - 5 A 9:04  
 PHOENIX, AZ



The above map depicts the Jose 641 lode mining claim, which is located in Section(s) 25, 26, Township 7 South, Range 27 East, Gila and Salt River Base and Meridian, Graham County, Arizona. The claim corners, end centers, and location monuments are marked by 2 inch by 2 inch by 5 foot wooden posts with aluminum tags. The bearings and distances between claims are as depicted on the map.

When recorded return to:  
 Millrock Alaska LLC  
 PO Box 200867  
 Anchorage, Alaska 99520

AMC409681

**LOCATION NOTICE FOR LODE MINING CLAIM**

NOTICE IS HEREBY GIVEN that the Jose 642 lode mining claim has been located by Millrock Alaska LLC, whose current mailing address is PO Box 200867, Anchorage, Alaska 99520. The general course of this claim is East - West, and it is situated in Graham County, Arizona. This claim is 1500 feet in length and 600 feet in width. This claim runs from the location monument on which this location notice is posted approximately 10 feet in an easterly direction to the East end line and 1490 feet in a westerly direction to the West end line. This claim is marked by six additional monuments, one at each corner and one at the center of each end line.

The location monument on which this notice is posted is situated within Section 26, Township 7 South, Range 27 East, Gila and Salt River Baseline and Meridian, Arizona, and this claim occupies the following quarter section(s), section(s), Township and Range:

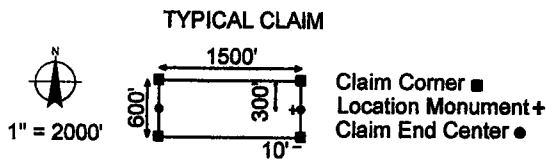
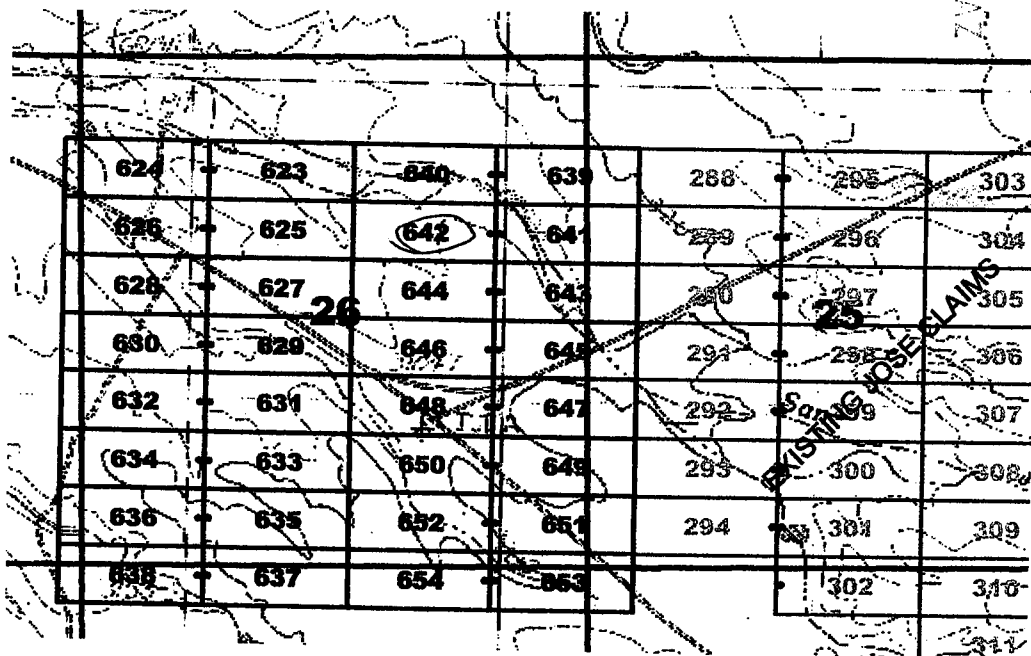
<u>1/4</u>	<u>Section</u>	<u>Township</u>	<u>Range</u>	<u>Meridian</u>
<u>NE</u>	<u>26</u>	7S	27E	Gila and Salt River
---	---	7S	27E	Gila and Salt River
---	---	7S	27E	Gila and Salt River
---	---	7S	27E	Gila and Salt River

The northwest corner of this claim is approximately 7500 feet west and 17400 feet south of the Southeast corner of Section 1, Township 7 South, Range 27 East, Gila and Salt River Base and Meridian.

DATED AND POSTED on the ground this 22nd day of May, 2011.

by: Curt Barlow  
 Curtis Barlow, Agent

RECEIVED  
 B.L.M. AZ STATE OFFICE  
 2011 AUG -5 A 9:04  
 PHOENIX, AZ



The above map depicts the Jose 642 lode mining claim, which is located in Section(s) 26, Township 7 South, Range 27 East, Gila and Salt River Base and Meridian, Graham County, Arizona. The claim corners, end centers, and location monuments are marked by 2 inch by 2 inch by 5 foot wooden posts with aluminum tags. The bearings and distances between claims are as depicted on the map.

When recorded return to:  
 Millrock Alaska LLC  
 PO Box 200867  
 Anchorage, Alaska 99520

AMC409682

**LOCATION NOTICE FOR LODE MINING CLAIM**

NOTICE IS HEREBY GIVEN that the Jose 643 lode mining claim has been located by Millrock Alaska LLC, whose current mailing address is PO Box 200867, Anchorage, Alaska 99520. The general course of this claim is East - West, and it is situated in Graham County, Arizona. This claim is 1500 feet in length and 600 feet in width. This claim runs from the location monument on which this location notice is posted approximately 1490 feet in an easterly direction to the East end line and 10 feet in a westerly direction to the West end line. This claim is marked by six additional monuments, one at each corner and one at the center of each end line.

The location monument on which this notice is posted is situated within Section 26, Township 7 South, Range 27 East, Gila and Salt River Baseline and Meridian, Arizona, and this claim occupies the following quarter section(s), section(s), Township and Range:

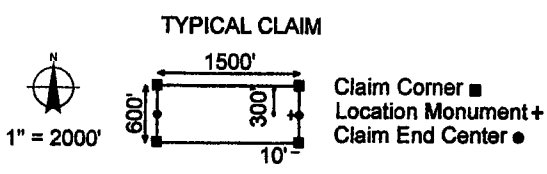
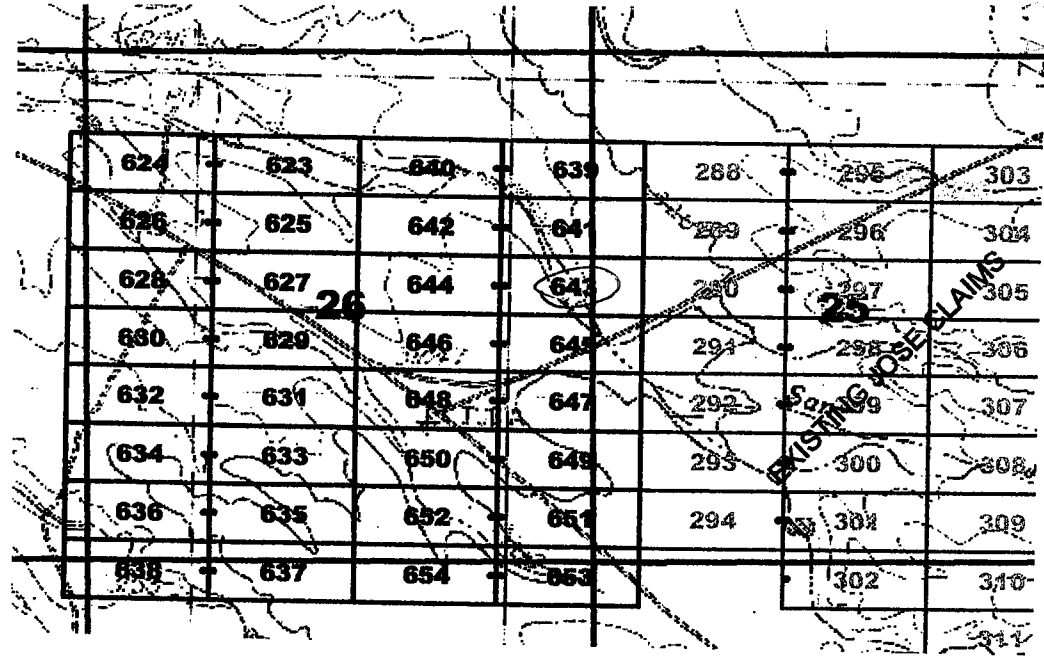
<u>1/4</u>	<u>Section</u>	<u>Township</u>	<u>Range</u>	<u>Meridian</u>
<u>NE</u>	<u>26</u>	7S	27E	Gila and Salt River
<u>SE</u>	<u>26</u>	7S	27E	Gila and Salt River
<u>NW</u>	<u>25</u>	7S	27E	Gila and Salt River
<u>SW</u>	<u>25</u>	7S	27E	Gila and Salt River

The northwest corner of this claim is approximately 6000 feet west and 18000 feet south of the Southeast corner of Section 1, Township 7 South, Range 27 East, Gila and Salt River Base and Meridian.

DATED AND POSTED on the ground this 22nd day of May, 2011.

by: Curtis Barlow  
 Curtis Barlow, Agent

RECEIVED  
 B.L.M. AZ STATE OFFICE  
 2011 AUG -5 A 9:04  
 PHOENIX, AZ



The above map depicts the Jose 643 lode mining claim, which is located in Section(s) 25, 26, Township 7 South, Range 27 East, Gila and Salt River Base and Meridian, Graham County, Arizona. The claim corners, end centers, and location monuments are marked by 2 inch by 2 inch by 5 foot wooden posts with aluminum tags. The bearings and distances between claims are as depicted on the map.

When recorded return to:  
 Millrock Alaska LLC  
 PO Box 200867  
 Anchorage, Alaska 99520

AMC409683





**LOCATION NOTICE FOR LODE MINING CLAIM**

NOTICE IS HEREBY GIVEN that the Jose 644 lode mining claim has been located by Millrock Alaska LLC, whose current mailing address is PO Box 200867, Anchorage, Alaska 99520. The general course of this claim is East - West, and it is situated in Graham County, Arizona. This claim is 1500 feet in length and 600 feet in width. This claim runs from the location monument on which this location notice is posted approximately 10 feet in an easterly direction to the East end line and 1490 feet in a westerly direction to the West end line. This claim is marked by six additional monuments, one at each corner and one at the center of each end line.

The location monument on which this notice is posted is situated within Section 26, Township 7 South, Range 27 East, Gila and Salt River Baseline and Meridian, Arizona, and this claim occupies the following quarter section(s), section(s), Township and Range:

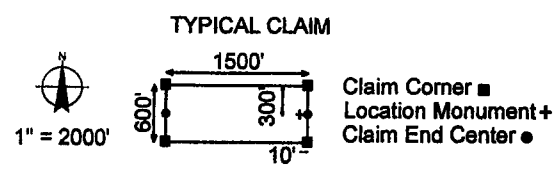
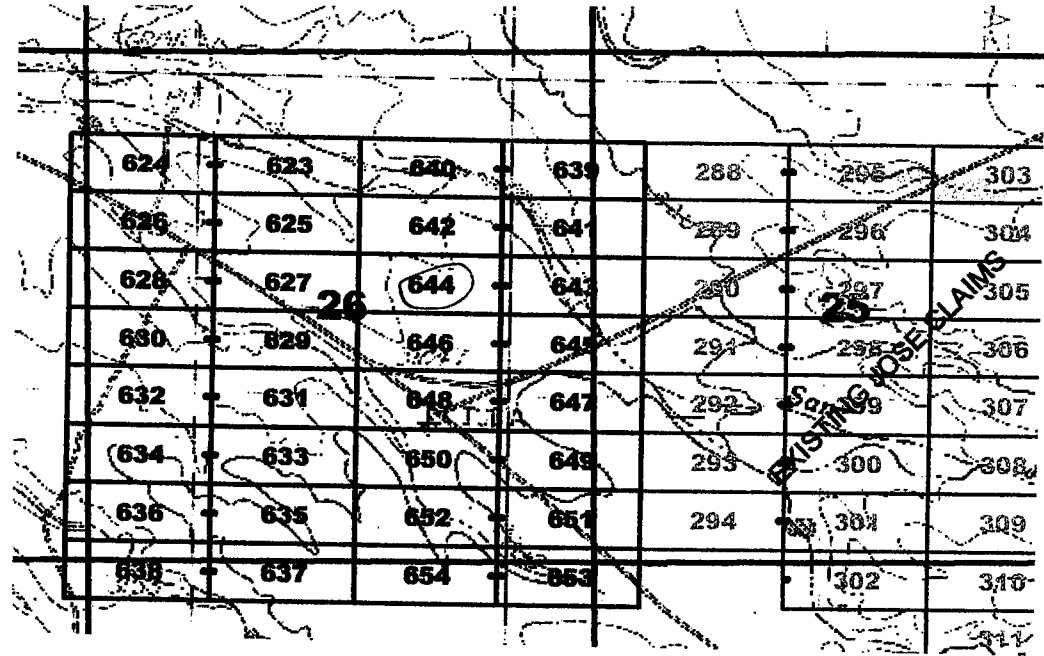
<u>1/4</u>	<u>Section</u>	<u>Township</u>	<u>Range</u>	<u>Meridian</u>
<u>NE</u>	<u>26</u>	7S	27E	Gila and Salt River
<u>SE</u>	<u>26</u>	7S	27E	Gila and Salt River
---	---	7S	27E	Gila and Salt River
---	---	7S	27E	Gila and Salt River

The northwest corner of this claim is approximately 7500 feet west and 18000 feet south of the Southeast corner of Section 1, Township 7 South, Range 27 East, Gila and Salt River Base and Meridian.

DATED AND POSTED on the ground this 22<sup>nd</sup> day of May, 2011.

by: Curt Barlow  
 Curtis Barlow, Agent

RECEIVED  
 B.L.M. AZ STATE OFFICE  
 2011 AUG - 5 A 9: 04  
 PHOENIX, AZ



The above map depicts the Jose 644 lode mining claim, which is located in Section(s) 26, Township 7 South, Range 27 East, Gila and Salt River Base and Meridian, Graham County, Arizona. The claim corners, end centers, and location monuments are marked by 2 inch by 2 inch by 5 foot wooden posts with aluminum tags. The bearings and distances between claims are as depicted on the map.

When recorded return to:  
 Millrock Alaska LLC  
 PO Box 200867  
 Anchorage, Alaska 99520

ANCL09684



2011-04201

Page 1 of 1

Requested By: MILLROCK EXPLORATION

Mandy John, Graham County Recorder

07-26-2011 08:49 AM Recordings Fee \$14.00

**LOCATION NOTICE FOR LODE MINING CLAIM**

NOTICE IS HEREBY GIVEN that the Jose 645 lode mining claim has been located by Millrock Alaska LLC, whose current mailing address is PO Box 200867, Anchorage, Alaska 99520. The general course of this claim is East - West, and it is situated in Graham County, Arizona. This claim is 1500 feet in length and 600 feet in width. This claim runs from the location monument on which this location notice is posted approximately 1490 feet in an easterly direction to the East end line and 10 feet in a westerly direction to the West end line. This claim is marked by six additional monuments, one at each corner and one at the center of each end line.

The location monument on which this notice is posted is situated within Section 26, Township 7 South, Range 27 East, Gila and Salt River Baseline and Meridian, Arizona, and this claim occupies the following quarter section(s), section(s), Township and Range:

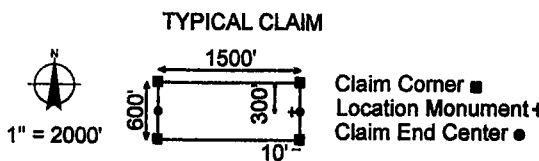
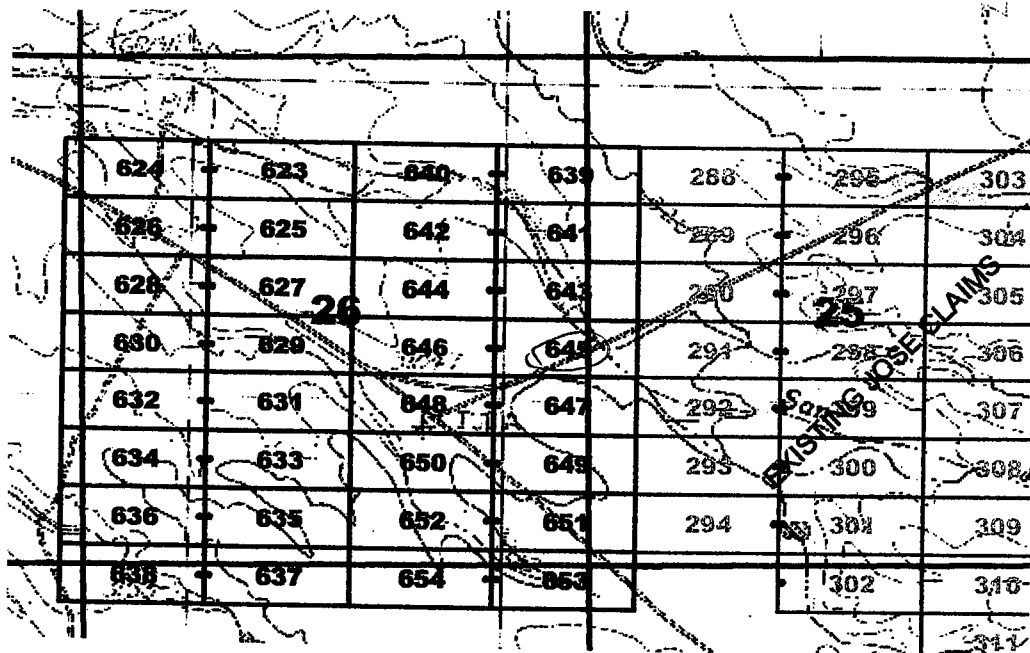
<u>1/4</u>	<u>Section</u>	<u>Township</u>	<u>Range</u>	<u>Meridian</u>
<u>SE</u>	<u>26</u>	7S	27E	Gila and Salt River
<u>SW</u>	<u>25</u>	7S	27E	Gila and Salt River
---	---	7S	27E	Gila and Salt River
---	---	7S	27E	Gila and Salt River

The northwest corner of this claim is approximately 6000 feet west and 18600 feet south of the Southeast corner of Section 1, Township 7 South, Range 27 East, Gila and Salt River Base and Meridian.

DATED AND POSTED on the ground this 22nd day of May, 2011.

by: Curtis Barlow  
Curtis Barlow, Agent

RECEIVED  
M.L.M. AZ STATE OFFICE  
2011 AUG - 5 A 9: 04  
PHOENIX, AZ



The above map depicts the Jose 645 lode mining claim, which is located in Section(s) 25, 26 Township 7 South, Range 27 East, Gila and Salt River Base and Meridian, Graham County, Arizona. The claim corners, end centers, and location monuments are marked by 2 inch by 2 inch by 5 foot wooden posts with aluminum tags. The bearings and distances between claims are as depicted on the map.

When recorded return to:  
Millrock Alaska LLC  
PO Box 200867  
Anchorage, Alaska 99520

AMC409685



2011-04-202

Page 1 of 1

Requested By: MILLROCK EXPLORATION

Wendy John, Graham County Recorder

07-26-2011 08:49 AM Recording Fee \$14.00

**LOCATION NOTICE FOR LODE MINING CLAIM**

NOTICE IS HEREBY GIVEN that the Jose 646 lode mining claim has been located by Millrock Alaska LLC, whose current mailing address is PO Box 200867, Anchorage, Alaska 99520. The general course of this claim is East - West, and it is situated in Graham County, Arizona. This claim is 1500 feet in length and 600 feet in width. This claim runs from the location monument on which this location notice is posted approximately 10 feet in an easterly direction to the East end line and 1490 feet in a westerly direction to the West end line. This claim is marked by six additional monuments, one at each corner and one at the center of each end line.

The location monument on which this notice is posted is situated within Section 26, Township 7 South, Range 27 East, Gila and Salt River Baseline and Meridian, Arizona, and this claim occupies the following quarter section(s), section(s), Township and Range:

<u>1/4</u>	<u>Section</u>	<u>Township</u>	<u>Range</u>	<u>Meridian</u>
<u>SE</u>	<u>26</u>	7S	27E	Gila and Salt River
---	---	7S	27E	Gila and Salt River
---	---	7S	27E	Gila and Salt River
---	---	7S	27E	Gila and Salt River

The northwest corner of this claim is approximately 7500 feet west and 18600 feet south of the Southeast corner of Section 1, Township 7 South, Range 27 East, Gila and Salt River Base and Meridian.

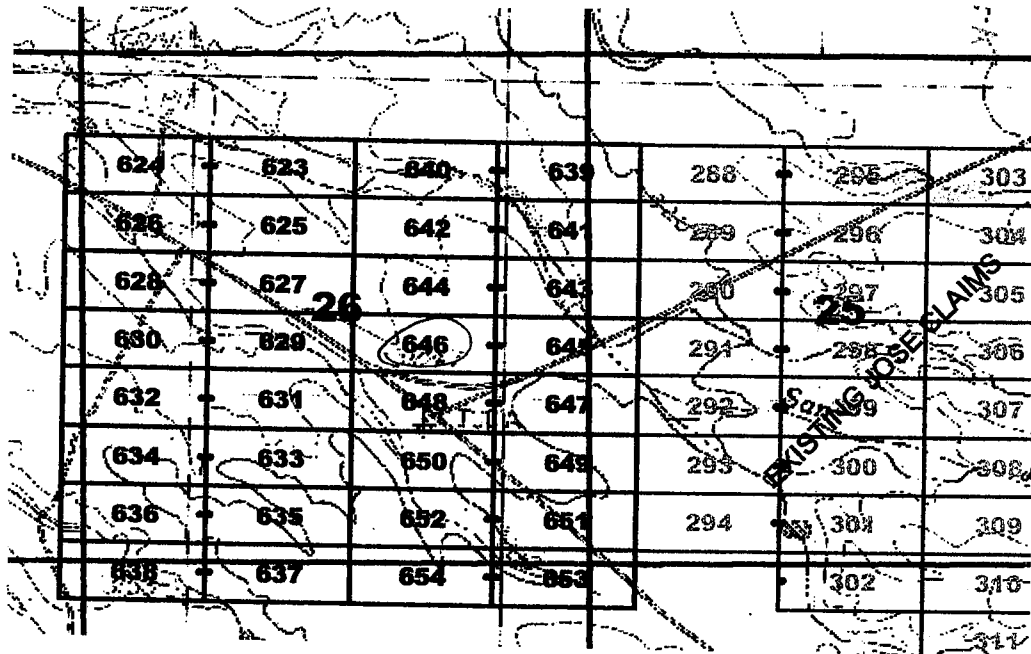
DATED AND POSTED on the ground this 22nd day of May, 2011.

by: Curtis Barlow  
Curtis Barlow, Agent

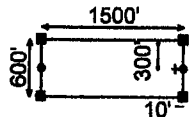
PHOENIX-AZ

2011 AUG - 5 A 9:04

RECEIVED  
BLM, AZ STATE OFFICE



TYPICAL CLAIM



Claim Corner ■  
Location Monument +  
Claim End Center ●

The above map depicts the Jose 646 lode mining claim, which is located in Section(s) 26, Township 7 South, Range 27 East, Gila and Salt River Base and Meridian, Graham County, Arizona. The claim corners, end centers, and location monuments are marked by 2 inch by 2 inch by 5 foot wooden posts with aluminum tags. The bearings and distances between claims are as depicted on the map.

When recorded return to:  
Millrock Alaska LLC  
PO Box 200867  
Anchorage, Alaska 99520

AMC409686

**LOCATION NOTICE FOR LODE MINING CLAIM**

NOTICE IS HEREBY GIVEN that the Jose 647 lode mining claim has been located by Millrock Alaska LLC, whose current mailing address is PO Box 200867, Anchorage, Alaska 99520. The general course of this claim is East - West, and it is situated in Graham County, Arizona. This claim is 1500 feet in length and 600 feet in width. This claim runs from the location monument on which this location notice is posted approximately 1490 feet in an easterly direction to the East end line and 10 feet in a westerly direction to the West end line. This claim is marked by six additional monuments, one at each corner and one at the center of each end line.

The location monument on which this notice is posted is situated within Section 26, Township 7 South, Range 27 East, Gila and Salt River Baseline and Meridian, Arizona, and this claim occupies the following quarter section(s), section(s), Township and Range:

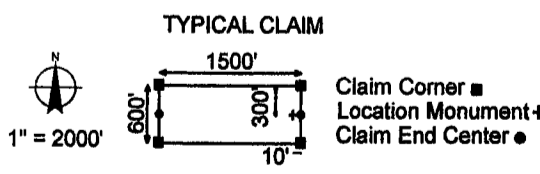
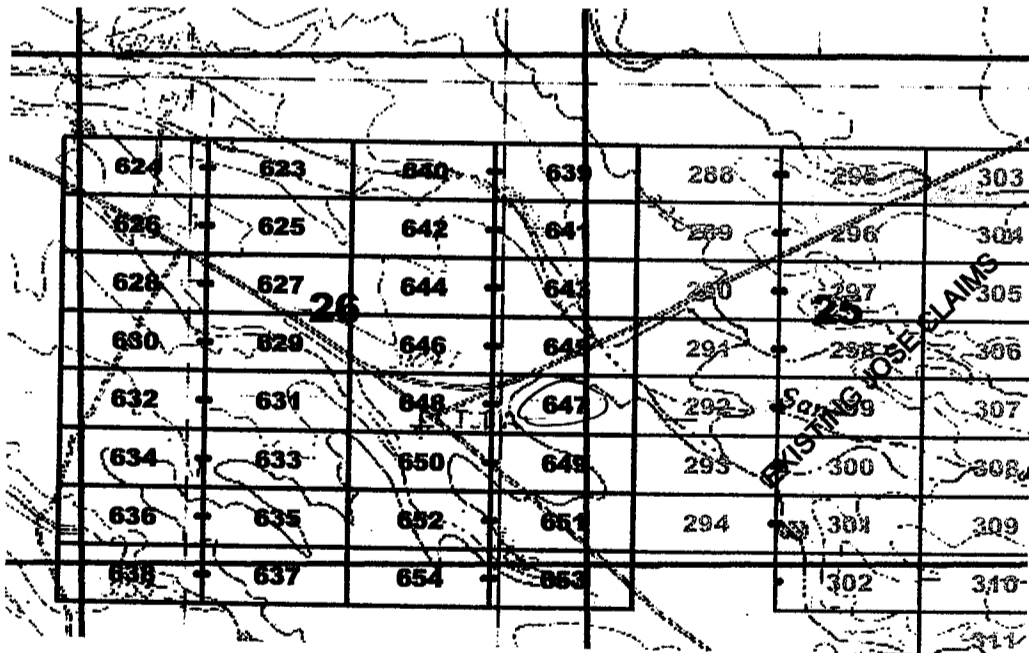
<u>1/4</u>	<u>Section</u>	<u>Township</u>	<u>Range</u>	<u>Meridian</u>
<u>SE</u>	<u>26</u>	7S	27E	Gila and Salt River
<u>SW</u>	<u>25</u>	7S	27E	Gila and Salt River
---	---	7S	27E	Gila and Salt River
---	---	7S	27E	Gila and Salt River

The northwest corner of this claim is approximately 6000 feet west and 19200 feet south of the Southeast corner of Section 1, Township 7 South, Range 27 East, Gila and Salt River Base and Meridian.

DATED AND POSTED on the ground this 22nd day of May, 2011.

by: Curtis Barlow  
Curtis Barlow, Agent

RECEIVED  
B.L.M. AZ STATE OFFICE  
2011 AUG - 5 A 9:04  
PHOENIX, AZ



The above map depicts the Jose 647 lode mining claim, which is located in Section(s) 25, 26, Township 7 South, Range 27 East, Gila and Salt River Base and Meridian, Graham County, Arizona. The claim corners, end centers, and location monuments are marked by 2 inch by 2 inch by 5 foot wooden posts with aluminum tags. The bearings and distances between claims are as depicted on the map.

When recorded return to:  
Millrock Alaska LLC  
PO Box 200867  
Anchorage, Alaska 99520

AMC409687



**LOCATION NOTICE FOR LODE MINING CLAIM**

NOTICE IS HEREBY GIVEN that the Jose 648 lode mining claim has been located by Millrock Alaska LLC, whose current mailing address is PO Box 200867, Anchorage, Alaska 99520. The general course of this claim is East - West, and it is situated in Graham County, Arizona. This claim is 1500 feet in length and 600 feet in width. This claim runs from the location monument on which this location notice is posted approximately 10 feet in an easterly direction to the East end line and 1490 feet in a westerly direction to the West end line. This claim is marked by six additional monuments, one at each corner and one at the center of each end line.

The location monument on which this notice is posted is situated within Section 26, Township 7 South, Range 27 East, Gila and Salt River Baseline and Meridian, Arizona, and this claim occupies the following quarter section(s), section(s), Township and Range:

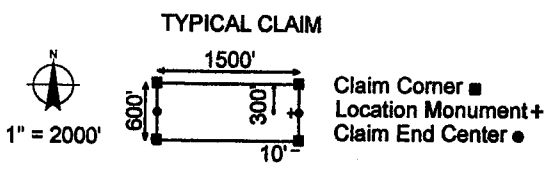
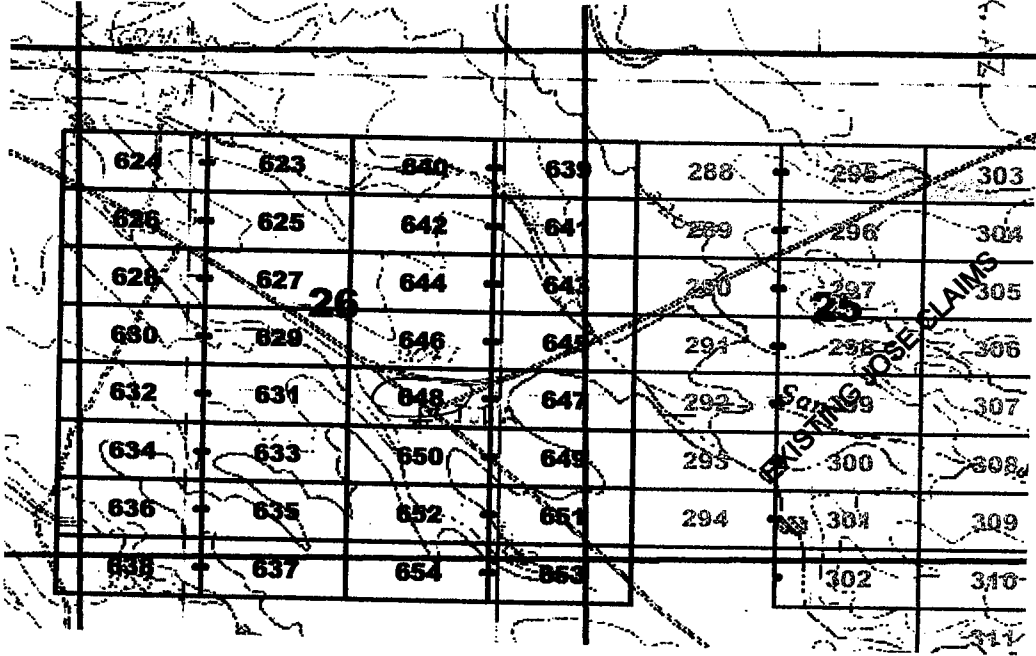
<u>1/4</u>	<u>Section</u>	<u>Township</u>	<u>Range</u>	<u>Meridian</u>
<u>SE</u>	<u>26</u>	7S	27E	Gila and Salt River
---	---	7S	27E	Gila and Salt River
---	---	7S	27E	Gila and Salt River
---	---	7S	27E	Gila and Salt River

The northwest corner of this claim is approximately 7500 feet west and 19200 feet south of the Southeast corner of Section 1, Township 7 South, Range 27 East, Gila and Salt River Base and Meridian.

DATED AND POSTED on the ground this 22nd day of May, 2011.

by: Curtis Barlow  
 Curtis Barlow, Agent

RECEIVED  
 D.L.M. AZ STATE OFFICE  
 2011 AUG - 5 A 9: 04  
 PHOENIX, AZ



The above map depicts the Jose 648 lode mining claim, which is located in Section(s) 26, Township 7 South, Range 27 East, Gila and Salt River Base and Meridian, Graham County, Arizona. The claim corners, end centers, and location monuments are marked by 2 inch by 2 inch by 5 foot wooden posts with aluminum tags. The bearings and distances between claims are as depicted on the map.

When recorded return to:  
 Millrock Alaska LLC  
 PO Box 200867  
 Anchorage, Alaska 99520

AMC409688



2011-07-20 5

Page 1 of 1

Requested By: MILLROCK EXPLORATION

Mandy John, Graham County Recorder

07-26-2011 08:49 AM Recording Fee \$11.00

**LOCATION NOTICE FOR LODE MINING CLAIM**

NOTICE IS HEREBY GIVEN that the Jose 649 lode mining claim has been located by Millrock Alaska LLC, whose current mailing address is PO Box 200867, Anchorage, Alaska 99520. The general course of this claim is East - West, and it is situated in Graham County, Arizona. This claim is 1500 feet in length and 600 feet in width. This claim runs from the location monument on which this location notice is posted approximately 1490 feet in an easterly direction to the East end line and 10 feet in a westerly direction to the West end line. This claim is marked by six additional monuments, one at each corner and one at the center of each end line.

The location monument on which this notice is posted is situated within Section 26, Township 7 South, Range 27 East, Gila and Salt River Baseline and Meridian, Arizona, and this claim occupies the following quarter section(s), section(s), Township and Range:

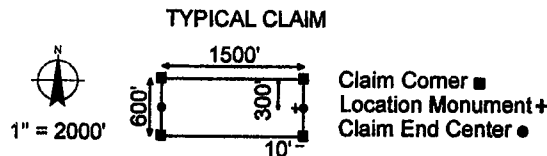
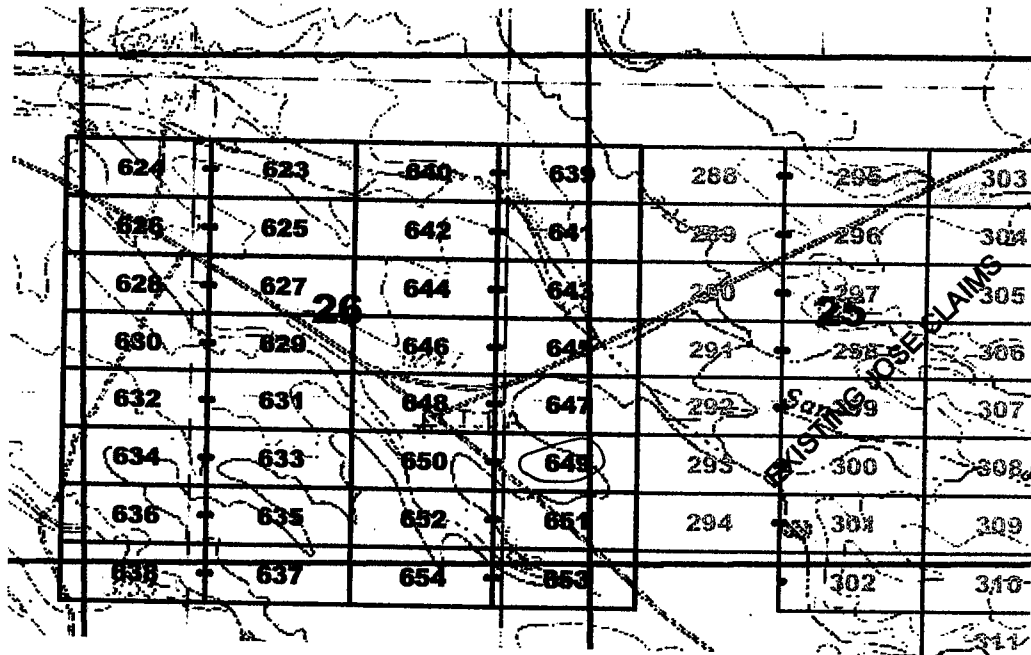
<u>1/4</u>	<u>Section</u>	<u>Township</u>	<u>Range</u>	<u>Meridian</u>
<u>SE</u>	<u>26</u>	7S	27E	Gila and Salt River
<u>SW</u>	<u>25</u>	7S	27E	Gila and Salt River
---	---	7S	27E	Gila and Salt River
---	---	7S	27E	Gila and Salt River

The northwest corner of this claim is approximately 6000 feet west and 19800 feet south of the Southeast corner of Section 1, Township 7 South, Range 27 East, Gila and Salt River Base and Meridian.

DATED AND POSTED on the ground this 22nd day of May, 2011.

by: Curtis Barlow  
Curtis Barlow, Agent

RECEIVED  
B.M. AZ STATE OFFICE  
AUG - 5 A 9: 01  
PHOENIX, AZ



The above map depicts the Jose 649 lode mining claim, which is located in Section(s) 25, 26, Township 7 South, Range 27 East, Gila and Salt River Base and Meridian, Graham County, Arizona. The claim corners, end centers, and location monuments are marked by 2 inch by 2 inch by 5 foot wooden posts with aluminum tags. The bearings and distances between claims are as depicted on the map.

When recorded return to:  
Millrock Alaska LLC  
PO Box 200867  
Anchorage, Alaska 99520

AMC409689

**LOCATION NOTICE FOR LODE MINING CLAIM**

NOTICE IS HEREBY GIVEN that the Jose 650 lode mining claim has been located by Millrock Alaska LLC, whose current mailing address is PO Box 200867, Anchorage, Alaska 99520. The general course of this claim is East - West, and it is situated in Graham County, Arizona. This claim is 1500 feet in length and 600 feet in width. This claim runs from the location monument on which this location notice is posted approximately 105 feet in an easterly direction to the East end line and 1490 feet in a westerly direction to the West end line. This claim is marked by six additional monuments, one at each corner and one at the center of each end line.

The location monument on which this notice is posted is situated within Section 26, Township 7 South, Range 27 East, Gila and Salt River Baseline and Meridian, Arizona, and this claim occupies the following quarter section(s), section(s), Township and Range:

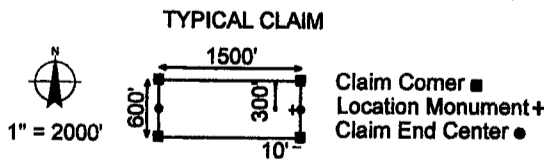
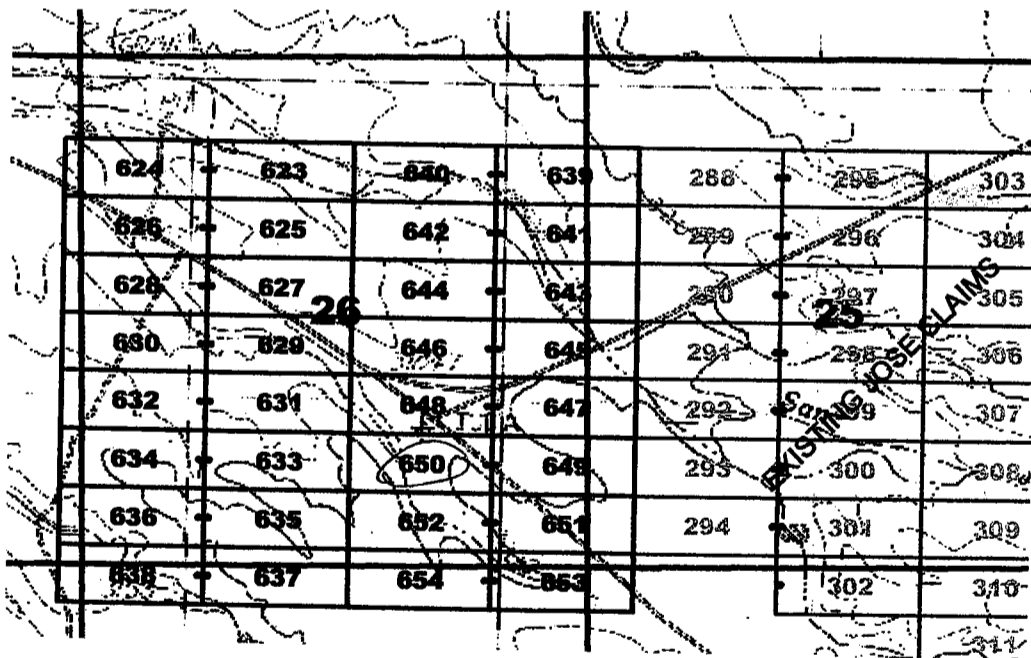
<u>1/4</u>	<u>Section</u>	<u>Township</u>	<u>Range</u>	<u>Meridian</u>
<u>SE</u>	<u>26</u>	7S	27E	Gila and Salt River
---	---	7S	27E	Gila and Salt River
---	---	7S	27E	Gila and Salt River
---	---	7S	27E	Gila and Salt River

The northwest corner of this claim is approximately 7500 feet west and 19800 feet south of the Southeast corner of Section 1, Township 7 South, Range 27 East, Gila and Salt River Base and Meridian.

DATED AND POSTED on the ground this 22nd day of May, 2011.

by: Curtis Barlow  
 Curtis Barlow, Agent

RECEIVED  
 B.L.M. AZ STATE OFFICE  
 2011 AUG - 5 A 9: 04  
 HOENIX, AZ



The above map depicts the Jose 650 lode mining claim, which is located in Section(s) 26, Township 7 South, Range 27 East, Gila and Salt River Base and Meridian, Graham County, Arizona. The claim corners, end centers, and location monuments are marked by 2 inch by 2 inch by 5 foot wooden posts with aluminum tags. The bearings and distances between claims are as depicted on the map.

When recorded return to:  
 Millrock Alaska LLC  
 PO Box 200867  
 Anchorage, Alaska 99520

AMC409690



**LOCATION NOTICE FOR LODE MINING CLAIM**

NOTICE IS HEREBY GIVEN that the Jose 651 lode mining claim has been located by Millrock Alaska LLC, whose current mailing address is PO Box 200867, Anchorage, Alaska 99520. The general course of this claim is East - West, and it is situated in Graham County, Arizona. This claim is 1500 feet in length and 600 feet in width. This claim runs from the location monument on which this location notice is posted approximately 1490 feet in an easterly direction to the East end line and 10 feet in a westerly direction to the West end line. This claim is marked by six additional monuments, one at each corner and one at the center of each end line.

The location monument on which this notice is posted is situated within Section 26, Township 7 South, Range 27 East, Gila and Salt River Baseline and Meridian, Arizona, and this claim occupies the following quarter section(s), section(s), Township and Range:

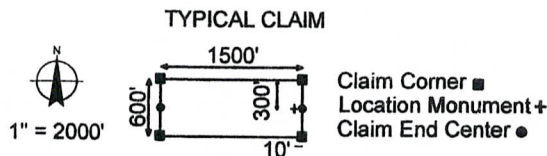
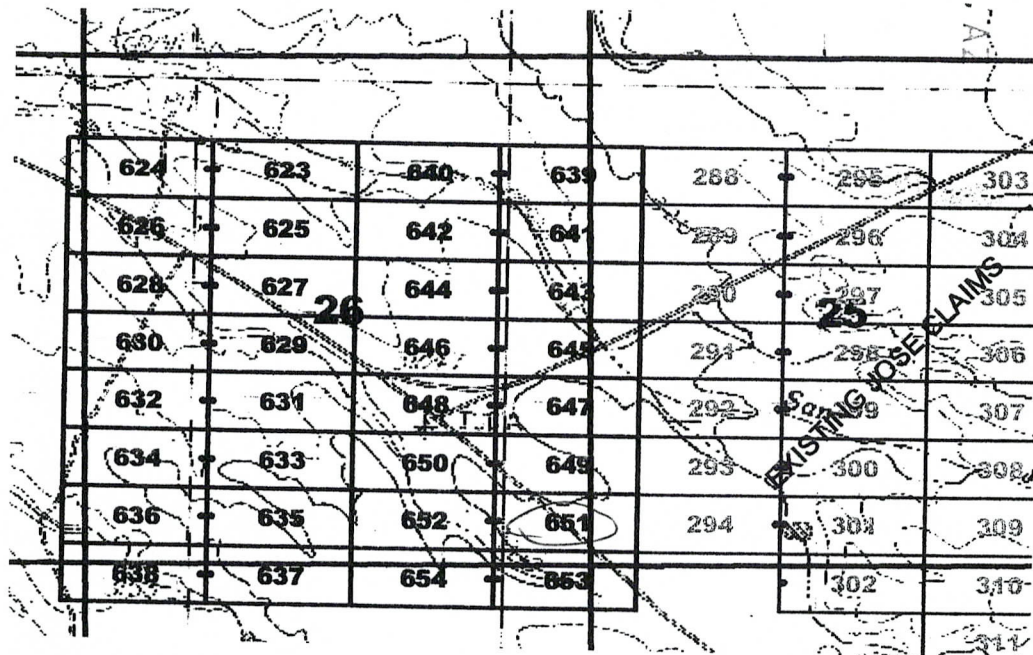
<u>1/4</u>	<u>Section</u>	<u>Township</u>	<u>Range</u>	<u>Meridian</u>
<u>SE</u>	<u>26</u>	7S	27E	Gila and Salt River
<u>SW</u>	<u>25</u>	7S	27E	Gila and Salt River
---	---	7S	27E	Gila and Salt River
---	---	7S	27E	Gila and Salt River

The northwest corner of this claim is approximately 6000 feet west and 20400 feet south of the Southeast corner of Section 1, Township 7 South, Range 27 East, Gila and Salt River Base and Meridian.

DATED AND POSTED on the ground this 22nd day of May, 2011.

by: Curtis Barlow  
 Curtis Barlow, Agent

RECEIVED  
 B.L.M. AZ STATE OFFICE  
 2011 AUG - 5 A 9:04  
 PHOENIX, AZ



The above map depicts the Jose 651 lode mining claim, which is located in Section(s) 25, 26, Township 7 South, Range 27 East, Gila and Salt River Base and Meridian, Graham County, Arizona. The claim corners, end centers, and location monuments are marked by 2 inch by 2 inch by 5 foot wooden posts with aluminum tags. The bearings and distances between claims are as depicted on the map.

When recorded return to:  
 Millrock Alaska LLC  
 PO Box 200867  
 Anchorage, Alaska 99520

AMC409691





**LOCATION NOTICE FOR LODE MINING CLAIM**

NOTICE IS HEREBY GIVEN that the Jose 652 lode mining claim has been located by Millrock Alaska LLC, whose current mailing address is PO Box 200867, Anchorage, Alaska 99520. The general course of this claim is East - West, and it is situated in Graham County, Arizona. This claim is 1500 feet in length and 600 feet in width. This claim runs from the location monument on which this location notice is posted approximately 10 feet in an easterly direction to the East end line and 14912 feet in a westerly direction to the West end line. This claim is marked by six additional monuments, one at each corner and one at the center of each end line.

The location monument on which this notice is posted is situated within Section 26, Township 7 South, Range 27 East, Gila and Salt River Baseline and Meridian, Arizona, and this claim occupies the following quarter section(s), section(s), Township and Range:

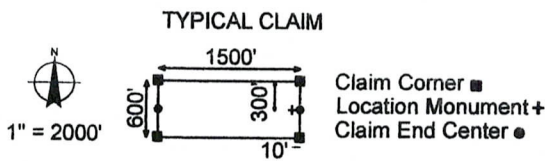
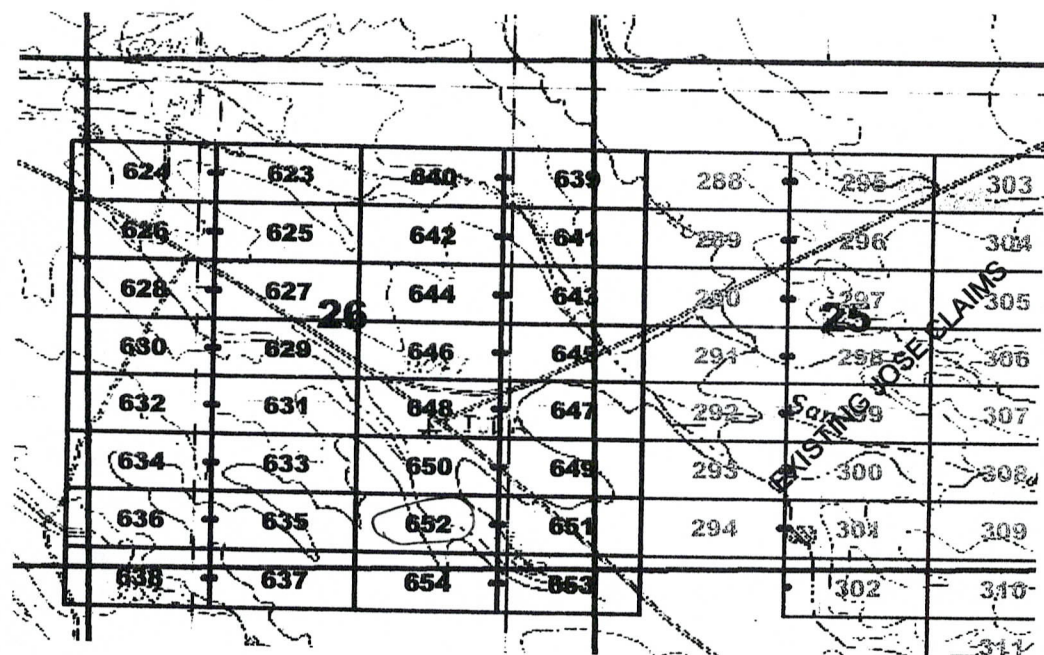
<u>1/4</u>	<u>Section</u>	<u>Township</u>	<u>Range</u>	<u>Meridian</u>
<u>SE</u>	<u>26</u>	7S	27E	Gila and Salt River
---	---	7S	27E	Gila and Salt River
---	---	7S	27E	Gila and Salt River
---	---	7S	27E	Gila and Salt River

The northwest corner of this claim is approximately 7500 feet west and 20400 feet south of the Southeast corner of Section 1, Township 7 South, Range 27 East, Gila and Salt River Base and Meridian.

DATED AND POSTED on the ground this 22nd day of May, 2011.

by: Curt Barlow  
Curtis Barlow, Agent

RECEIVED  
B.L.M. ARIZONA STATE OFFICE  
2011 AUG -5 A. 9: 04  
PHOENIX, AZ



The above map depicts the Jose 652 lode mining claim, which is located in Section(s) 26, Township 7 South, Range 27 East, Gila and Salt River Base and Meridian, Graham County, Arizona. The claim corners, end centers, and location monuments are marked by 2 inch by 2 inch by 5 foot wooden posts with aluminum tags. The bearings and distances between claims are as depicted on the map.

When recorded return to:  
Millrock Alaska LLC  
PO Box 200867  
Anchorage, Alaska 99520

AMC1109692



**LOCATION NOTICE FOR LODE MINING CLAIM**

NOTICE IS HEREBY GIVEN that the Jose 653 lode mining claim has been located by Millrock Alaska LLC, whose current mailing address is PO Box 200867, Anchorage, Alaska 99520. The general course of this claim is East - West, and it is situated in Graham County, Arizona. This claim is 1500 feet in length and 600 feet in width. This claim runs from the location monument on which this location notice is posted approximately 1490 feet in an easterly direction to the East end line and 10 feet in a westerly direction to the West end line. This claim is marked by six additional monuments, one at each corner and one at the center of each end line.

The location monument on which this notice is posted is situated within Section 35, Township 7 South, Range 27 East, Gila and Salt River Baseline and Meridian, Arizona, and this claim occupies the following quarter section(s), section(s), Township and Range:

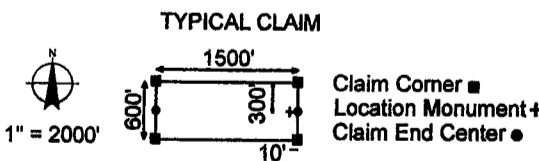
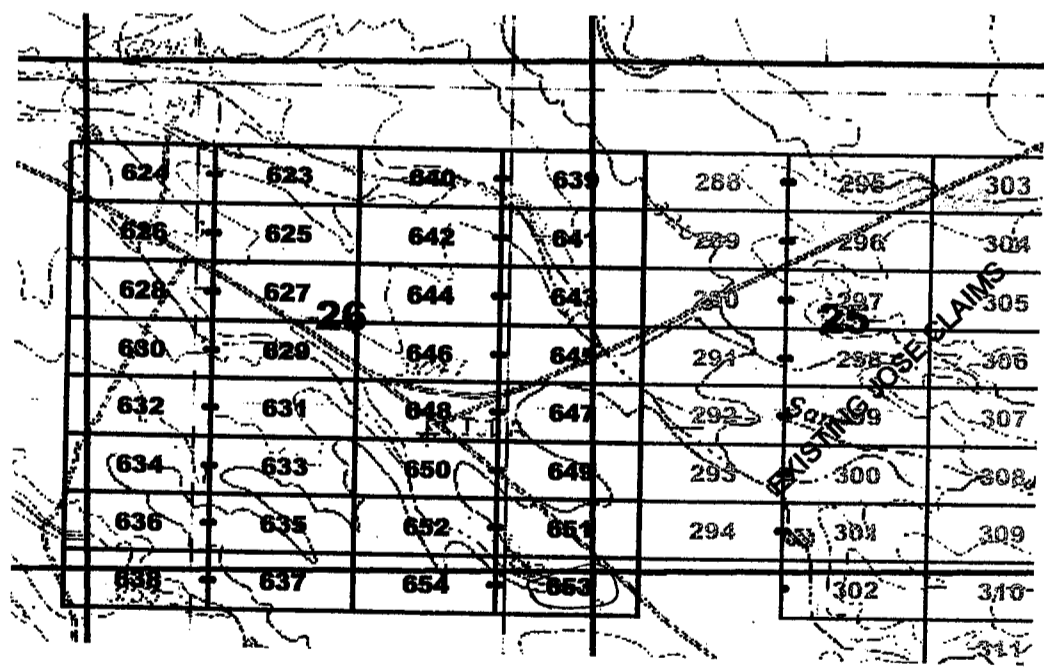
<u>1/4</u>	<u>Section</u>	<u>Township</u>	<u>Range</u>	<u>Meridian</u>
<u>SE</u>	<u>26</u>	7S	27E	Gila and Salt River
<u>SW</u>	<u>25</u>	7S	27E	Gila and Salt River
<u>NE</u>	<u>35</u>	7S	27E	Gila and Salt River
<u>NW</u>	<u>36</u>	7S	27E	Gila and Salt River

The northwest corner of this claim is approximately 6000 feet west and 21000 feet south of the southeast corner of Section 1, Township 7 South, Range 27 East, Gila and Salt River Base and Meridian.

DATED AND POSTED on the ground this 22nd day of May, 2011.

by: Curtis Barlow  
 Curtis Barlow, Agent

RECEIVED  
 B.L. AZ STATE OFFICE  
 2011 AUG - 5 A 9: 04  
 PHOENIX, AZ



The above map depicts the Jose 653 lode mining claim, which is located in Section(s) 35, 36, Township 7 South, Range 27 East, Gila and Salt River Base and Meridian, Graham County, Arizona. The claim corners, end centers, and location monuments are marked by 2 inch by 2 inch by 5 foot wooden posts with aluminum tags. The bearings and distances between claims are as depicted on the map.

When recorded return to:  
 Millrock Alaska LLC  
 PO Box 200867  
 Anchorage, Alaska 99520

AMC409693

**LOCATION NOTICE FOR LODE MINING CLAIM**

NOTICE IS HEREBY GIVEN that the Jose 654 lode mining claim has been located by Millrock Alaska LLC, whose current mailing address is PO Box 200867, Anchorage, Alaska 99520. The general course of this claim is East - West, and it is situated in Graham County, Arizona. This claim is 1500 feet in length and 600 feet in width. This claim runs from the location monument on which this location notice is posted approximately 10 feet in an easterly direction to the East end line and 1490 feet in a westerly direction to the West end line. This claim is marked by six additional monuments, one at each corner and one at the center of each end line.

The location monument on which this notice is posted is situated within Section 35, Township 7 South, Range 27 East, Gila and Salt River Baseline and Meridian, Arizona, and this claim occupies the following quarter section(s), section(s), Township and Range:

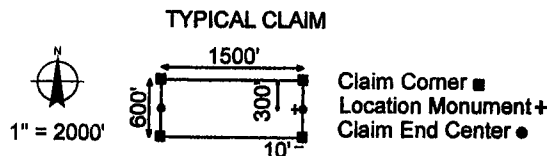
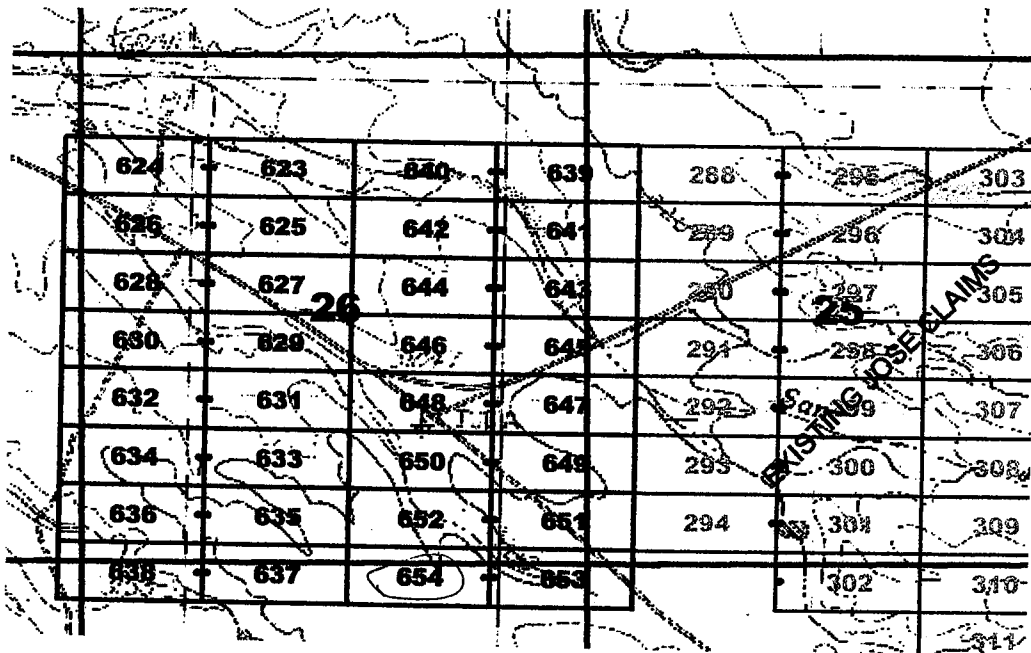
<u>1/4</u>	<u>Section</u>	<u>Township</u>	<u>Range</u>	<u>Meridian</u>
<u>SE</u>	<u>26</u>	7S	27E	Gila and Salt River
<u>NE</u>	<u>35</u>	7S	27E	Gila and Salt River
---	---	7S	27E	Gila and Salt River
---	---	7S	27E	Gila and Salt River

The northwest corner of this claim is approximately 7500 feet west and 21000 feet south of the Southeast corner of Section 1, Township 7 South, Range 27 East, Gila and Salt River Base and Meridian.

DATED AND POSTED on the ground this 22nd day of May, 2011.

by: Curtis Barlow  
 Curtis Barlow, Agent

RECEIVED  
 BLM AZ STATE OFFICE  
 2011 AUG - 5 A 9: 04  
 HOENIX, AZ



The above map depicts the Jose 654 lode mining claim, which is located in Section(s) 26, 35, Township 7 South, Range 27 East, Gila and Salt River Base and Meridian, Graham County, Arizona. The claim corners, end centers, and location monuments are marked by 2 inch by 2 inch by 5 foot wooden posts with aluminum tags. The bearings and distances between claims are as depicted on the map.

When recorded return to:  
 Millrock Alaska LLC  
 PO Box 200867  
 Anchorage, Alaska 99520

AMC409694



2011-01211

Page 1 of 1

Requested By: MILLROCK EXPLORATION  
Wendy John, Graham County Recorder  
07-26-2011 08:49 AM Recording Fee \$14.00

**LOCATION NOTICE FOR LODE MINING CLAIM**

NOTICE IS HEREBY GIVEN that the Jose 655 lode mining claim has been located by Millrock Alaska LLC, whose current mailing address is PO Box 200867, Anchorage, Alaska 99520. The general course of this claim is East - West, and it is situated in Graham County, Arizona. This claim is 1500 feet in length and 600 feet in width. This claim runs from the location monument on which this location notice is posted approximately 1490 feet in an easterly direction to the East end line and 10 feet in a westerly direction to the West end line. This claim is marked by six additional monuments, one at each corner and one at the center of each end line.

The location monument on which this notice is posted is situated within Section 7, Township 7 South, Range 28 East, Gila and Salt River Baseline and Meridian, Arizona, and this claim occupies the following quarter section(s), section(s), Township and Range:

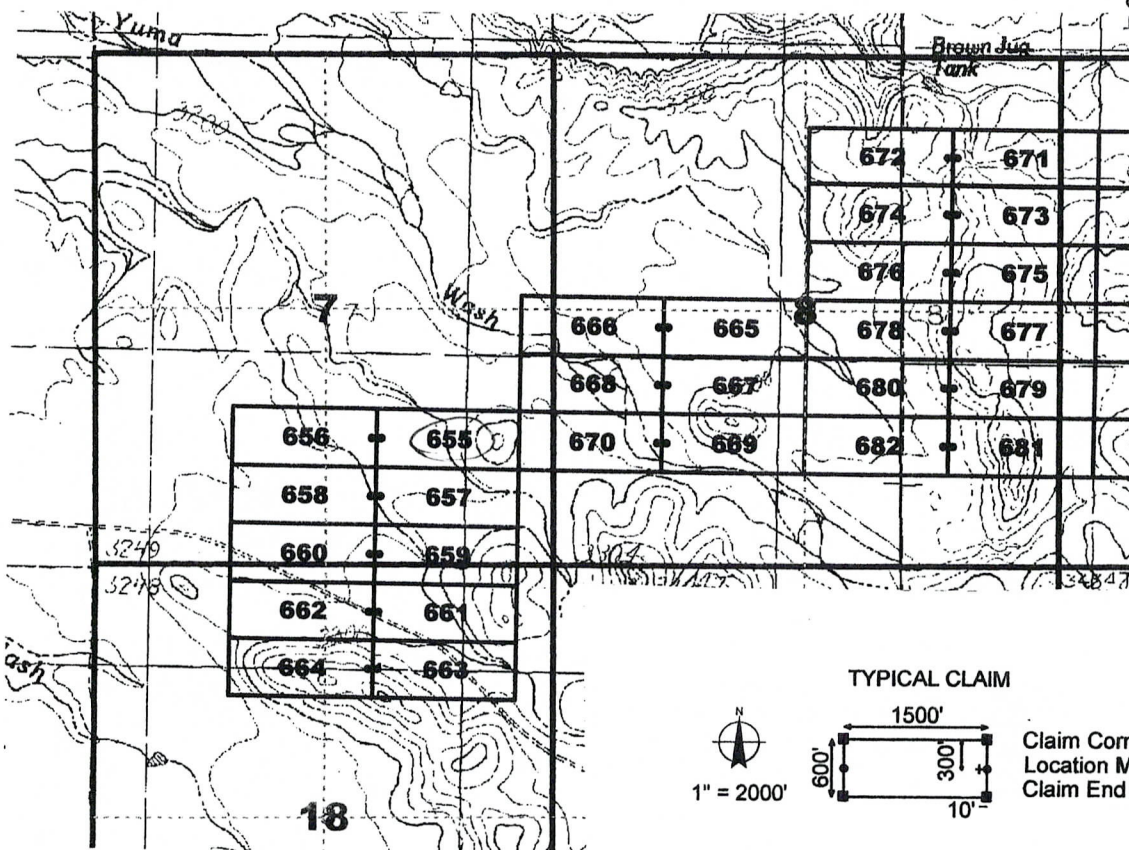
<u>1/4</u>	<u>Section</u>	<u>Township</u>	<u>Range</u>	<u>Meridian</u>
<u>SE</u>	<u>7</u>	7S	28E	Gila and Salt River
---	---	7S	28E	Gila and Salt River
---	---	7S	28E	Gila and Salt River
---	---	7S	28E	Gila and Salt River

The northwest corner of this claim is approximately 3000 feet east and 3600 feet south of the Southeast corner of Section 1, Township 7 South, Range 27 East, Gila and Salt River Base and Meridian.

DATED AND POSTED on the ground this 23rd day of May, 2011.

by: Curtis Barlow  
Curtis Barlow, Agent

RECEIVED  
D.L. AZ STATE OFFICE  
2011 AUG -5 A 9:04  
PHOENIX, AZ



The above map depicts the Jose 655 lode mining claim, which is located in Section(s) 7, Township 7 South, Range 28 East, Gila and Salt River Base and Meridian, Graham County, Arizona. The claim corners, end centers, and location monuments are marked by 2 inch by 2 inch by 5 foot wooden posts with aluminum tags. The bearings and distances between claims are as depicted on the map.

When recorded return to:  
Millrock Alaska LLC  
PO Box 200867  
Anchorage, Alaska 99520

AMC409695

**LOCATION NOTICE FOR LODE MINING CLAIM**

NOTICE IS HEREBY GIVEN that the Jose 656 lode mining claim has been located by Millrock Alaska LLC, whose current mailing address is PO Box 200867, Anchorage, Alaska 99520. The general course of this claim is East - West, and it is situated in Graham County, Arizona. This claim is 1500 feet in length and 600 feet in width. This claim runs from the location monument on which this location notice is posted approximately 10 feet in an easterly direction to the East end line and 1490 feet in a westerly direction to the West end line. This claim is marked by six additional monuments, one at each corner and one at the center of each end line.

The location monument on which this notice is posted is situated within Section 7, Township 7 South, Range 28 East, Gila and Salt River Baseline and Meridian, Arizona, and this claim occupies the following quarter section(s), section(s), Township and Range:

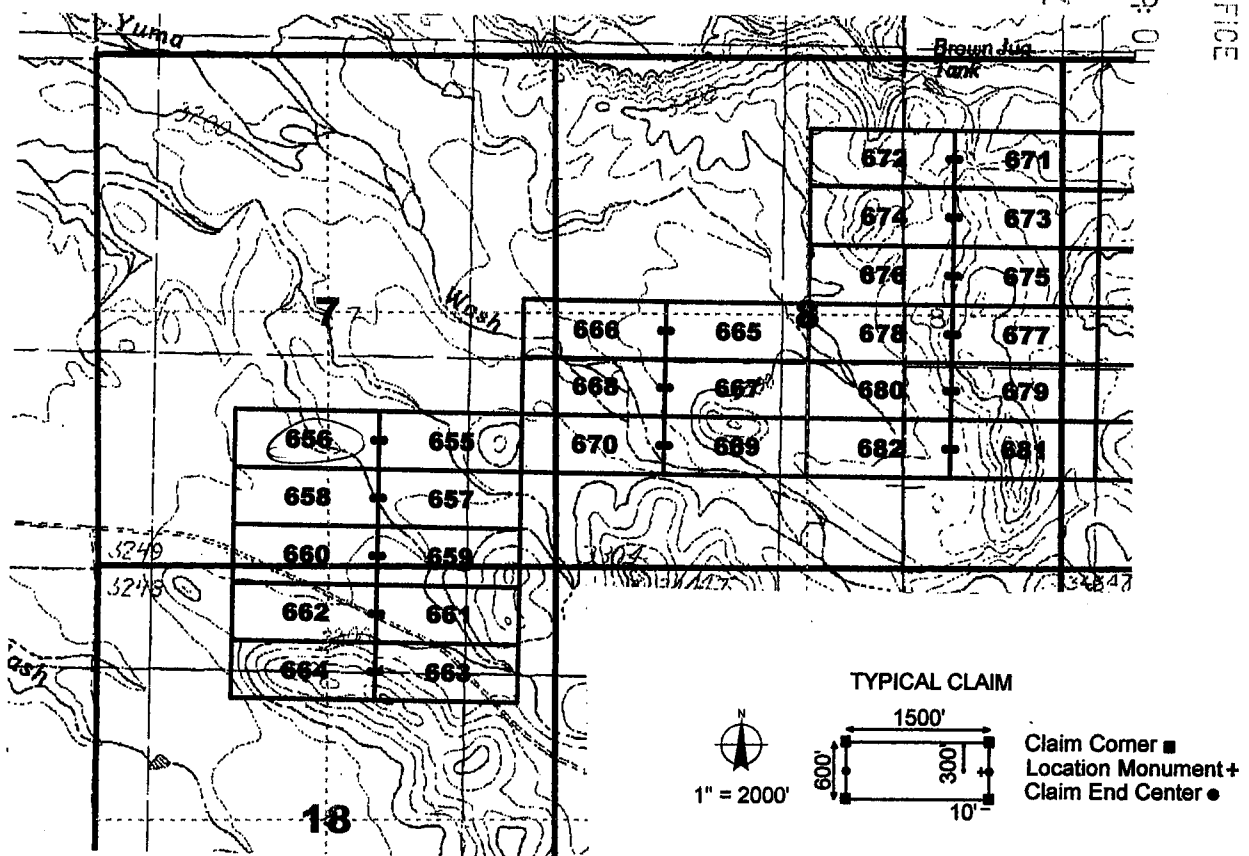
<u>1/4</u>	<u>Section</u>	<u>Township</u>	<u>Range</u>	<u>Meridian</u>
<u>SW</u>	<u>7</u>	7S	28E	Gila and Salt River
<u>SE</u>	<u>7</u>	7S	28E	Gila and Salt River
---	---	7S	28E	Gila and Salt River
---	---	7S	28E	Gila and Salt River

The northwest corner of this claim is approximately 1500 feet east and 3600 feet south of the Southeast corner of Section 1, Township 7 South, Range 27 East, Gila and Salt River Base and Meridian.

DATED AND POSTED on the ground this 23rd day of May, 2011.

by: Curt Barlow  
Curtis Barlow, Agent

RECEIVED  
B.M. AZ STATE OFFICE  
AUG - 5 A 9: 01  
PHOENIX, AZ



The above map depicts the Jose 656 lode mining claim, which is located in Section(s) 7, Township 7 South, Range 28 East, Gila and Salt River Base and Meridian, Graham County, Arizona. The claim corners, end centers, and location monuments are marked by 2 inch by 2 inch by 5 foot wooden posts with aluminum tags. The bearings and distances between claims are as depicted on the map.

When recorded return to:  
Millrock Alaska LLC  
PO Box 200867  
Anchorage, Alaska 99520

AMC409696

**LOCATION NOTICE FOR LODE MINING CLAIM**

NOTICE IS HEREBY GIVEN that the Jose 657 lode mining claim has been located by Millrock Alaska LLC, whose current mailing address is PO Box 200867, Anchorage, Alaska 99520. The general course of this claim is East - West, and it is situated in Graham County, Arizona. This claim is 1500 feet in length and 600 feet in width. This claim runs from the location monument on which this location notice is posted approximately 1490 feet in an easterly direction to the East end line and 10 feet in a westerly direction to the West end line. This claim is marked by six additional monuments, one at each corner and one at the center of each end line.

The location monument on which this notice is posted is situated within Section 7, Township 7 South, Range 28 East, Gila and Salt River Baseline and Meridian, Arizona, and this claim occupies the following quarter section(s), section(s), Township and Range:

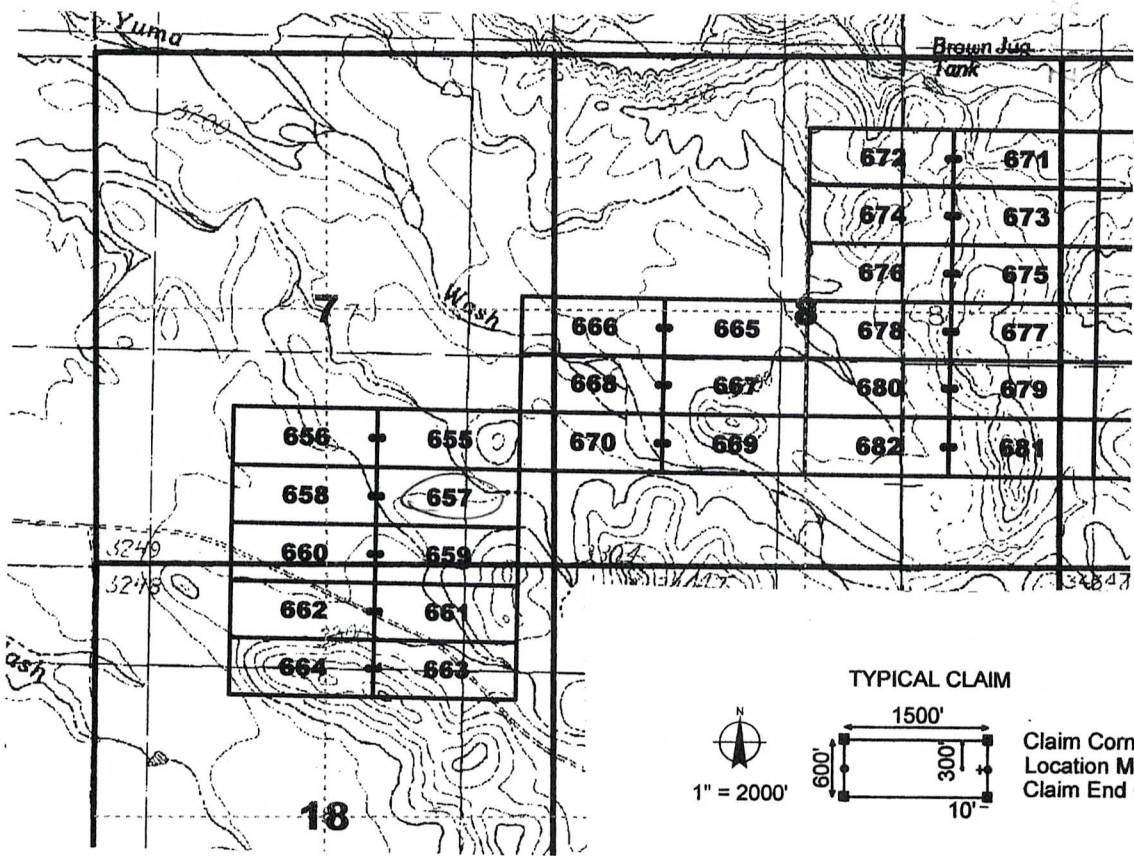
<u>1/4</u>	<u>Section</u>	<u>Township</u>	<u>Range</u>	<u>Meridian</u>
<u>SE</u>	<u>7</u>	7S	28E	Gila and Salt River
---	---	7S	28E	Gila and Salt River
---	---	7S	28E	Gila and Salt River
---	---	7S	28E	Gila and Salt River

The northwest corner of this claim is approximately 3000 feet east and 4200 feet south of the Southeast corner of Section 1, Township 7 South, Range 27 East, Gila and Salt River Base and Meridian.

DATED AND POSTED on the ground this 23rd day of May, 2011.

by: Curtis Barlow  
 Curtis Barlow, Agent

RECEIVED  
 B.L.M. AZ STATE OFFICE  
 2011 AUG - 5 A 9:04  
 PHOENIX



The above map depicts the Jose 657 lode mining claim, which is located in Section(s) 7, Township 7 South, Range 28 East, Gila and Salt River Base and Meridian, Graham County, Arizona. The claim corners, end centers, and location monuments are marked by 2 inch by 2 inch by 5 foot wooden posts with aluminum tags. The bearings and distances between claims are as depicted on the map.

When recorded return to:  
 Millrock Alaska LLC  
 PO Box 200867  
 Anchorage, Alaska 99520

AMC409697

**LOCATION NOTICE FOR LODE MINING CLAIM**

NOTICE IS HEREBY GIVEN that the Jose 658 lode mining claim has been located by Millrock Alaska LLC, whose current mailing address is PO Box 200867, Anchorage, Alaska 99520. The general course of this claim is East - West, and it is situated in Graham County, Arizona. This claim is 1500 feet in length and 600 feet in width. This claim runs from the location monument on which this location notice is posted approximately 10 feet in an easterly direction to the East end line and 1490 feet in a westerly direction to the West end line. This claim is marked by six additional monuments, one at each corner and one at the center of each end line.

The location monument on which this notice is posted is situated within Section 7, Township 7 South, Range 28 East, Gila and Salt River Baseline and Meridian, Arizona, and this claim occupies the following quarter section(s), section(s), Township and Range:

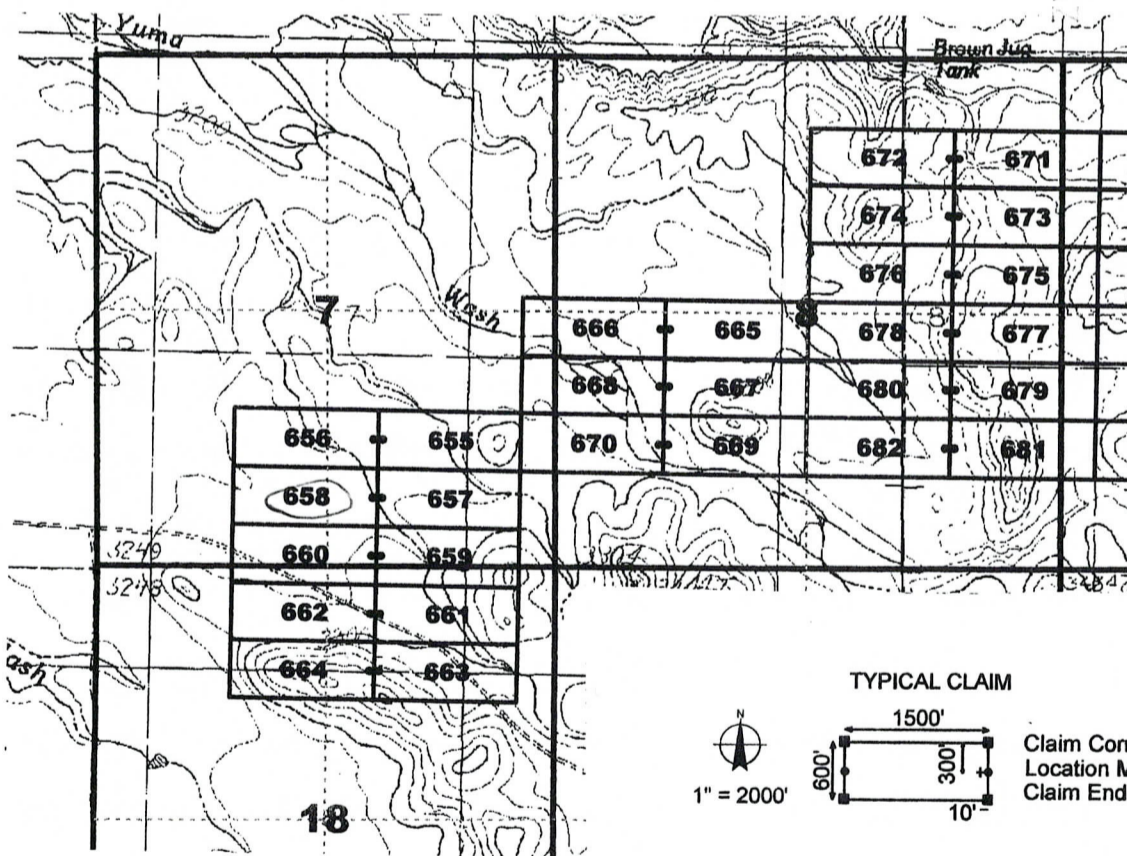
<u>1/4</u>	<u>Section</u>	<u>Township</u>	<u>Range</u>	<u>Meridian</u>
<u>SW</u>	<u>7</u>	7S	28E	Gila and Salt River
<u>SE</u>	<u>7</u>	7S	28E	Gila and Salt River
---	---	7S	28E	Gila and Salt River
---	---	7S	28E	Gila and Salt River

The northwest corner of this claim is approximately 1500 feet east and 4200 feet south of the Southeast corner of Section 1, Township 7 South, Range 27 East, Gila and Salt River Base and Meridian.

DATED AND POSTED on the ground this 23<sup>rd</sup> day of May, 2011.

by: Curtis Barlow  
Curtis Barlow, Agent

RECEIVED  
L.M. AZ STATE OFFICE  
2011 AUG - 5 A 9: 04  
PHOENIX, AZ



The above map depicts the Jose 658 lode mining claim, which is located in Section(s) 7, Township 7 South, Range 28 East, Gila and Salt River Base and Meridian, Graham County, Arizona. The claim corners, end centers, and location monuments are marked by 2 inch by 2 inch by 5 foot wooden posts with aluminum tags. The bearings and distances between claims are as depicted on the map.

When recorded return to:  
Millrock Alaska LLC  
PO Box 200867  
Anchorage, Alaska 99520

AMC409698

**LOCATION NOTICE FOR LODE MINING CLAIM**

NOTICE IS HEREBY GIVEN that the Jose 659 lode mining claim has been located by Millrock Alaska LLC, whose current mailing address is PO Box 200867, Anchorage, Alaska 99520. The general course of this claim is East - West, and it is situated in Graham County, Arizona. This claim is 1500 feet in length and 600 feet in width. This claim runs from the location monument on which this location notice is posted approximately 1490 feet in an easterly direction to the East end line and 10 feet in a westerly direction to the West end line. This claim is marked by six additional monuments, one at each corner and one at the center of each end line.

The location monument on which this notice is posted is situated within Section 7, Township 7 South, Range 28 East, Gila and Salt River Baseline and Meridian, Arizona, and this claim occupies the following quarter section(s), section(s), Township and Range:

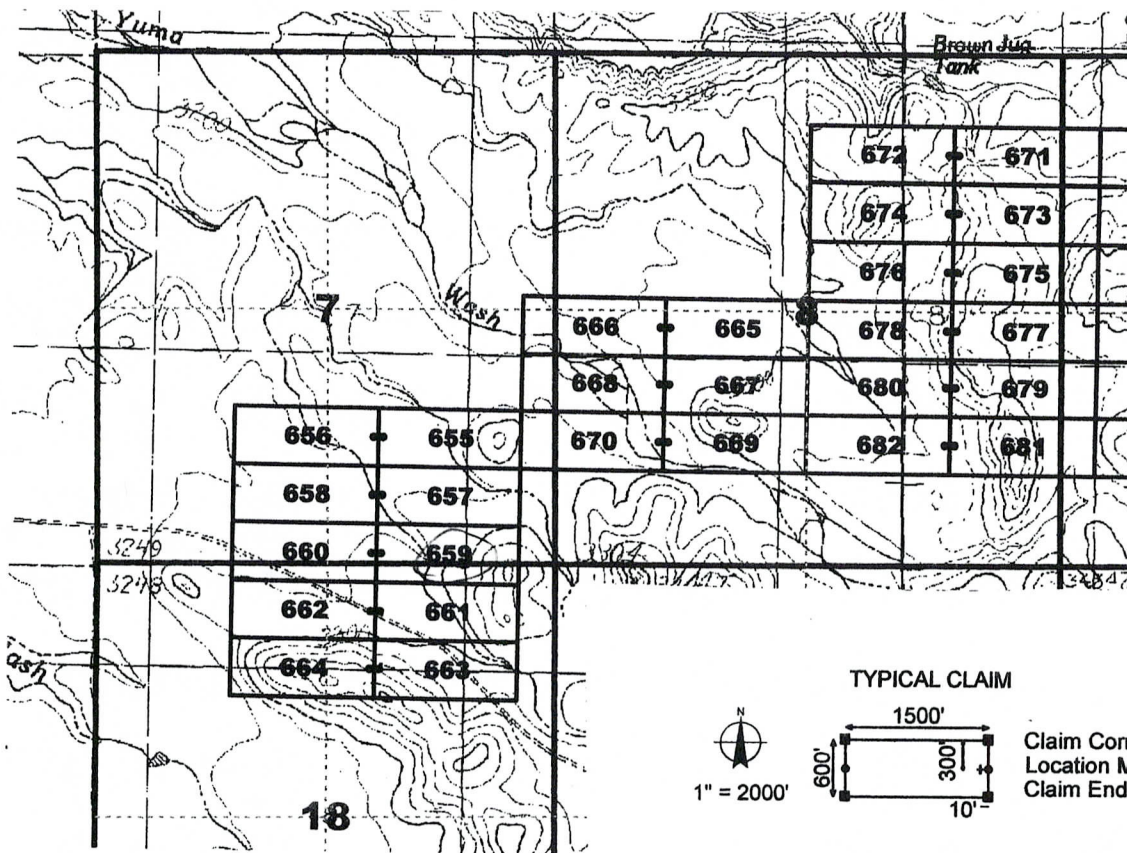
<u>1/4</u>	<u>Section</u>	<u>Township</u>	<u>Range</u>	<u>Meridian</u>
<u>SE</u>	<u>7</u>	7S	28E	Gila and Salt River
<u>NE</u>	<u>18</u>	7S	28E	Gila and Salt River
---	---	7S	28E	Gila and Salt River
---	---	7S	28E	Gila and Salt River

The northwest corner of this claim is approximately 3000 feet east and 4800 feet south of the Southeast corner of Section 1, Township 7 South, Range 27 East, Gila and Salt River Base and Meridian.

DATED AND POSTED on the ground this 23rd day of May, 2011.

by: Curtis Barlow  
Curtis Barlow, Agent

RECEIVED  
B.L.M. AZ STATE OFFICE  
21 AUG - 5 A 9:01  
PHOENIX, AZ



The above map depicts the Jose 659 lode mining claim, which is located in Section(s) 7, 18, Township 7 South, Range 28 East, Gila and Salt River Base and Meridian, Graham County, Arizona. The claim corners, end centers, and location monuments are marked by 2 inch by 2 inch by 5 foot wooden posts with aluminum tags. The bearings and distances between claims are as depicted on the map.

When recorded return to:  
Millrock Alaska LLC  
PO Box 200867  
Anchorage, Alaska 99520

AMC409699



**LOCATION NOTICE FOR LODE MINING CLAIM**

NOTICE IS HEREBY GIVEN that the Jose 660 lode mining claim has been located by Millrock Alaska LLC, whose current mailing address is PO Box 200867, Anchorage, Alaska 99520. The general course of this claim is East - West, and it is situated in Graham County, Arizona. This claim is 1500 feet in length and 600 feet in width. This claim runs from the location monument on which this location notice is posted approximately 10 feet in an easterly direction to the East end line and 1490 feet in a westerly direction to the West end line. This claim is marked by six additional monuments, one at each corner and one at the center of each end line.

The location monument on which this notice is posted is situated within Section 7, Township 7 South, Range 28 East, Gila and Salt River Baseline and Meridian, Arizona, and this claim occupies the following quarter section(s), section(s), Township and Range:

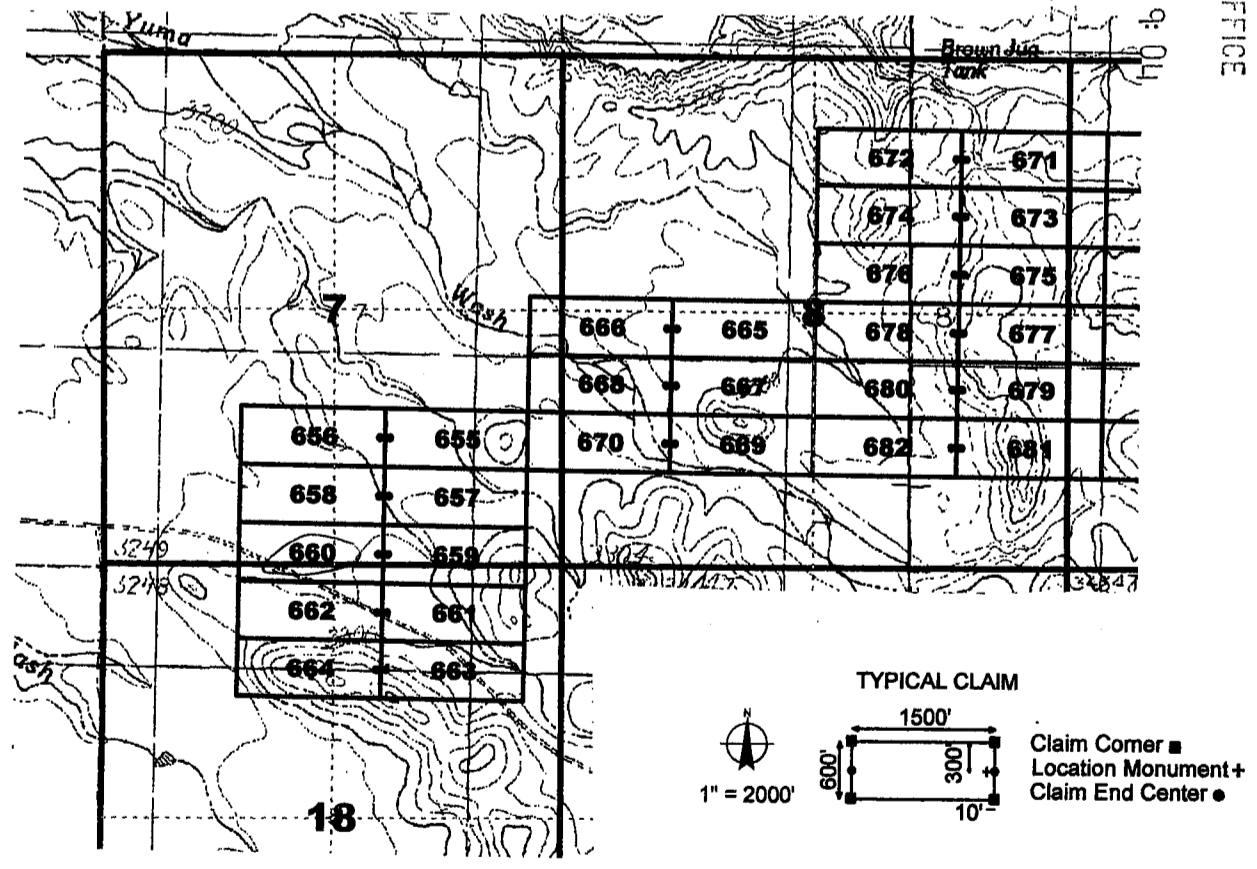
<u>1/4</u>	<u>Section</u>	<u>Township</u>	<u>Range</u>	<u>Meridian</u>
<u>SW</u>	<u>7</u>	7S	28E	Gila and Salt River
<u>SE</u>	<u>7</u>	7S	28E	Gila and Salt River
<u>NW</u>	<u>18</u>	7S	28E	Gila and Salt River
<u>NE</u>	<u>18</u>	7S	28E	Gila and Salt River

The northwest corner of this claim is approximately 1500 feet east and 4800 feet south of the Southeast corner of Section 1, Township 7 South, Range 27 East, Gila and Salt River Base and Meridian.

DATED AND POSTED on the ground this 23rd day of May, 2011.

by: Curtis Barlow  
 Curtis Barlow, Agent

RECEIVED  
 CLM, AZ STATE OFFICE  
 2011 AUG -5 A 9: 04  
 PHOENIX, AZ



The above map depicts the Jose 660 lode mining claim, which is located in Section(s) 7, 18, Township 7 South, Range 28 East, Gila and Salt River Base and Meridian, Graham County, Arizona. The claim corners, end centers, and location monuments are marked by 2 inch by 2 inch by 5 foot wooden posts with aluminum tags. The bearings and distances between claims are as depicted on the map.

When recorded return to:  
 Millrock Alaska LLC  
 PO Box 200867  
 Anchorage, Alaska 99520

AMC 409700

**LOCATION NOTICE FOR LODE MINING CLAIM**

NOTICE IS HEREBY GIVEN that the Jose 661 lode mining claim has been located by Millrock Alaska LLC, whose current mailing address is PO Box 200867, Anchorage, Alaska 99520. The general course of this claim is East - West, and it is situated in Graham County, Arizona. This claim is 1500 feet in length and 600 feet in width. This claim runs from the location monument on which this location notice is posted approximately 1490 feet in an easterly direction to the East end line and 10 feet in a westerly direction to the West end line. This claim is marked by six additional monuments, one at each corner and one at the center of each end line.

The location monument on which this notice is posted is situated within Section 18, Township 7 South, Range 28 East, Gila and Salt River Baseline and Meridian, Arizona, and this claim occupies the following quarter section(s), section(s), Township and Range:

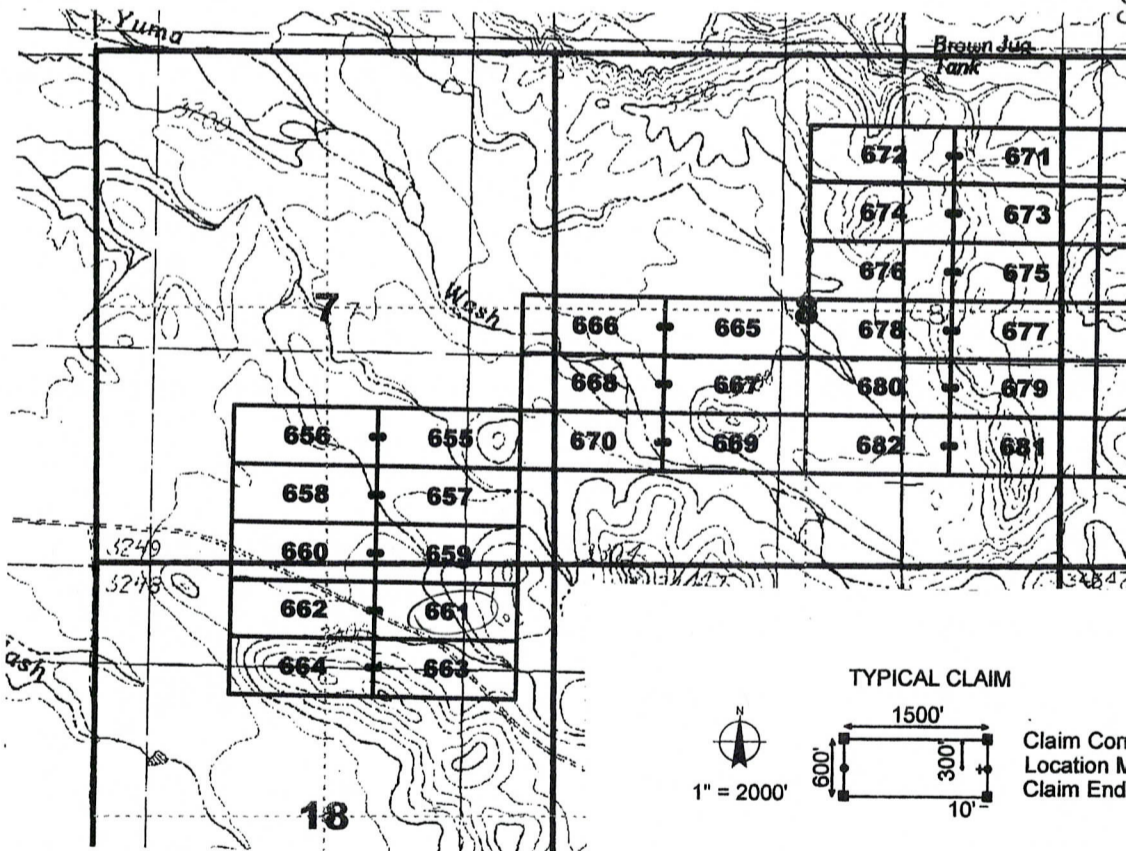
<u>1/4</u>	<u>Section</u>	<u>Township</u>	<u>Range</u>	<u>Meridian</u>
<u>NE</u>	<u>18</u>	7S	28E	Gila and Salt River
---	---	7S	28E	Gila and Salt River
---	---	7S	28E	Gila and Salt River
---	---	7S	28E	Gila and Salt River

The northwest corner of this claim is approximately 3000 feet east and 5400 feet south of the Southeast corner of Section 1, Township 7 South, Range 27 East, Gila and Salt River Base and Meridian.

DATED AND POSTED on the ground this 23rd day of May, 2011.

by: Curt Barlow  
Curtis Barlow, Agent

RECEIVED  
BLM AZ STATE OFFICE  
2011 AUG - 5 A 9:05  
PHOENIX, AZ



The above map depicts the Jose 661 lode mining claim, which is located in Section(s) 18, Township 7 South, Range 28 East, Gila and Salt River Base and Meridian, Graham County, Arizona. The claim corners, end centers, and location monuments are marked by 2 inch by 2 inch by 5 foot wooden posts with aluminum tags. The bearings and distances between claims are as depicted on the map.

When recorded return to:  
Millrock Alaska LLC  
PO Box 200867  
Anchorage, Alaska 99520

AMC409701



2011-04-18

Page 1 of 1

Requested By: MILLROCK EXPLORATION

Mende John, Graham County Recorder

07-26-2011 08:49 AM Recording Fee \$14.00

**LOCATION NOTICE FOR LODE MINING CLAIM**

NOTICE IS HEREBY GIVEN that the Jose 662 lode mining claim has been located by Millrock Alaska LLC, whose current mailing address is PO Box 200867, Anchorage, Alaska 99520. The general course of this claim is East - West, and it is situated in Graham County, Arizona. This claim is 1500 feet in length and 600 feet in width. This claim runs from the location monument on which this location notice is posted approximately 10 feet in an easterly direction to the East end line and 1490 feet in a westerly direction to the West end line. This claim is marked by six additional monuments, one at each corner and one at the center of each end line.

The location monument on which this notice is posted is situated within Section 18, Township 7 South, Range 28 East, Gila and Salt River Baseline and Meridian, Arizona, and this claim occupies the following quarter section(s), section(s), Township and Range:

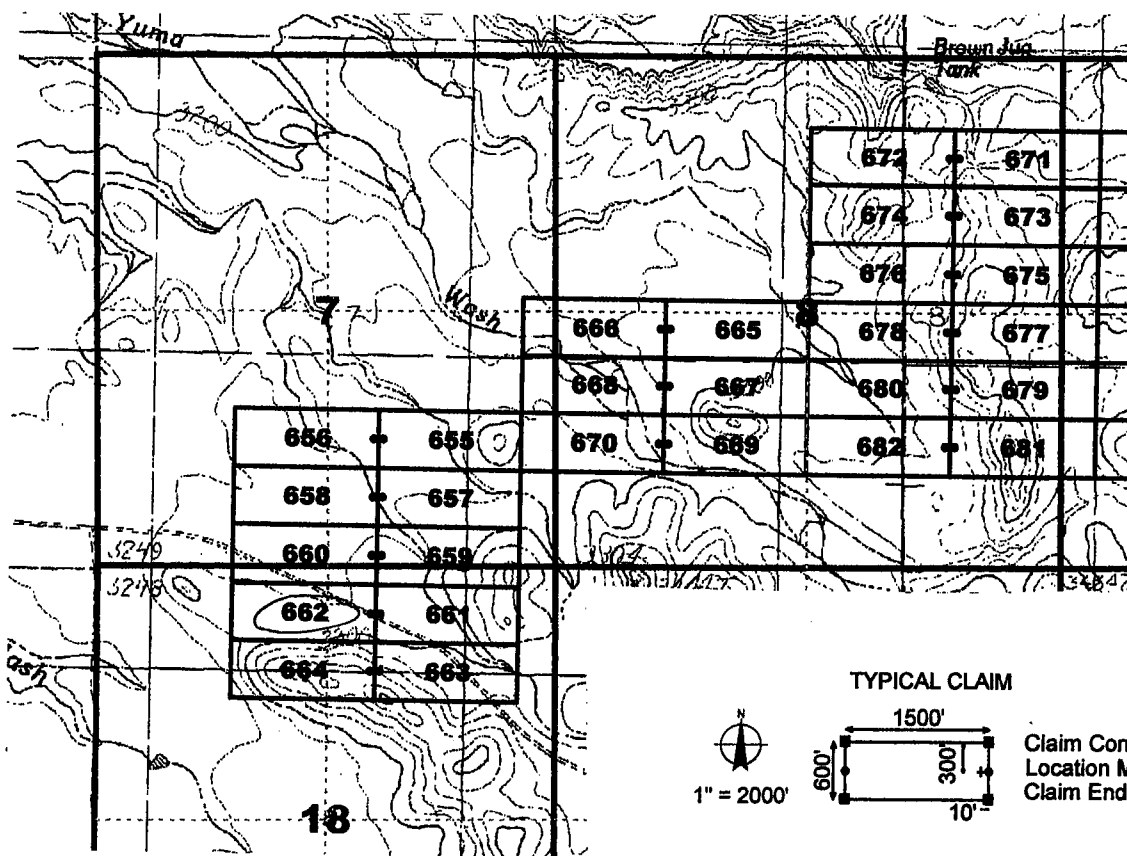
<u>1/4</u>	<u>Section</u>	<u>Township</u>	<u>Range</u>	<u>Meridian</u>
<u>NW</u>	<u>18</u>	7S	28E	Gila and Salt River
<u>NE</u>	<u>18</u>	7S	28E	Gila and Salt River
---	---	7S	28E	Gila and Salt River
---	---	7S	28E	Gila and Salt River

The northwest corner of this claim is approximately 1500 feet east and 5400 feet south of the Southeast corner of Section 1, Township 7 South, Range 27 East, Gila and Salt River Base and Meridian.

DATED AND POSTED on the ground this 23<sup>rd</sup> day of May, 2011.

by: Curt Barlow  
Curtis Barlow, Agent

RECEIVED  
BLM AZ STATE OFFICE  
2011 AUG -5 A 9:05  
PHOENIX, AZ



The above map depicts the Jose 662 lode mining claim, which is located in Section(s) 18, Township 7 South, Range 28 East, Gila and Salt River Base and Meridian, Graham County, Arizona. The claim corners, end centers, and location monuments are marked by 2 inch by 2 inch by 5 foot wooden posts with aluminum tags. The bearings and distances between claims are as depicted on the map.

When recorded return to:  
Millrock Alaska LLC  
PO Box 200867  
Anchorage, Alaska 99520

AMC409702

**LOCATION NOTICE FOR LODE MINING CLAIM**

NOTICE IS HEREBY GIVEN that the Jose 663 lode mining claim has been located by Millrock Alaska LLC, whose current mailing address is PO Box 200867, Anchorage, Alaska 99520. The general course of this claim is East - West, and it is situated in Graham County, Arizona. This claim is 1500 feet in length and 600 feet in width. This claim runs from the location monument on which this location notice is posted approximately 1490 feet in an easterly direction to the East end line and 10 feet in a westerly direction to the West end line. This claim is marked by six additional monuments, one at each corner and one at the center of each end line.

The location monument on which this notice is posted is situated within Section 18, Township 7 South, Range 28 East, Gila and Salt River Baseline and Meridian, Arizona, and this claim occupies the following quarter section(s), section(s), Township and Range:

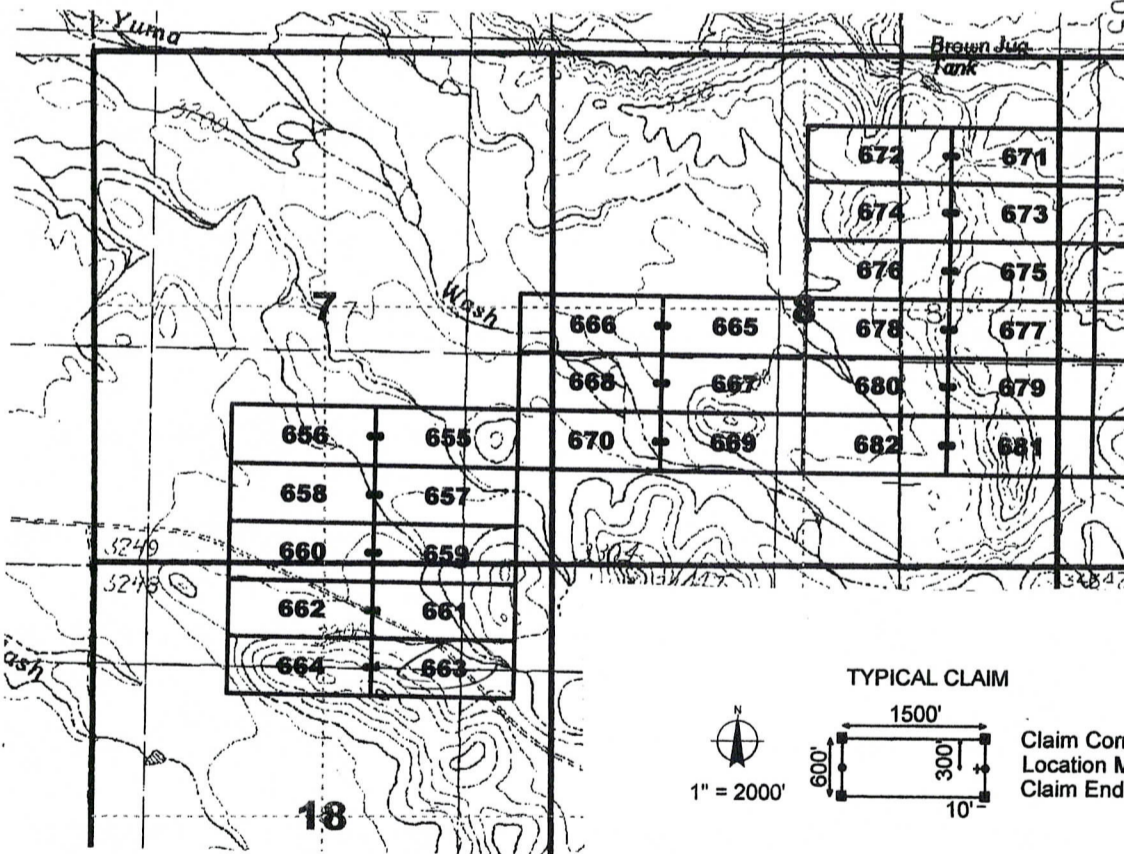
<u>1/4</u>	<u>Section</u>	<u>Township</u>	<u>Range</u>	<u>Meridian</u>
<u>NE</u>	<u>18</u>	7S	28E	Gila and Salt River
---	---	7S	28E	Gila and Salt River
---	---	7S	28E	Gila and Salt River
---	---	7S	28E	Gila and Salt River

The northwest corner of this claim is approximately 3000 feet east and 6000 feet south of the Southeast corner of Section 1, Township 7 South, Range 27 East, Gila and Salt River Base and Meridian.

DATED AND POSTED on the ground this 23rd day of May, 2011.

by: Curt Barlow  
Curtis Barlow, Agent

RECEIVED  
B.L. AZ STATE OFFICE  
2011 AUG -5 A 9:05  
PHOENIX, AZ



The above map depicts the Jose 663 lode mining claim, which is located in Section(s) 18, Township 7 South, Range 28 East, Gila and Salt River Base and Meridian, Graham County, Arizona. The claim corners, end centers, and location monuments are marked by 2 inch by 2 inch by 5 foot wooden posts with aluminum tags. The bearings and distances between claims are as depicted on the map.

When recorded return to:  
Millrock Alaska LLC  
PO Box 200867  
Anchorage, Alaska 99520

AMC409703

**LOCATION NOTICE FOR LODE MINING CLAIM**

NOTICE IS HEREBY GIVEN that the Jose 664 lode mining claim has been located by Millrock Alaska LLC, whose current mailing address is PO Box 200867, Anchorage, Alaska 99520. The general course of this claim is East - West, and it is situated in Graham County, Arizona. This claim is 1500 feet in length and 600 feet in width. This claim runs from the location monument on which this location notice is posted approximately 10 feet in an easterly direction to the East end line and 1490 feet in a westerly direction to the West end line. This claim is marked by six additional monuments, one at each corner and one at the center of each end line.

The location monument on which this notice is posted is situated within Section 18, Township 7 South, Range 28 East, Gila and Salt River Baseline and Meridian, Arizona, and this claim occupies the following quarter section(s), section(s), Township and Range:

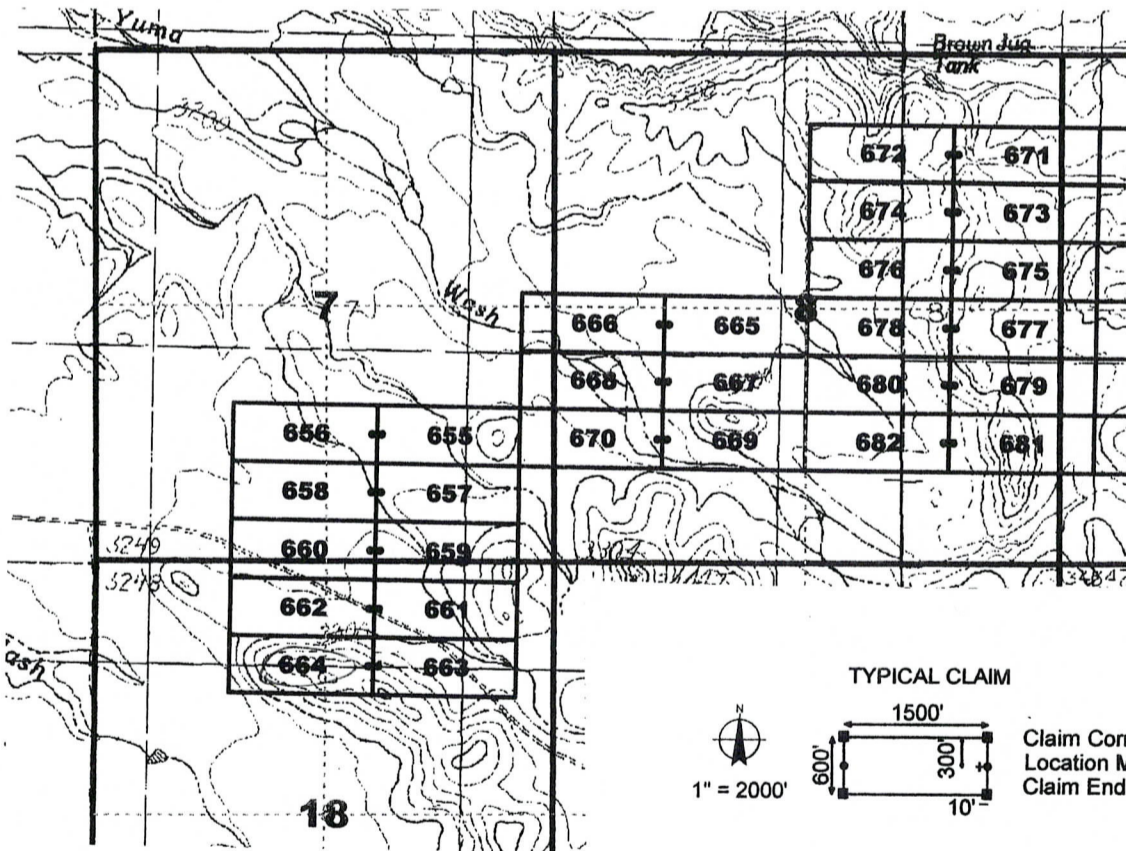
<u>1/4</u>	<u>Section</u>	<u>Township</u>	<u>Range</u>	<u>Meridian</u>
<u>NW</u>	<u>18</u>	7S	28E	Gila and Salt River
<u>NE</u>	<u>18</u>	7S	28E	Gila and Salt River
---	---	7S	28E	Gila and Salt River
---	---	7S	28E	Gila and Salt River

The northwest corner of this claim is approximately 1500 feet east and 6000 feet south of the Southeast corner of Section 1, Township 7 South, Range 27 East, Gila and Salt River Base and Meridian.

DATED AND POSTED on the ground this 23rd day of May, 2011.

by: Curt Barlow  
Curtis Barlow, Agent

2011 AUG 5 A 9:05  
RECEIVED  
BLM, AZ STATE OFFICE  
HOHOKI, AZ



The above map depicts the Jose 664 lode mining claim, which is located in Section(s) 18, Township 7 South, Range 28 East, Gila and Salt River Base and Meridian, Graham County, Arizona. The claim corners, end centers, and location monuments are marked by 2 inch by 2 inch by 5 foot wooden posts with aluminum tags. The bearings and distances between claims are as depicted on the map.

When recorded return to:  
Millrock Alaska LLC  
PO Box 200867  
Anchorage, Alaska 99520

AMC409704



2011-07221

Page 1 of 1

Requested By: MILLROCK EXPLORATION

Wendy John, Graham County Recorder

07-26-2011 08:49 AM Recording Fee \$14.00

**LOCATION NOTICE FOR LODE MINING CLAIM**

NOTICE IS HEREBY GIVEN that the Jose 665 lode mining claim has been located by Millrock Alaska LLC, whose current mailing address is PO Box 200867, Anchorage, Alaska 99520. The general course of this claim is East - West, and it is situated in Graham County, Arizona. This claim is 1500 feet in length and 600 feet in width. This claim runs from the location monument on which this location notice is posted approximately 1490 feet in an easterly direction to the East end line and 10 feet in a westerly direction to the West end line. This claim is marked by six additional monuments, one at each corner and one at the center of each end line.

The location monument on which this notice is posted is situated within Section 8, Township 7 South, Range 28 East, Gila and Salt River Baseline and Meridian, Arizona, and this claim occupies the following quarter section(s), section(s), Township and Range:

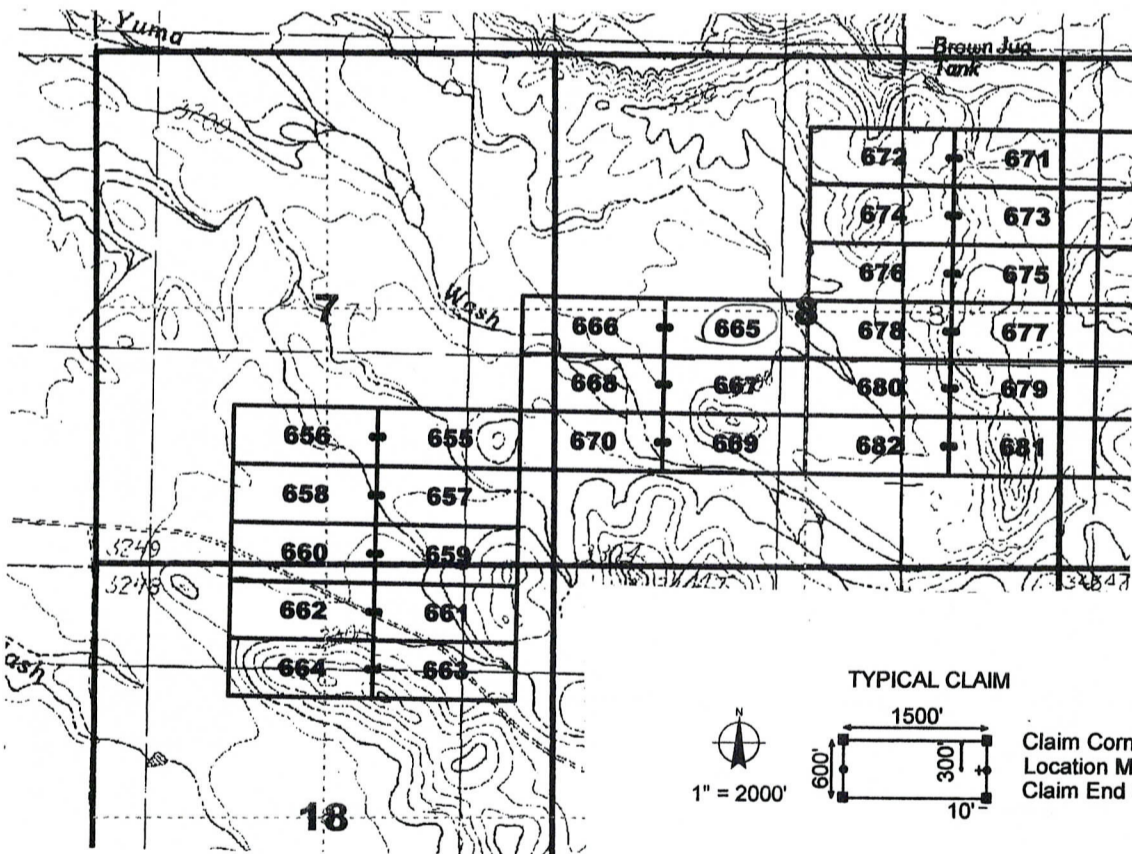
<u>1/4</u>	<u>Section</u>	<u>Township</u>	<u>Range</u>	<u>Meridian</u>
<u>NW</u>	<u>8</u>	7S	28E	Gila and Salt River
<u>NE</u>	<u>8</u>	7S	28E	Gila and Salt River
<u>SW</u>	<u>8</u>	7S	28E	Gila and Salt River
<u>SE</u>	<u>8</u>	7S	28E	Gila and Salt River

The northwest corner of this claim is approximately 6000 feet east and 2400 feet south of the Southeast corner of Section 1, Township 7 South, Range 27 East, Gila and Salt River Base and Meridian.

DATED AND POSTED on the ground this 23<sup>rd</sup> day of May, 2011.

by: Curtis Barlow  
Curtis Barlow, Agent

RECEIVED  
BLM, A STATE OFFICE  
2011 AUG -5 A 9:05  
PHOENIX, AZ



The above map depicts the Jose 665 lode mining claim, which is located in Section(s) 8, Township 7 South, Range 28 East, Gila and Salt River Base and Meridian, Graham County, Arizona. The claim corners, end centers, and location monuments are marked by 2 inch by 2 inch by 5 foot wooden posts with aluminum tags. The bearings and distances between claims are as depicted on the map.

When recorded return to:  
Millrock Alaska LLC  
PO Box 200867  
Anchorage, Alaska 99520

AMC409705



2011-04-222

Page 1 of 1

Requested By: MILLROCK EXPLORATION

Mindy John, Graham County Recorder

07-26-2011 08:49 AM Recording Fee \$14.00

**LOCATION NOTICE FOR LODE MINING CLAIM**

NOTICE IS HEREBY GIVEN that the Jose 666 lode mining claim has been located by Millrock Alaska LLC, whose current mailing address is PO Box 200867, Anchorage, Alaska 99520. The general course of this claim is East - West, and it is situated in Graham County, Arizona. This claim is 1500 feet in length and 600 feet in width. This claim runs from the location monument on which this location notice is posted approximately 10 feet in an easterly direction to the East end line and 1490 feet in a westerly direction to the West end line. This claim is marked by six additional monuments, one at each corner and one at the center of each end line.

The location monument on which this notice is posted is situated within Section 8, Township 7 South, Range 28 East, Gila and Salt River Baseline and Meridian, Arizona, and this claim occupies the following quarter section(s), section(s), Township and Range:

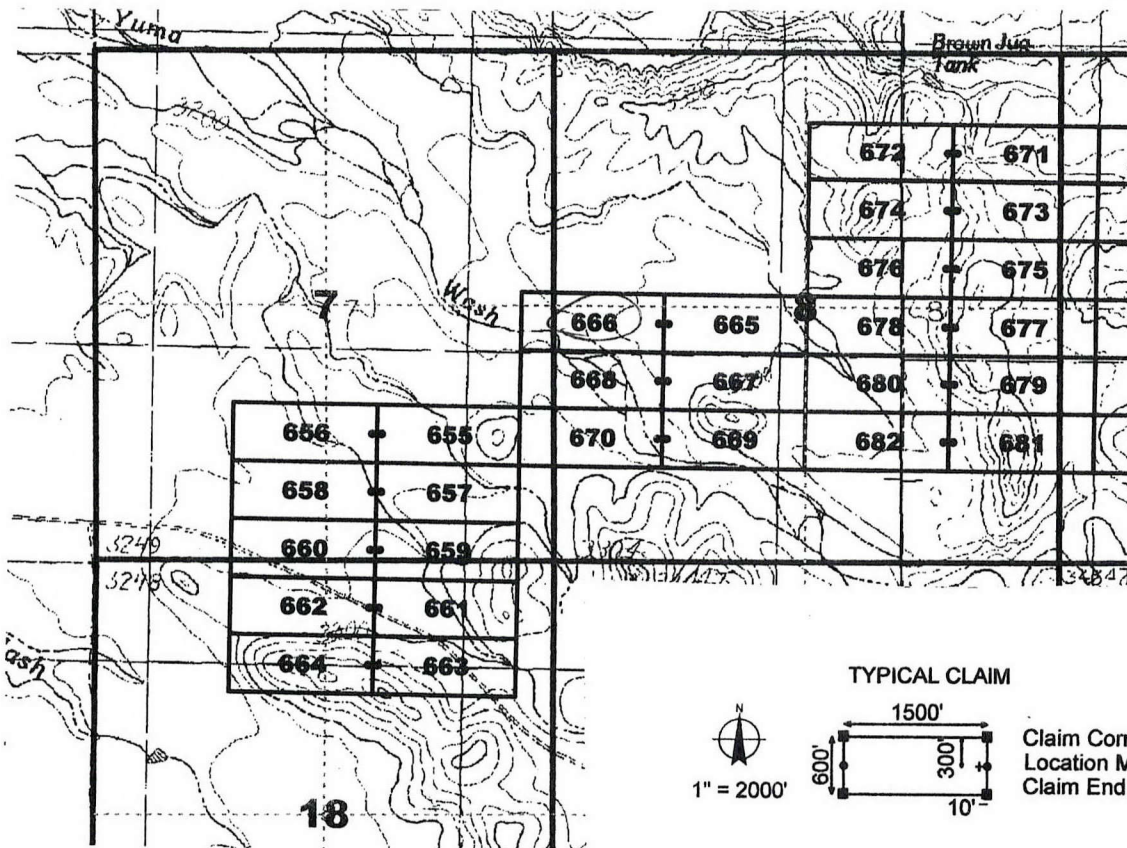
<u>1/4</u>	<u>Section</u>	<u>Township</u>	<u>Range</u>	<u>Meridian</u>
<u>NE</u>	<u>7</u>	7S	28E	Gila and Salt River
<u>SE</u>	<u>7</u>	7S	28E	Gila and Salt River
<u>NW</u>	<u>8</u>	7S	28E	Gila and Salt River
<u>SW</u>	<u>8</u>	7S	28E	Gila and Salt River

The northwest corner of this claim is approximately 4500 feet east and 2400 feet south of the Southeast corner of Section 1, Township 7 South, Range 27 East, Gila and Salt River Base and Meridian.

DATED AND POSTED on the ground this 23rd day of May, 2011.

by: Curt Barlow  
Curtis Barlow, Agent

RECEIVED  
BLM  
AZ STATE OFFICE  
2011 06 - 5 A 9: 05  
PHOENIX, AZ



The above map depicts the Jose 666 lode mining claim, which is located in Section(s) 7, 8, Township 7 South, Range 28 East, Gila and Salt River Base and Meridian, Graham County, Arizona. The claim corners, end centers, and location monuments are marked by 2 inch by 2 inch by 5 foot wooden posts with aluminum tags. The bearings and distances between claims are as depicted on the map.

When recorded return to:  
Millrock Alaska LLC  
PO Box 200867  
Anchorage, Alaska 99520

AMC409706

**LOCATION NOTICE FOR LODE MINING CLAIM**

NOTICE IS HEREBY GIVEN that the Jose 667 lode mining claim has been located by Millrock Alaska LLC, whose current mailing address is PO Box 200867, Anchorage, Alaska 99520. The general course of this claim is East - West, and it is situated in Graham County, Arizona. This claim is 1500 feet in length and 600 feet in width. This claim runs from the location monument on which this location notice is posted approximately 1490 feet in an easterly direction to the East end line and 10 feet in a westerly direction to the West end line. This claim is marked by six additional monuments, one at each corner and one at the center of each end line.

The location monument on which this notice is posted is situated within Section 8, Township 7 South, Range 28 East, Gila and Salt River Baseline and Meridian, Arizona, and this claim occupies the following quarter section(s), section(s), Township and Range:

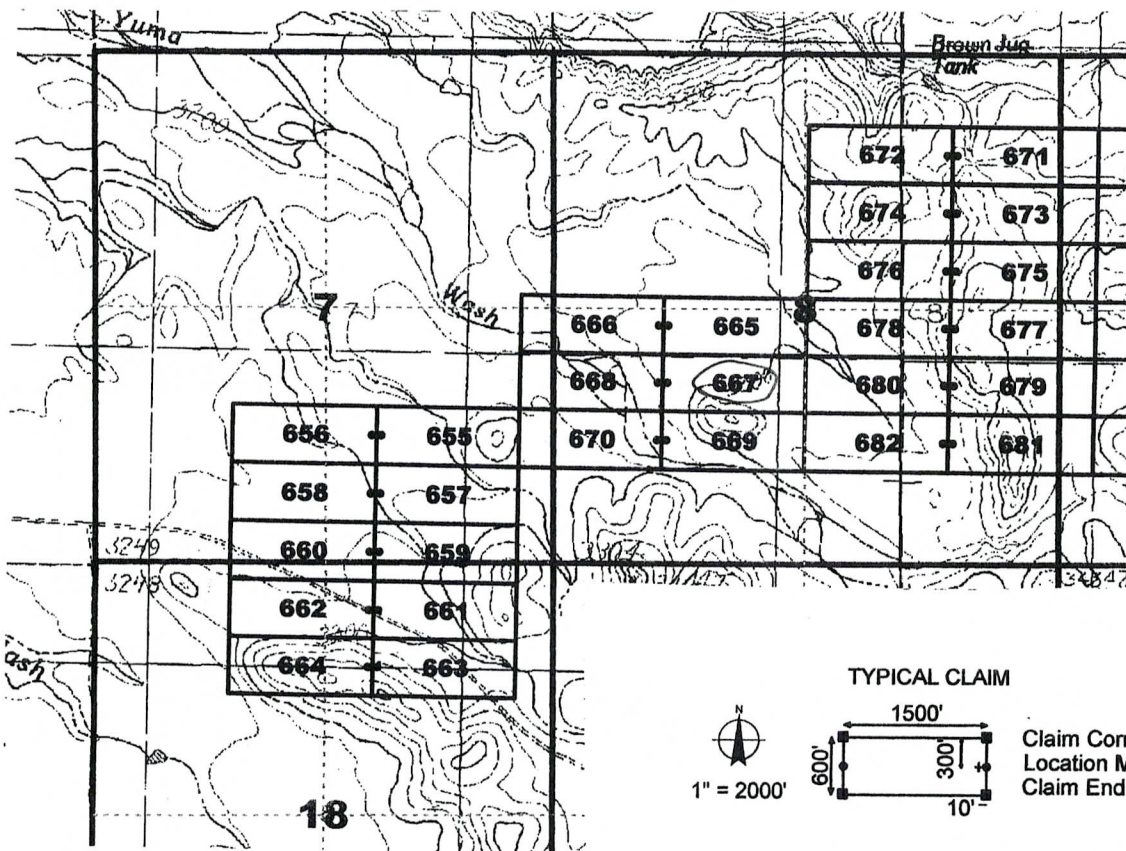
<u>1/4</u>	<u>Section</u>	<u>Township</u>	<u>Range</u>	<u>Meridian</u>
<u>SW</u>	<u>8</u>	7S	28E	Gila and Salt River
---	---	7S	28E	Gila and Salt River
---	---	7S	28E	Gila and Salt River
---	---	7S	28E	Gila and Salt River

The northwest corner of this claim is approximately 6000 feet east and 3000 feet south of the Southeast corner of Section 1, Township 7 South, Range 27 East, Gila and Salt River Base and Meridian.

DATED AND POSTED on the ground this 23rd day of May, 2011.

by: Curt Barlow  
 Curtis Barlow, Agent

RECEIVED  
 BLM STATE OFFICE  
 PHOENIX, AZ  
 MAY -5 A 9:05



The above map depicts the Jose 667 lode mining claim, which is located in Section(s) 8, Township 7 South, Range 28 East, Gila and Salt River Base and Meridian, Graham County, Arizona. The claim corners, end centers, and location monuments are marked by 2 inch by 2 inch by 5 foot wooden posts with aluminum tags. The bearings and distances between claims are as depicted on the map.

When recorded return to:  
 Millrock Alaska LLC  
 PO Box 200867  
 Anchorage, Alaska 99520

AMC409707





**LOCATION NOTICE FOR LODE MINING CLAIM**

NOTICE IS HEREBY GIVEN that the Jose 668 lode mining claim has been located by Millrock Alaska LLC, whose current mailing address is PO Box 200867, Anchorage, Alaska 99520. The general course of this claim is East - West, and it is situated in Graham County, Arizona. This claim is 1500 feet in length and 600 feet in width. This claim runs from the location monument on which this location notice is posted approximately 10 feet in an easterly direction to the East end line and 1490 feet in a westerly direction to the West end line. This claim is marked by six additional monuments, one at each corner and one at the center of each end line.

The location monument on which this notice is posted is situated within Section 8, Township 7 South, Range 28 East, Gila and Salt River Baseline and Meridian, Arizona, and this claim occupies the following quarter section(s), section(s), Township and Range:

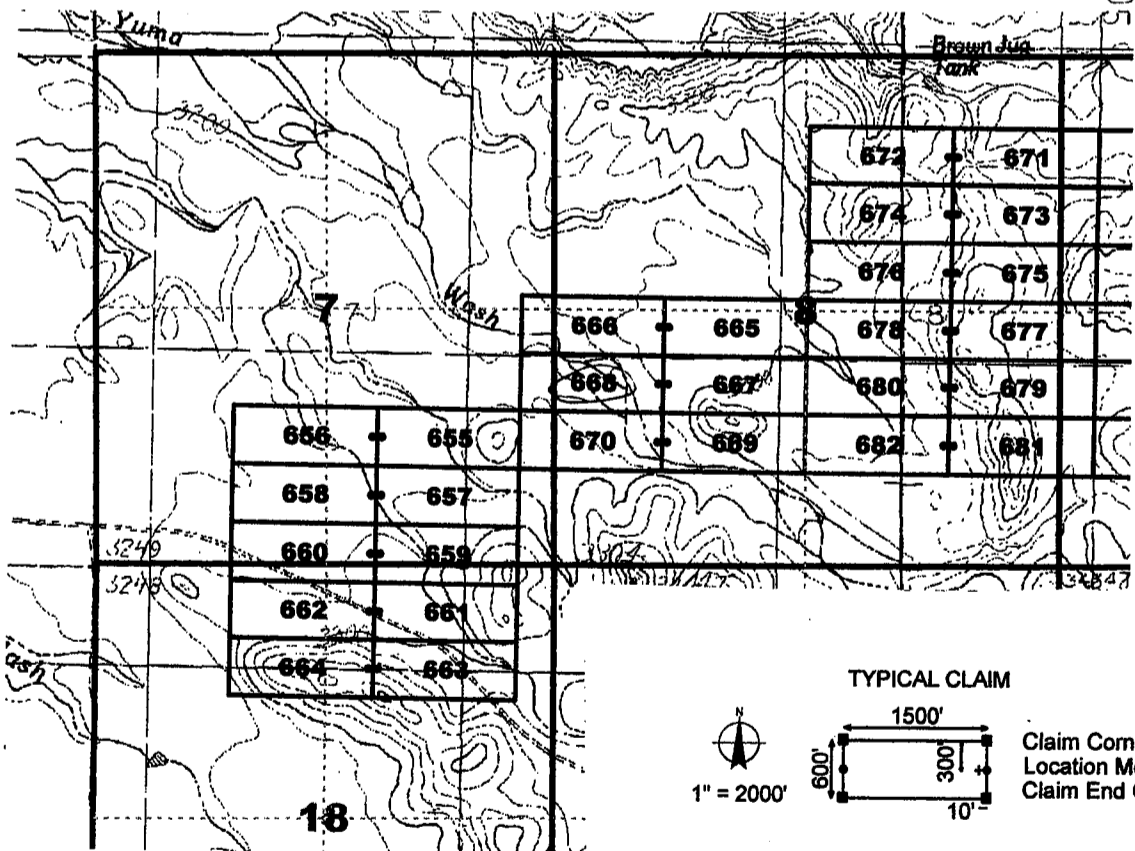
<u>1/4</u>	<u>Section</u>	<u>Township</u>	<u>Range</u>	<u>Meridian</u>
<u>SE</u>	<u>7</u>	7S	28E	Gila and Salt River
<u>SW</u>	<u>8</u>	7S	28E	Gila and Salt River
---	---	7S	28E	Gila and Salt River
---	---	7S	28E	Gila and Salt River

The northwest corner of this claim is approximately 4500 feet east and 3000 feet south of the Southeast corner of Section 1, Township 7 South, Range 27 East, Gila and Salt River Base and Meridian.

DATED AND POSTED on the ground this 23<sup>rd</sup> day of May, 2011.

by: Curt Barlow  
 Curtis Barlow, Agent

RECEIVED  
 B.L.H. AZ STATE OFFICE  
 2011 AUG - 5 A 9:05  
 YUMA, AZ



The above map depicts the Jose 668 lode mining claim, which is located in Section(s) 7, 8, Township 7 South, Range 28 East, Gila and Salt River Base and Meridian, Graham County, Arizona. The claim corners, end centers, and location monuments are marked by 2 inch by 2 inch by 5 foot wooden posts with aluminum tags. The bearings and distances between claims are as depicted on the map.

When recorded return to:  
 Millrock Alaska LLC  
 PO Box 200867  
 Anchorage, Alaska 99520

AMC 409708



2011-04225

Page 1 of 1

Requested By: MILLROCK EXPLORATION

Wendy John, Graham County Recorder

07-26-2011 08:49 AM Recordings Fee \$14.00

**LOCATION NOTICE FOR LODE MINING CLAIM**

NOTICE IS HEREBY GIVEN that the Jose 669 lode mining claim has been located by Millrock Alaska LLC, whose current mailing address is PO Box 200867, Anchorage, Alaska 99520. The general course of this claim is East - West, and it is situated in Graham County, Arizona. This claim is 1500 feet in length and 600 feet in width. This claim runs from the location monument on which this location notice is posted approximately 1490 feet in an easterly direction to the East end line and 10 feet in a westerly direction to the West end line. This claim is marked by six additional monuments, one at each corner and one at the center of each end line.

The location monument on which this notice is posted is situated within Section 8, Township 7 South, Range 28 East, Gila and Salt River Baseline and Meridian, Arizona, and this claim occupies the following quarter section(s), section(s), Township and Range:

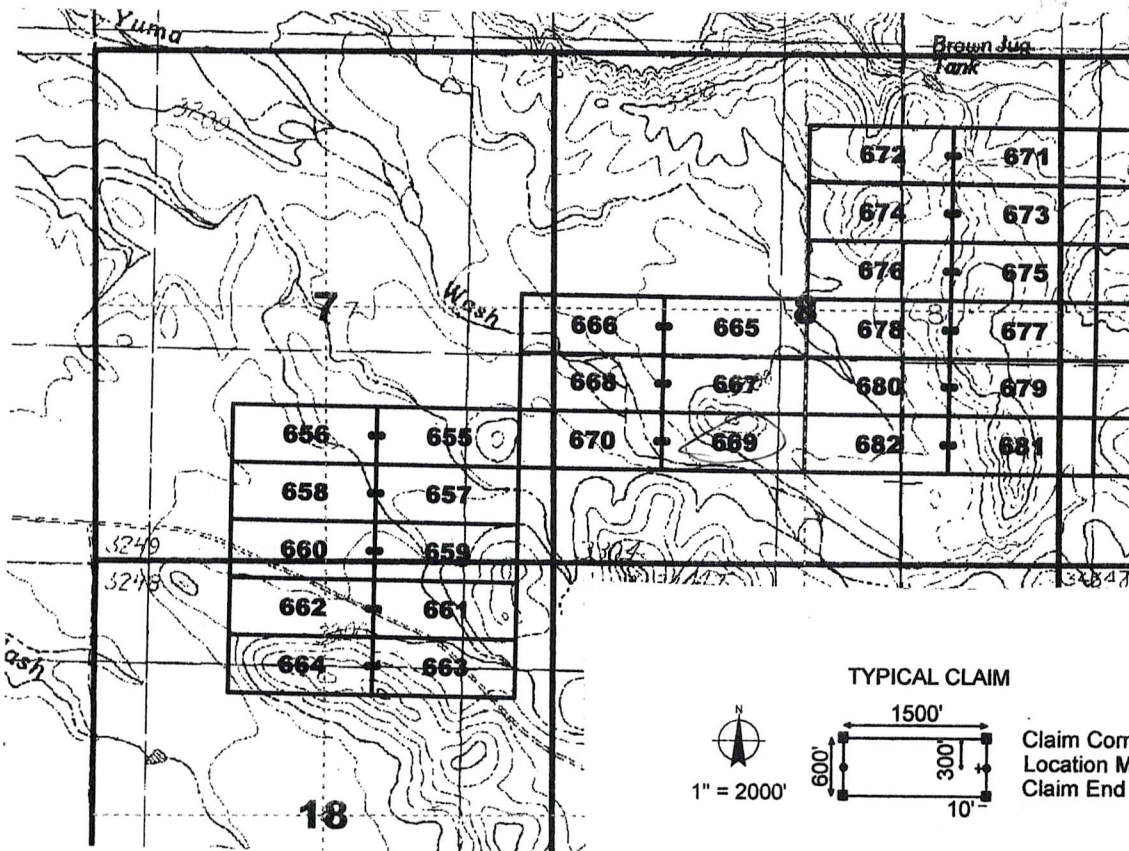
<u>1/4</u>	<u>Section</u>	<u>Township</u>	<u>Range</u>	<u>Meridian</u>
<u>SW</u>	<u>8</u>	7S	28E	Gila and Salt River
---	---	7S	28E	Gila and Salt River
---	---	7S	28E	Gila and Salt River
---	---	7S	28E	Gila and Salt River

The northwest corner of this claim is approximately 6000 feet east and 3600 feet south of the Southeast corner of Section 1, Township 7 South, Range 27 East, Gila and Salt River Base and Meridian.

DATED AND POSTED on the ground this 23rd day of May, 2011.

by: Curt Barlow  
Curtis Barlow, Agent

RECEIVED  
B.M. AZ STATE OFFICE  
JUL AUG -5 A 9:05  
PHOENIX, AZ



The above map depicts the Jose 669 lode mining claim, which is located in Section(s) 8, Township 7 South, Range 28 East, Gila and Salt River Base and Meridian, Graham County, Arizona. The claim corners, end centers, and location monuments are marked by 2 inch by 2 inch by 5 foot wooden posts with aluminum tags. The bearings and distances between claims are as depicted on the map.

When recorded return to:  
Millrock Alaska LLC  
PO Box 200867  
Anchorage, Alaska 99520

AMC409709

**LOCATION NOTICE FOR LODE MINING CLAIM**

NOTICE IS HEREBY GIVEN that the Jose 670 lode mining claim has been located by Millrock Alaska LLC, whose current mailing address is PO Box 200867, Anchorage, Alaska 99520. The general course of this claim is East - West, and it is situated in Graham County, Arizona. This claim is 1500 feet in length and 600 feet in width. This claim runs from the location monument on which this location notice is posted approximately 10 feet in an easterly direction to the East end line and 1490 feet in a westerly direction to the West end line. This claim is marked by six additional monuments, one at each corner and one at the center of each end line.

The location monument on which this notice is posted is situated within Section 8, Township 7 South, Range 28 East, Gila and Salt River Baseline and Meridian, Arizona, and this claim occupies the following quarter section(s), section(s), Township and Range:

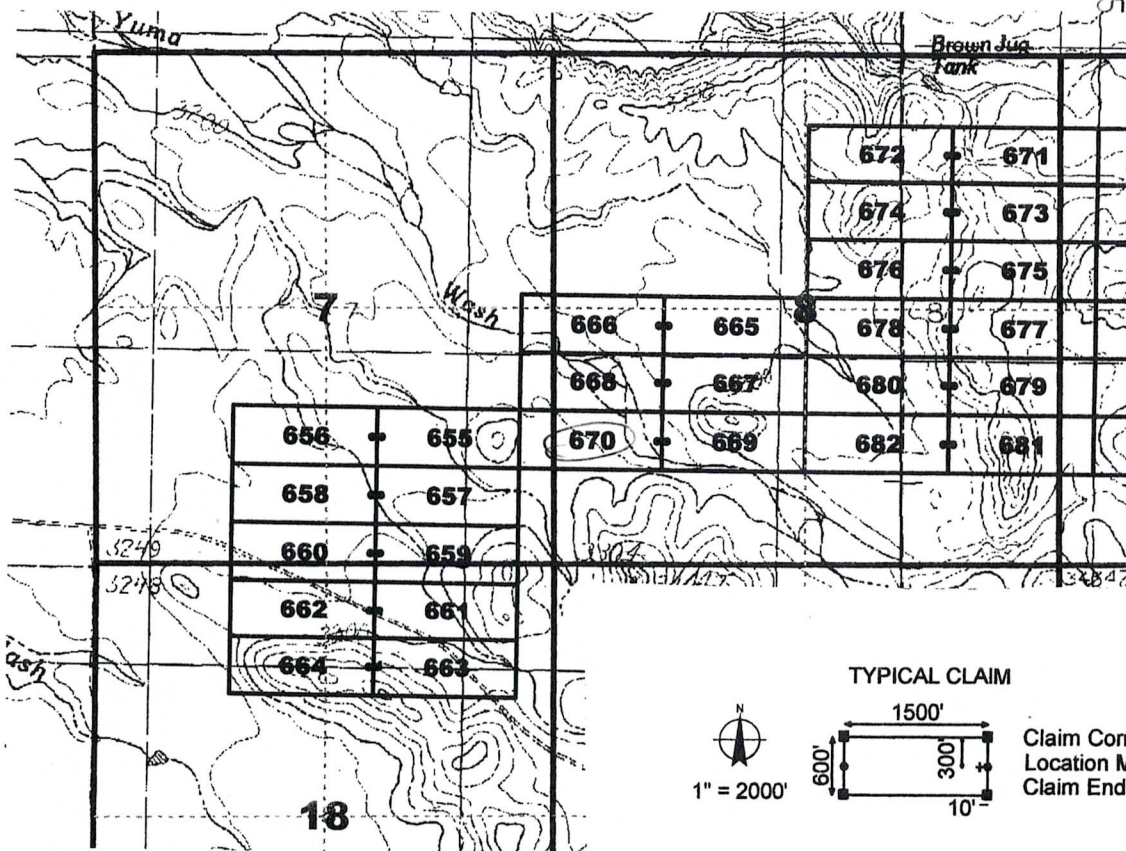
<u>1/4</u>	<u>Section</u>	<u>Township</u>	<u>Range</u>	<u>Meridian</u>
<u>SE</u>	<u>7</u>	7S	28E	Gila and Salt River
<u>SW</u>	<u>8</u>	7S	28E	Gila and Salt River
---	---	7S	28E	Gila and Salt River
---	---	7S	28E	Gila and Salt River

The northwest corner of this claim is approximately 4500 feet east and 3600 feet south of the Southeast corner of Section 1, Township 7 South, Range 27 East, Gila and Salt River Base and Meridian.

DATED AND POSTED on the ground this 23<sup>rd</sup> day of May, 2011.

by: Curtis Barlow  
 Curtis Barlow, Agent

RECEIVED  
 BLM  
 AZ STATE OFFICE  
 2011 JUN -5 A 9:05  
 PHOENIX, AZ



The above map depicts the Jose 670 lode mining claim, which is located in Section(s) 7, 8, Township 7 South, Range 28 East, Gila and Salt River Base and Meridian, Graham County, Arizona. The claim corners, end centers, and location monuments are marked by 2 inch by 2 inch by 5 foot wooden posts with aluminum tags. The bearings and distances between claims are as depicted on the map.

When recorded return to:  
 Millrock Alaska LLC  
 PO Box 200867  
 Anchorage, Alaska 99520

AMC409710

**LOCATION NOTICE FOR LODE MINING CLAIM**

NOTICE IS HEREBY GIVEN that the Jose 671 lode mining claim has been located by Millrock Alaska LLC, whose current mailing address is PO Box 200867, Anchorage, Alaska 99520. The general course of this claim is East - West, and it is situated in Graham County, Arizona. This claim is 1500 feet in length and 600 feet in width. This claim runs from the location monument on which this location notice is posted approximately 1490 feet in an easterly direction to the East end line and 10 feet in a westerly direction to the West end line. This claim is marked by six additional monuments, one at each corner and one at the center of each end line.

The location monument on which this notice is posted is situated within Section 8, Township 7 South, Range 28 East, Gila and Salt River Baseline and Meridian, Arizona, and this claim occupies the following quarter section(s), section(s), Township and Range:

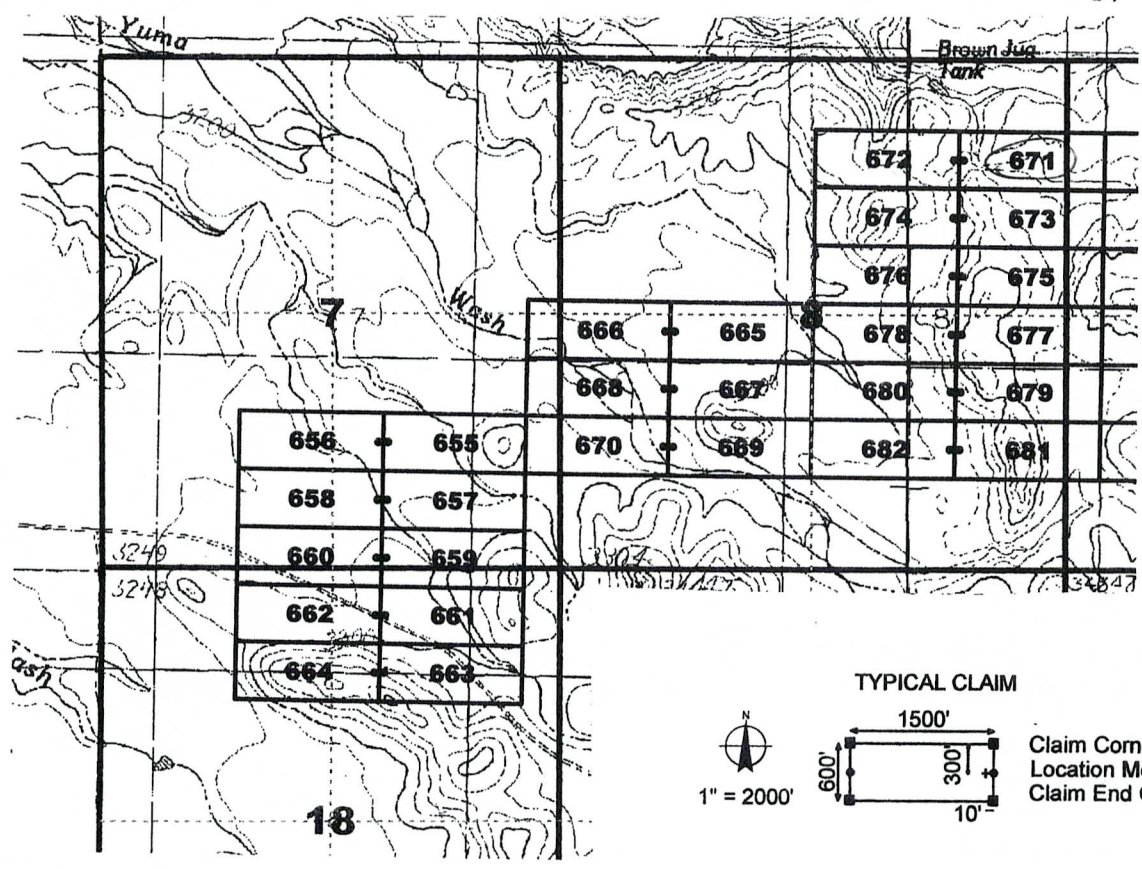
<u>1/4</u>	<u>Section</u>	<u>Township</u>	<u>Range</u>	<u>Meridian</u>
<u>NE</u>	<u>8</u>	7S	28E	Gila and Salt River
<u>NW</u>	<u>9</u>	7S	28E	Gila and Salt River
---	---	7S	28E	Gila and Salt River
---	---	7S	28E	Gila and Salt River

The northwest corner of this claim is approximately 9000 feet east and 600 feet south of the Southeast corner of Section 1, Township 7 South, Range 27 East, Gila and Salt River Base and Meridian.

DATED AND POSTED on the ground this 23<sup>rd</sup> day of May, 2011.

by: Curt Barlow  
 Curtis Barlow, Agent

RECEIVED  
 BLM,  
 AZ STATE OFFICE  
 MAY 26 5 09:05 AM '11  
 PHOENIX, AZ



The above map depicts the Jose 671 lode mining claim, which is located in Section(s) 8,9, Township 7 South, Range 28 East, Gila and Salt River Base and Meridian, Graham County, Arizona. The claim corners, end centers, and location monuments are marked by 2 inch by 2 inch by 5 foot wooden posts with aluminum tags. The bearings and distances between claims are as depicted on the map.

When recorded return to:  
 Millrock Alaska LLC  
 PO Box 200867  
 Anchorage, Alaska 99520

AMC409711

**LOCATION NOTICE FOR LODE MINING CLAIM**

NOTICE IS HEREBY GIVEN that the Jose 672 lode mining claim has been located by Millrock Alaska LLC, whose current mailing address is PO Box 200867, Anchorage, Alaska 99520. The general course of this claim is East - West, and it is situated in Graham County, Arizona. This claim is 1500 feet in length and 600 feet in width. This claim runs from the location monument on which this location notice is posted approximately 10 feet in an easterly direction to the East end line and 1490 feet in a westerly direction to the West end line. This claim is marked by six additional monuments, one at each corner and one at the center of each end line.

The location monument on which this notice is posted is situated within Section 8, Township 7 South, Range 28 East, Gila and Salt River Baseline and Meridian, Arizona, and this claim occupies the following quarter section(s), section(s), Township and Range:

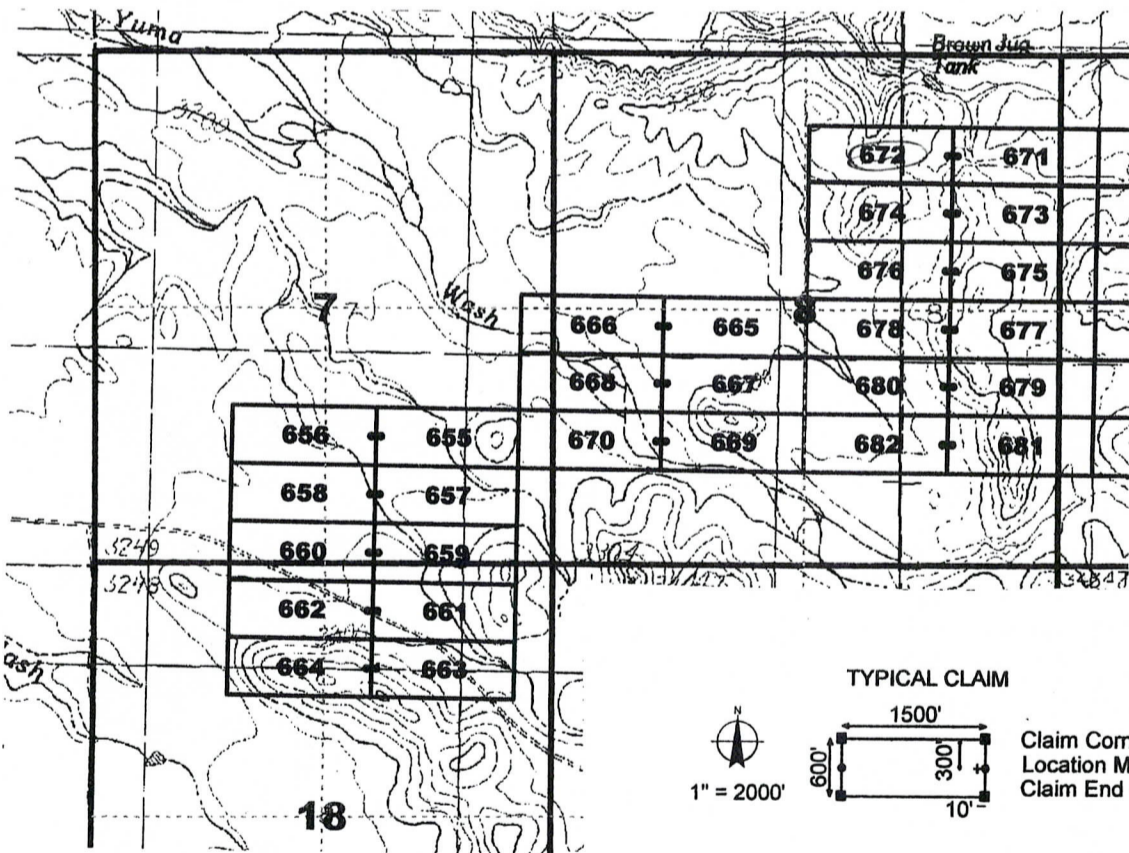
<u>1/4</u>	<u>Section</u>	<u>Township</u>	<u>Range</u>	<u>Meridian</u>
<u>NE</u>	<u>8</u>	7S	28E	Gila and Salt River
---	---	7S	28E	Gila and Salt River
---	---	7S	28E	Gila and Salt River
---	---	7S	28E	Gila and Salt River

The northwest corner of this claim is approximately 7500 feet east and 600 feet south of the Southeast corner of Section 1, Township 7 South, Range 27 East, Gila and Salt River Base and Meridian.

DATED AND POSTED on the ground this 23rd day of May, 2011.

by: Curt Barlow  
Curtis Barlow, Agent

RECEIVED  
B.L.M. STATE OFFICE  
MAY -5 A 9:05  
PHOENIX, AZ



The above map depicts the Jose 672 lode mining claim, which is located in Section(s) 8, Township 7 South, Range 28 East, Gila and Salt River Base and Meridian, Graham County, Arizona. The claim corners, end centers, and location monuments are marked by 2 inch by 2 inch by 5 foot wooden posts with aluminum tags. The bearings and distances between claims are as depicted on the map.

When recorded return to:  
Millrock Alaska LLC  
PO Box 200867  
Anchorage, Alaska 99520

AMC409712

**LOCATION NOTICE FOR LODE MINING CLAIM**

NOTICE IS HEREBY GIVEN that the Jose 673 lode mining claim has been located by Millrock Alaska LLC, whose current mailing address is PO Box 200867, Anchorage, Alaska 99520. The general course of this claim is East - West, and it is situated in Graham County, Arizona. This claim is 1500 feet in length and 600 feet in width. This claim runs from the location monument on which this location notice is posted approximately 1490 feet in an easterly direction to the East end line and 10 feet in a westerly direction to the West end line. This claim is marked by six additional monuments, one at each corner and one at the center of each end line.

The location monument on which this notice is posted is situated within Section 8, Township 7 South, Range 28 East, Gila and Salt River Baseline and Meridian, Arizona, and this claim occupies the following quarter section(s), section(s), Township and Range:

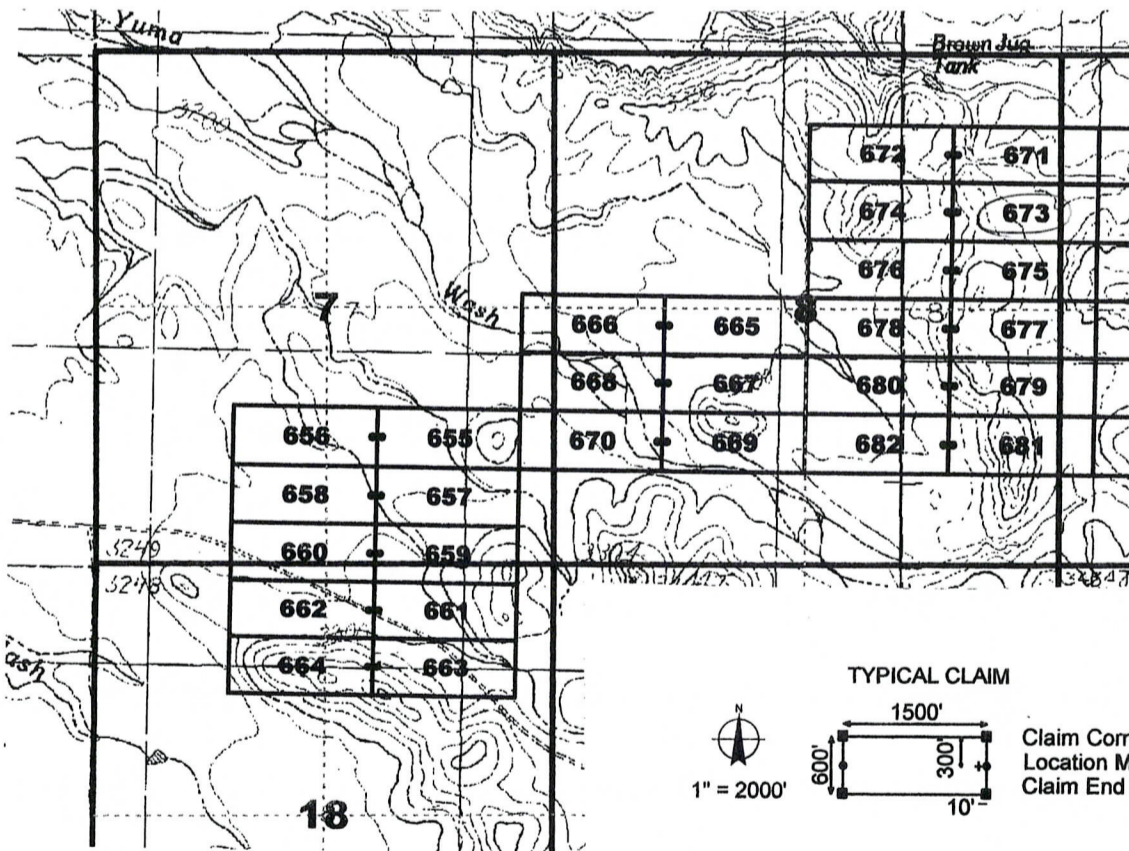
<u>1/4</u>	<u>Section</u>	<u>Township</u>	<u>Range</u>	<u>Meridian</u>
<u>NE</u>	<u>8</u>	7S	28E	Gila and Salt River
<u>NW</u>	<u>9</u>	7S	28E	Gila and Salt River
---	---	7S	28E	Gila and Salt River
---	---	7S	28E	Gila and Salt River

The northwest corner of this claim is approximately 9000 feet east and 1200 feet south of the Southeast corner of Section 1, Township 7 South, Range 27 East, Gila and Salt River Base and Meridian.

DATED AND POSTED on the ground this 23rd day of May, 2011.

by: Curt Barlow  
 Curtis Barlow, Agent

RECEIVED  
 B.L.M. STATE OFFICE  
 PHOENIX, AZ  
 MAY 25 9:05 AM



The above map depicts the Jose 673 lode mining claim, which is located in Section(s) 8, 9, Township 7 South, Range 28 East, Gila and Salt River Base and Meridian, Graham County, Arizona. The claim corners, end centers, and location monuments are marked by 2 inch by 2 inch by 5 foot wooden posts with aluminum tags. The bearings and distances between claims are as depicted on the map.

When recorded return to:  
 Millrock Alaska LLC  
 PO Box 200867  
 Anchorage, Alaska 99520

AMC409713

**LOCATION NOTICE FOR LODE MINING CLAIM**

NOTICE IS HEREBY GIVEN that the Jose 674 lode mining claim has been located by Millrock Alaska LLC, whose current mailing address is PO Box 200867, Anchorage, Alaska 99520. The general course of this claim is East - West, and it is situated in Graham County, Arizona. This claim is 1500 feet in length and 600 feet in width. This claim runs from the location monument on which this location notice is posted approximately 10 feet in an easterly direction to the East end line and 1490 feet in a westerly direction to the West end line. This claim is marked by six additional monuments, one at each corner and one at the center of each end line.

The location monument on which this notice is posted is situated within Section 8, Township 7 South, Range 28 East, Gila and Salt River Baseline and Meridian, Arizona, and this claim occupies the following quarter section(s), section(s), Township and Range:

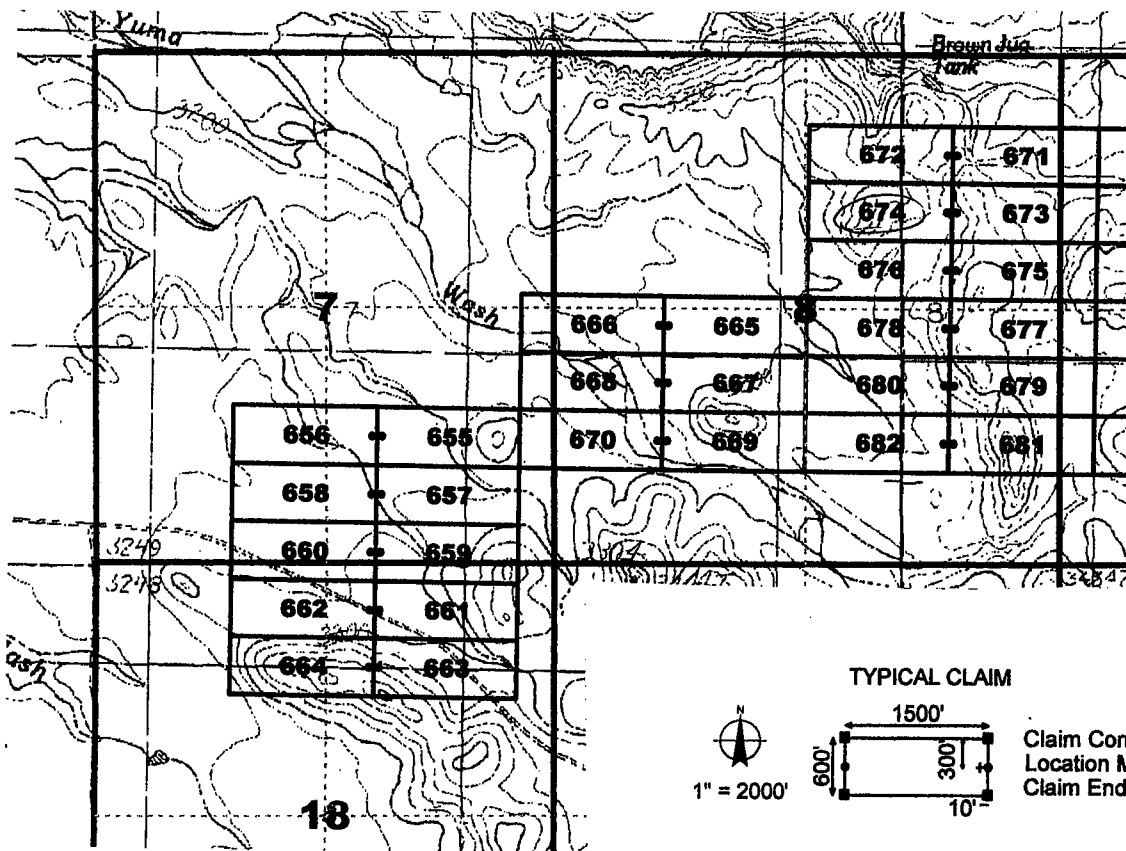
<u>1/4</u>	<u>Section</u>	<u>Township</u>	<u>Range</u>	<u>Meridian</u>
<u>NE</u>	<u>8</u>	7S	28E	Gila and Salt River
---	---	7S	28E	Gila and Salt River
---	---	7S	28E	Gila and Salt River
---	---	7S	28E	Gila and Salt River

The northwest corner of this claim is approximately 7500 feet east and 1200 feet south of the Southeast corner of Section 1, Township 7 South, Range 27 East, Gila and Salt River Base and Meridian.

DATED AND POSTED on the ground this 23rd day of May, 2011.

by: Curtis Barlow  
 Curtis Barlow, Agent

RECEIVED  
 BLM AZ STATE OFFICE  
 2011 JUN - 5 A 9:05  
 PHOENIX, AZ



The above map depicts the Jose 674 lode mining claim, which is located in Section(s) 8, Township 7 South, Range 28 East, Gila and Salt River Base and Meridian, Graham County, Arizona. The claim corners, end centers, and location monuments are marked by 2 inch by 2 inch by 5 foot wooden posts with aluminum tags. The bearings and distances between claims are as depicted on the map.

When recorded return to:  
 Millrock Alaska LLC  
 PO Box 200867  
 Anchorage, Alaska 99520

AMC409714

**LOCATION NOTICE FOR LODE MINING CLAIM**

NOTICE IS HEREBY GIVEN that the Jose 675 lode mining claim has been located by Millrock Alaska LLC, whose current mailing address is PO Box 200867, Anchorage, Alaska 99520. The general course of this claim is East - West, and it is situated in Graham County, Arizona. This claim is 1500 feet in length and 600 feet in width. This claim runs from the location monument on which this location notice is posted approximately 1490 feet in an easterly direction to the East end line and 10 feet in a westerly direction to the West end line. This claim is marked by six additional monuments, one at each corner and one at the center of each end line.

The location monument on which this notice is posted is situated within Section 8, Township 7 South, Range 28 East, Gila and Salt River Baseline and Meridian, Arizona, and this claim occupies the following quarter section(s), section(s), Township and Range:

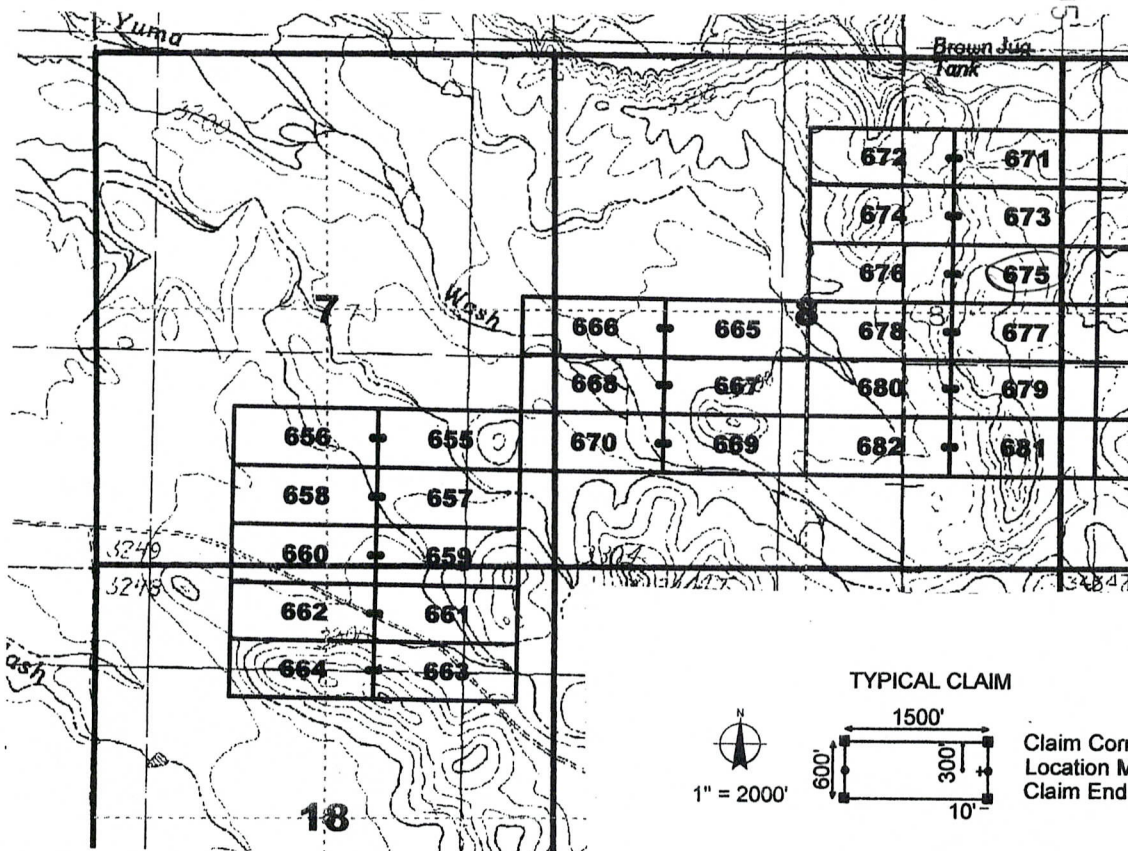
<u>1/4</u>	<u>Section</u>	<u>Township</u>	<u>Range</u>	<u>Meridian</u>
<u>NE</u>	<u>8</u>	7S	28E	Gila and Salt River
<u>NW</u>	<u>9</u>	7S	28E	Gila and Salt River
---	---	7S	28E	Gila and Salt River
---	---	7S	28E	Gila and Salt River

The northwest corner of this claim is approximately 9000 feet east and 1800 feet south of the Southeast corner of Section 1, Township 7 South, Range 27 East, Gila and Salt River Base and Meridian.

DATED AND POSTED on the ground this 23rd day of May, 2011.

by: Curt Barlow  
 Curtis Barlow, Agent

RECEIVED  
 B.L.I.  
 AZ STATE OFFICE  
 2011 JUN -5 A 9:05  
 HOENIX, AZ



The above map depicts the Jose 675 lode mining claim, which is located in Section(s) 8, 9, Township 7 South, Range 28 East, Gila and Salt River Base and Meridian, Graham County, Arizona. The claim corners, end centers, and location monuments are marked by 2 inch by 2 inch by 5 foot wooden posts with aluminum tags. The bearings and distances between claims are as depicted on the map.

When recorded return to:  
 Millrock Alaska LLC  
 PO Box 200867  
 Anchorage, Alaska 99520

AMC409715



**LOCATION NOTICE FOR LODE MINING CLAIM**

NOTICE IS HEREBY GIVEN that the Jose 676 lode mining claim has been located by Millrock Alaska LLC, whose current mailing address is PO Box 200867, Anchorage, Alaska 99520. The general course of this claim is East - West, and it is situated in Graham County, Arizona. This claim is 1500 feet in length and 600 feet in width. This claim runs from the location monument on which this location notice is posted approximately 10 feet in an easterly direction to the East end line and 1490 feet in a westerly direction to the West end line. This claim is marked by six additional monuments, one at each corner and one at the center of each end line.

The location monument on which this notice is posted is situated within Section 8, Township 7 South, Range 28 East, Gila and Salt River Baseline and Meridian, Arizona, and this claim occupies the following quarter section(s), section(s), Township and Range:

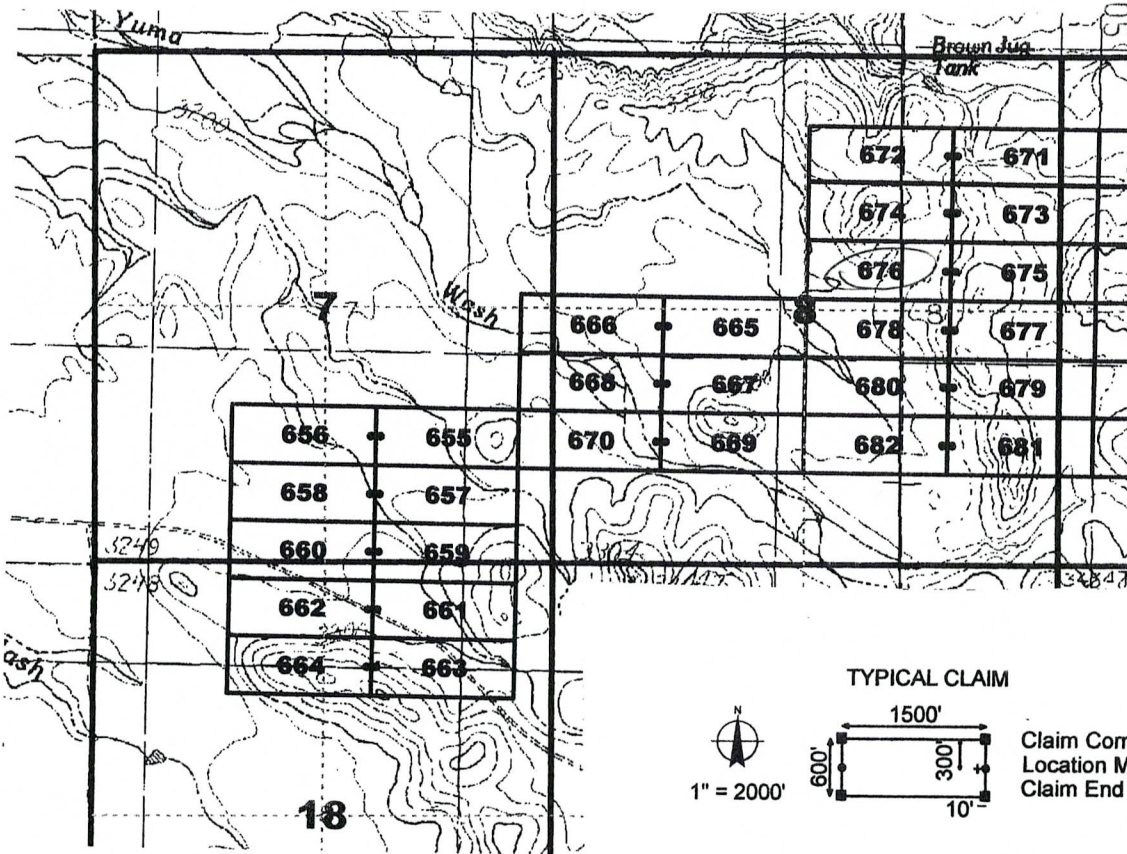
<u>1/4</u>	<u>Section</u>	<u>Township</u>	<u>Range</u>	<u>Meridian</u>
<u>NE</u>	<u>8</u>	7S	28E	Gila and Salt River
---	---	7S	28E	Gila and Salt River
---	---	7S	28E	Gila and Salt River
---	---	7S	28E	Gila and Salt River

The northwest corner of this claim is approximately 7500 feet east and 1800 feet south of the Southeast corner of Section 1, Township 7 South, Range 27 East, Gila and Salt River Base and Meridian.

DATED AND POSTED on the ground this 23<sup>rd</sup> day of May, 2011.

by: Curt Barlow  
 Curtis Barlow, Agent

RECEIVED  
 BLM AZ STATE OFFICE  
 2011 AUG - 5 A 9: 05  
 PHOENIX, AZ



The above map depicts the Jose 676 lode mining claim, which is located in Section(s) 8, Township 7 South, Range 28 East, Gila and Salt River Base and Meridian, Graham County, Arizona. The claim corners, end centers, and location monuments are marked by 2 inch by 2 inch by 5 foot wooden posts with aluminum tags. The bearings and distances between claims are as depicted on the map.

When recorded return to:  
 Millrock Alaska LLC  
 PO Box 200867  
 Anchorage, Alaska 99520

AMC40971b



2011-04233

Page 1 of 1

Requested By: MILLROCK EXPLORATION

Wanda John, Graham County Recorder

07-26-2011 08:49 AM Recording Fee \$14.00

**LOCATION NOTICE FOR LODE MINING CLAIM**

NOTICE IS HEREBY GIVEN that the Jose 677 lode mining claim has been located by Millrock Alaska LLC, whose current mailing address is PO Box 200867, Anchorage, Alaska 99520. The general course of this claim is East - West, and it is situated in Graham County, Arizona. This claim is 1500 feet in length and 600 feet in width. This claim runs from the location monument on which this location notice is posted approximately 1490 feet in an easterly direction to the East end line and 10 feet in a westerly direction to the West end line. This claim is marked by six additional monuments, one at each corner and one at the center of each end line.

The location monument on which this notice is posted is situated within Section 8, Township 7 South, Range 28 East, Gila and Salt River Baseline and Meridian, Arizona, and this claim occupies the following quarter section(s), section(s), Township and Range:

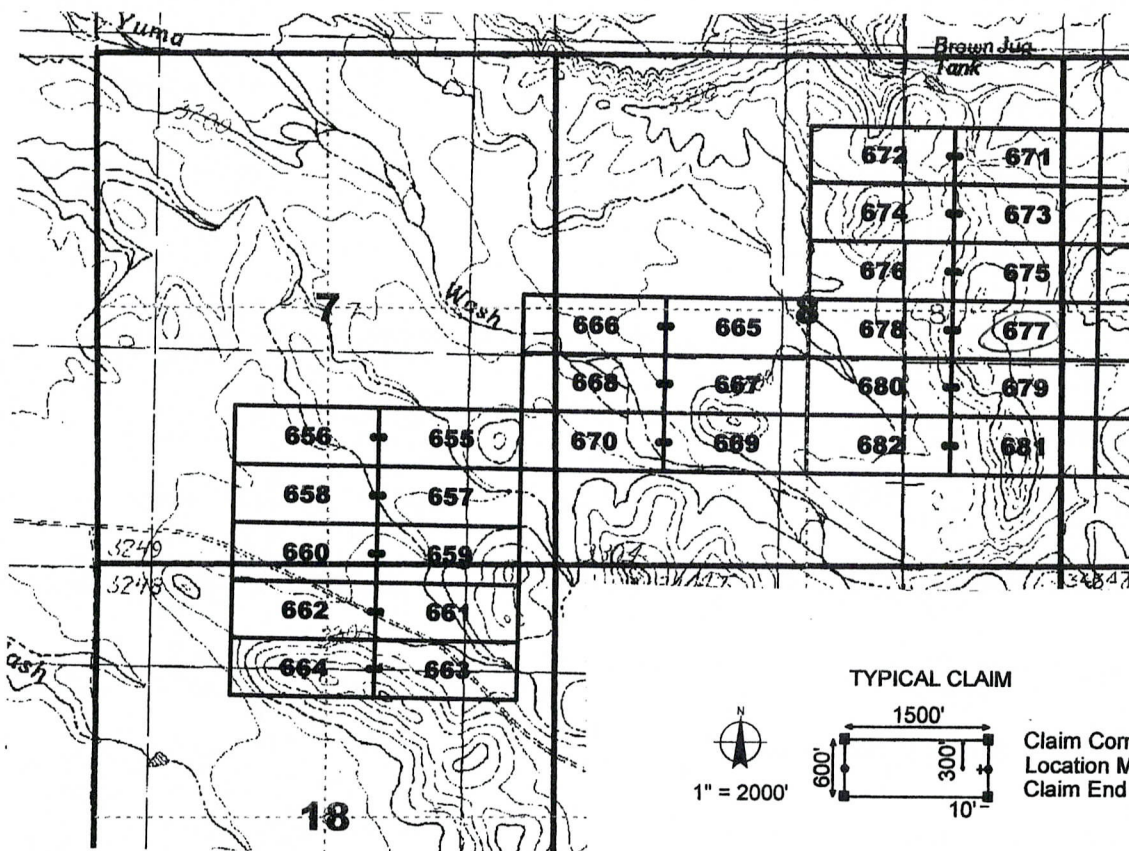
<u>1/4</u>	<u>Section</u>	<u>Township</u>	<u>Range</u>	<u>Meridian</u>
<u>NE</u>	<u>8</u>	7S	28E	Gila and Salt River
<u>SE</u>	<u>8</u>	7S	28E	Gila and Salt River
<u>NW</u>	<u>9</u>	7S	28E	Gila and Salt River
<u>SW</u>	<u>9</u>	7S	28E	Gila and Salt River

The northwest corner of this claim is approximately 9000 feet east and 2400 feet south of the Southeast corner of Section 1, Township 7 South, Range 27 East, Gila and Salt River Base and Meridian.

DATED AND POSTED on the ground this 23<sup>rd</sup> day of May, 2011.

by: Curt Barlow  
Curtis Barlow, Agent

RECEIVED  
B.L.M. STATE OFFICE  
MAY -5 A 9:06  
PREMIER, AZ



The above map depicts the Jose 677 lode mining claim, which is located in Section(s) 8, 9, Township 7 South, Range 28 East, Gila and Salt River Base and Meridian, Graham County, Arizona. The claim corners, end centers, and location monuments are marked by 2 inch by 2 inch by 5 foot wooden posts with aluminum tags. The bearings and distances between claims are as depicted on the map.

When recorded return to:  
Millrock Alaska LLC  
PO Box 200867  
Anchorage, Alaska 99520

AMC409717



2011-04234

Page 1 of 1

Requested By: MILLROCK EXPLORATION

Wends John, Graham County Recorder

07-26-2011 08:49 AM Recordings Fee \$14.00

**LOCATION NOTICE FOR LODE MINING CLAIM**

NOTICE IS HEREBY GIVEN that the Jose 678 lode mining claim has been located by Millrock Alaska LLC, whose current mailing address is PO Box 200867, Anchorage, Alaska 99520. The general course of this claim is East - West, and it is situated in Graham County, Arizona. This claim is 1500 feet in length and 600 feet in width. This claim runs from the location monument on which this location notice is posted approximately 10 feet in an easterly direction to the East end line and 1490 feet in a westerly direction to the West end line. This claim is marked by six additional monuments, one at each corner and one at the center of each end line.

The location monument on which this notice is posted is situated within Section 8, Township 7 South, Range 28 East, Gila and Salt River Baseline and Meridian, Arizona, and this claim occupies the following quarter section(s), section(s), Township and Range:

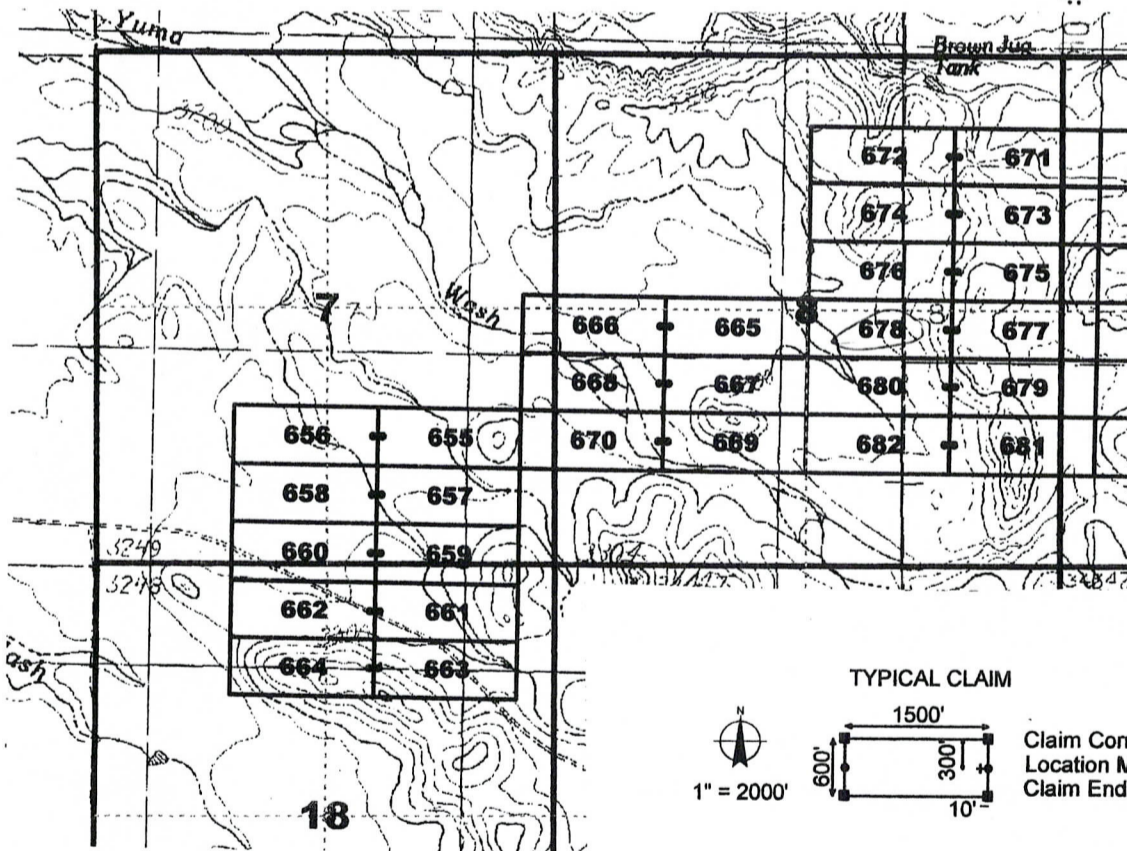
<u>1/4</u>	<u>Section</u>	<u>Township</u>	<u>Range</u>	<u>Meridian</u>
<u>NE</u>	<u>8</u>	7S	28E	Gila and Salt River
<u>SE</u>	<u>8</u>	7S	28E	Gila and Salt River
---	---	7S	28E	Gila and Salt River
---	---	7S	28E	Gila and Salt River

The northwest corner of this claim is approximately 7500 feet east and 2400 feet south of the Southeast corner of Section 1, Township 7 South, Range 27 East, Gila and Salt River Base and Meridian.

DATED AND POSTED on the ground this 23rd day of May, 2011.

by: Curtis Barlow  
Curtis Barlow, Agent

RECEIVED  
B. M. AZ STATE OFFICE  
AUG - 5 A 9:00  
PHOENIX, AZ



The above map depicts the Jose 678 lode mining claim, which is located in Section(s) 8, Township 7 South, Range 28 East, Gila and Salt River Base and Meridian, Graham County, Arizona. The claim corners, end centers, and location monuments are marked by 2 inch by 2 inch by 5 foot wooden posts with aluminum tags. The bearings and distances between claims are as depicted on the map.

When recorded return to:  
Millrock Alaska LLC  
PO Box 200867  
Anchorage, Alaska 99520

AMC409718

**LOCATION NOTICE FOR LODE MINING CLAIM**

NOTICE IS HEREBY GIVEN that the Jose 679 lode mining claim has been located by Millrock Alaska LLC, whose current mailing address is PO Box 200867, Anchorage, Alaska 99520. The general course of this claim is East - West, and it is situated in Graham County, Arizona. This claim is 1500 feet in length and 600 feet in width. This claim runs from the location monument on which this location notice is posted approximately 1490 feet in an easterly direction to the East end line and 10 feet in a westerly direction to the West end line. This claim is marked by six additional monuments, one at each corner and one at the center of each end line.

The location monument on which this notice is posted is situated within Section 8, Township 7 South, Range 28 East, Gila and Salt River Baseline and Meridian, Arizona, and this claim occupies the following quarter section(s), section(s), Township and Range:

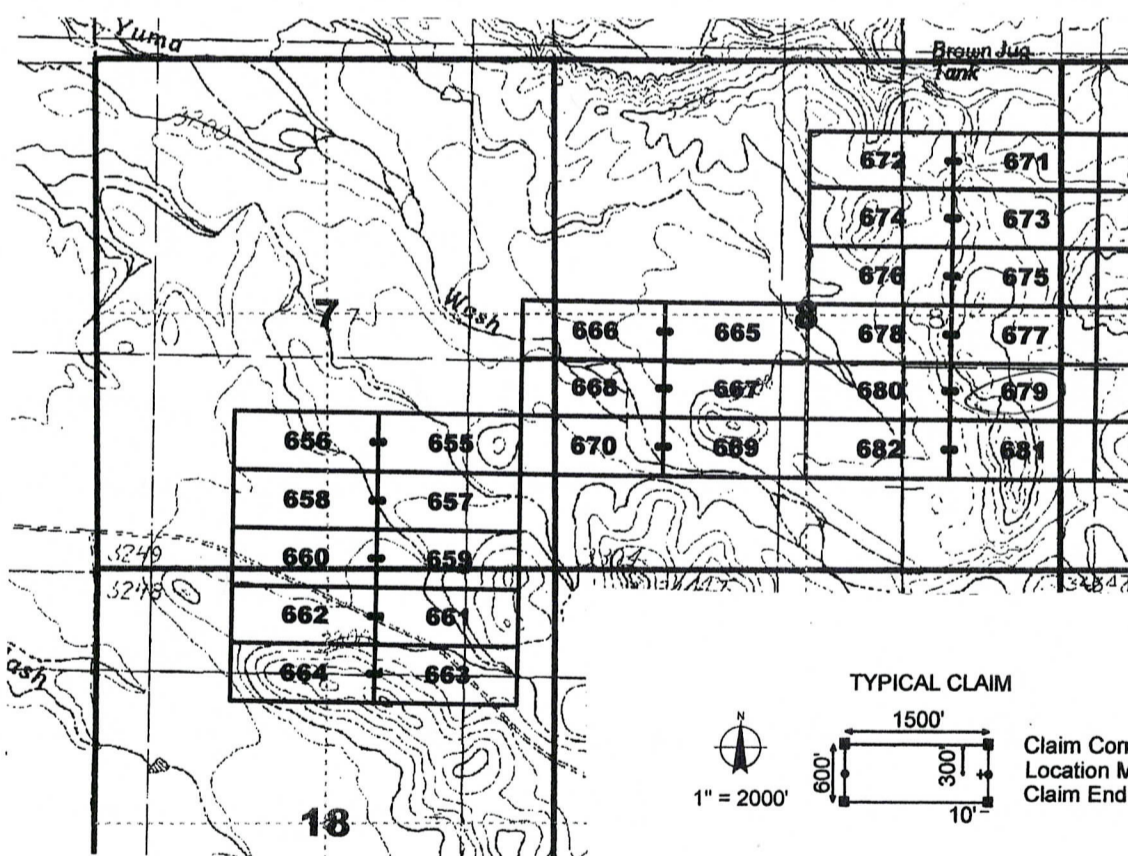
<u>1/4</u>	<u>Section</u>	<u>Township</u>	<u>Range</u>	<u>Meridian</u>
<u>SE</u>	<u>8</u>	7S	28E	Gila and Salt River
<u>SW</u>	<u>9</u>	7S	28E	Gila and Salt River
---	---	7S	28E	Gila and Salt River
---	---	7S	28E	Gila and Salt River

The northwest corner of this claim is approximately 9000 feet east and 3000 feet south of the Southeast corner of Section 1, Township 7 South, Range 27 East, Gila and Salt River Base and Meridian.

DATED AND POSTED on the ground this 23rd day of May, 2011.

by: Curt Barlow  
Curtis Barlow, Agent

RECEIVED  
BLM, GILAH STATE OFFICE  
MAY -5 A 9:06  
PHOENIX, AZ



The above map depicts the Jose 679 lode mining claim, which is located in Section(s) 8,9, Township 7 South, Range 28 East, Gila and Salt River Base and Meridian, Graham County, Arizona. The claim corners, end centers, and location monuments are marked by 2 inch by 2 inch by 5 foot wooden posts with aluminum tags. The bearings and distances between claims are as depicted on the map.

When recorded return to:  
Millrock Alaska LLC  
PO Box 200867  
Anchorage, Alaska 99520

AMC409719



2011-05-23 6

Page 1 of 1

Requested By: MILLROCK EXPLORATION  
Nancy John, Graham County Recorder  
07-26-2011 08:49 AM Recording Fee \$14.00

**LOCATION NOTICE FOR LODE MINING CLAIM**

NOTICE IS HEREBY GIVEN that the Jose 680 lode mining claim has been located by Millrock Alaska LLC, whose current mailing address is PO Box 200867, Anchorage, Alaska 99520. The general course of this claim is East - West, and it is situated in Graham County, Arizona. This claim is 1500 feet in length and 600 feet in width. This claim runs from the location monument on which this location notice is posted approximately 10 feet in an easterly direction to the East end line and 1490 feet in a westerly direction to the West end line. This claim is marked by six additional monuments, one at each corner and one at the center of each end line.

The location monument on which this notice is posted is situated within Section 8, Township 7 South, Range 28 East, Gila and Salt River Baseline and Meridian, Arizona, and this claim occupies the following quarter section(s), section(s), Township and Range:

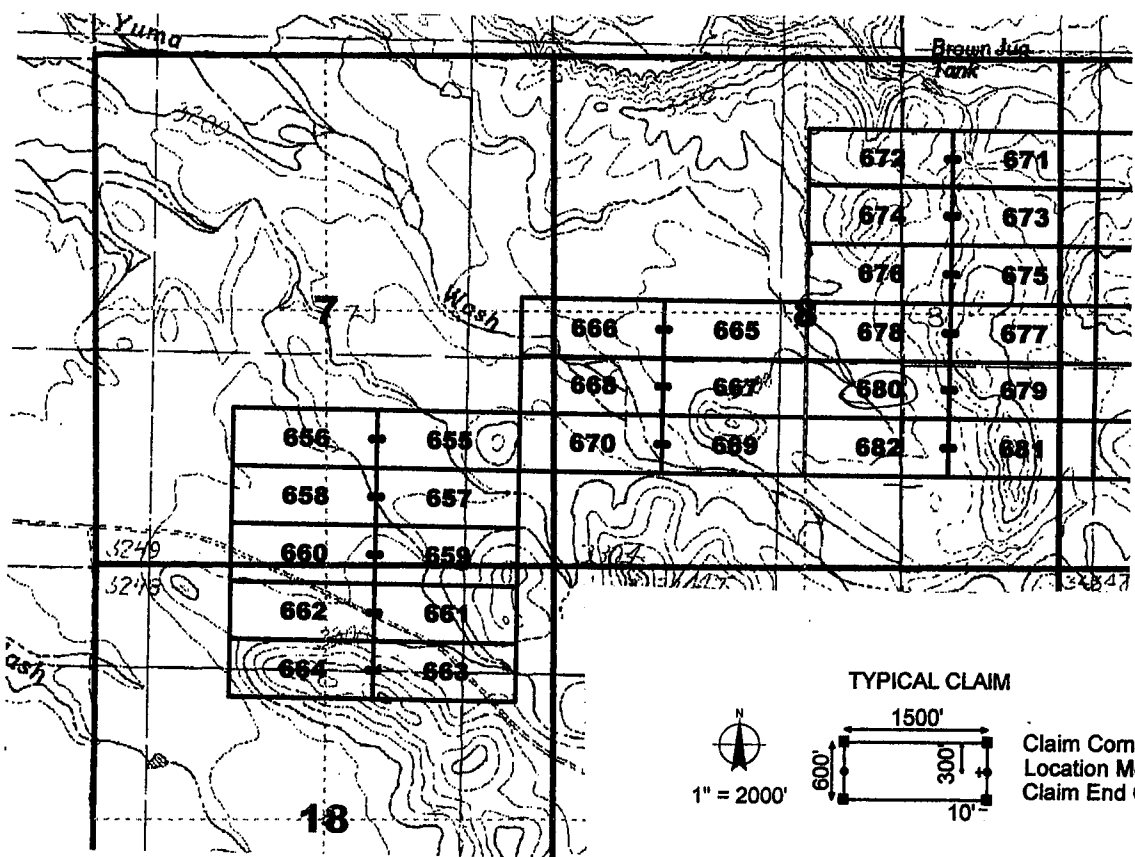
<u>1/4</u>	<u>Section</u>	<u>Township</u>	<u>Range</u>	<u>Meridian</u>
<u>SW</u>	<u>8</u>	7S	28E	Gila and Salt River
---	---	7S	28E	Gila and Salt River
---	---	7S	28E	Gila and Salt River
---	---	7S	28E	Gila and Salt River

The northwest corner of this claim is approximately 7500 feet east and 3000 feet south of the Southeast corner of Section 1, Township 7 South, Range 27 East, Gila and Salt River Base and Meridian.

DATED AND POSTED on the ground this 23<sup>rd</sup> day of May, 2011.

by: Curt Barlow  
Curtis Barlow, Agent

RECEIVED  
BLM STATE OFFICE  
PHOENIX, AZ  
AUG - 5 A 9: 06



AMC409720

The above map depicts the Jose 680 lode mining claim, which is located in Section(s) 8, Township 7 South, Range 28 East, Gila and Salt River Base and Meridian, Graham County, Arizona. The claim corners, end centers, and location monuments are marked by 2 inch by 2 inch by 5 foot wooden posts with aluminum tags. The bearings and distances between claims are as depicted on the map.

When recorded return to:  
Millrock Alaska LLC  
PO Box 200867  
Anchorage, Alaska 99520

**LOCATION NOTICE FOR LODE MINING CLAIM**

NOTICE IS HEREBY GIVEN that the Jose 681 lode mining claim has been located by Millrock Alaska LLC, whose current mailing address is PO Box 200867, Anchorage, Alaska 99520. The general course of this claim is East - West, and it is situated in Graham County, Arizona. This claim is 1500 feet in length and 600 feet in width. This claim runs from the location monument on which this location notice is posted approximately 1490 feet in an easterly direction to the East end line and 10 feet in a westerly direction to the West end line. This claim is marked by six additional monuments, one at each corner and one at the center of each end line.

The location monument on which this notice is posted is situated within Section 6, Township 7 South, Range 28 East, Gila and Salt River Baseline and Meridian, Arizona, and this claim occupies the following quarter section(s), section(s), Township and Range:

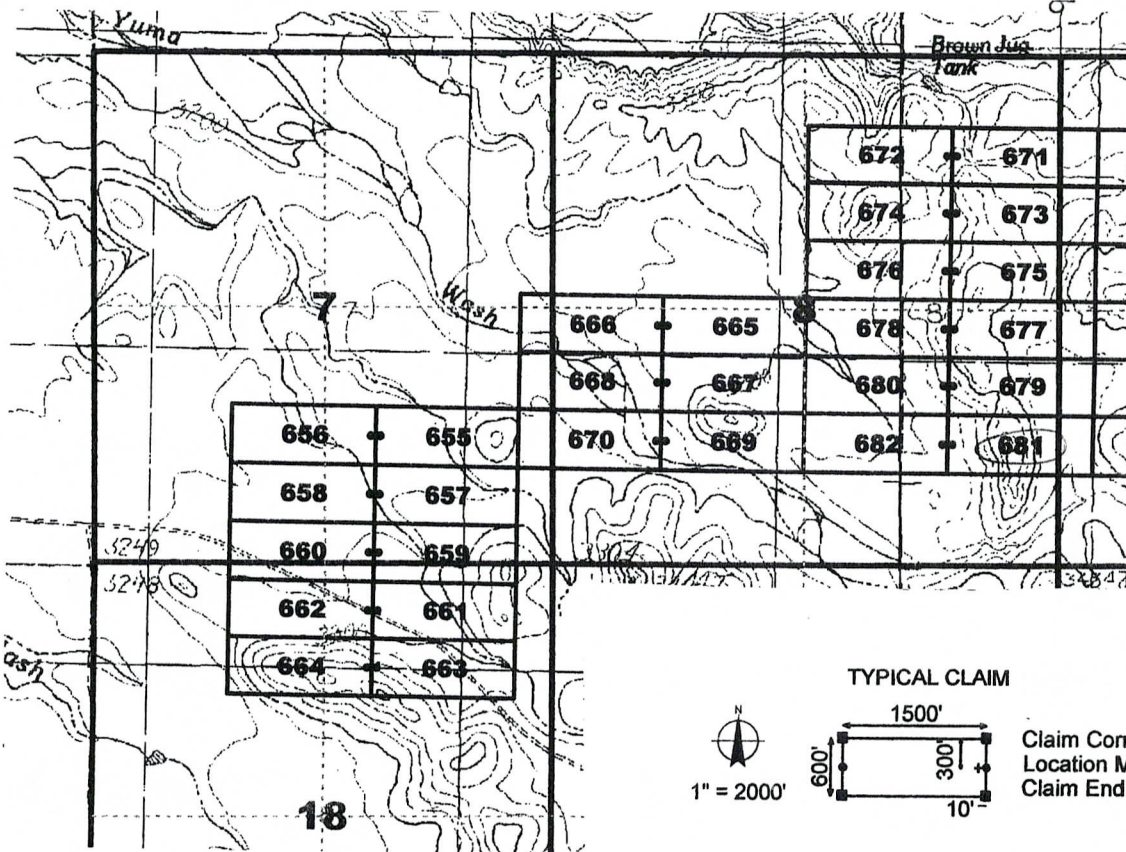
<u>1/4</u>	<u>Section</u>	<u>Township</u>	<u>Range</u>	<u>Meridian</u>
<u>SE</u>	<u>8</u>	7S	28E	Gila and Salt River
<u>SW</u>	<u>9</u>	7S	28E	Gila and Salt River
---	---	7S	28E	Gila and Salt River
---	---	7S	28E	Gila and Salt River

The northwest corner of this claim is approximately 9000 feet east and 3600 feet south of the Southeast corner of Section 1, Township 7 South, Range 27 East, Gila and Salt River Base and Meridian.

DATED AND POSTED on the ground this 23rd day of May, 2011.

by: Curt Barlow  
 Curtis Barlow, Agent

RECEIVED  
 B.L.I.  
 AZ STATE OFFICE  
 2011 JUN -5 A 9:06  
 PHOENIX, AZ



The above map depicts the Jose 681 lode mining claim, which is located in Section(s) 8, 9, Township 7 South, Range 28 East, Gila and Salt River Base and Meridian, Graham County, Arizona. The claim corners, end centers, and location monuments are marked by 2 inch by 2 inch by 5 foot wooden posts with aluminum tags. The bearings and distances between claims are as depicted on the map.

When recorded return to:  
 Millrock Alaska LLC  
 PO Box 200867  
 Anchorage, Alaska 99520

AMC409721



2011-04238

Page 1 of 1

Requested By: MILLROCK EXPLORATION

Wendy John, Graham County Recorder

07-26-2011 08:49 AM Recording Fee \$14.00

**LOCATION NOTICE FOR LODE MINING CLAIM**

NOTICE IS HEREBY GIVEN that the Jose 682 lode mining claim has been located by Millrock Alaska LLC, whose current mailing address is PO Box 200867, Anchorage, Alaska 99520. The general course of this claim is East - West, and it is situated in Graham County, Arizona. This claim is 1500 feet in length and 600 feet in width. This claim runs from the location monument on which this location notice is posted approximately 10 feet in an easterly direction to the East end line and 1490 feet in a westerly direction to the West end line. This claim is marked by six additional monuments, one at each corner and one at the center of each end line.

The location monument on which this notice is posted is situated within Section 8, Township 7 South, Range 28 East, Gila and Salt River Baseline and Meridian, Arizona, and this claim occupies the following quarter section(s), section(s), Township and Range:

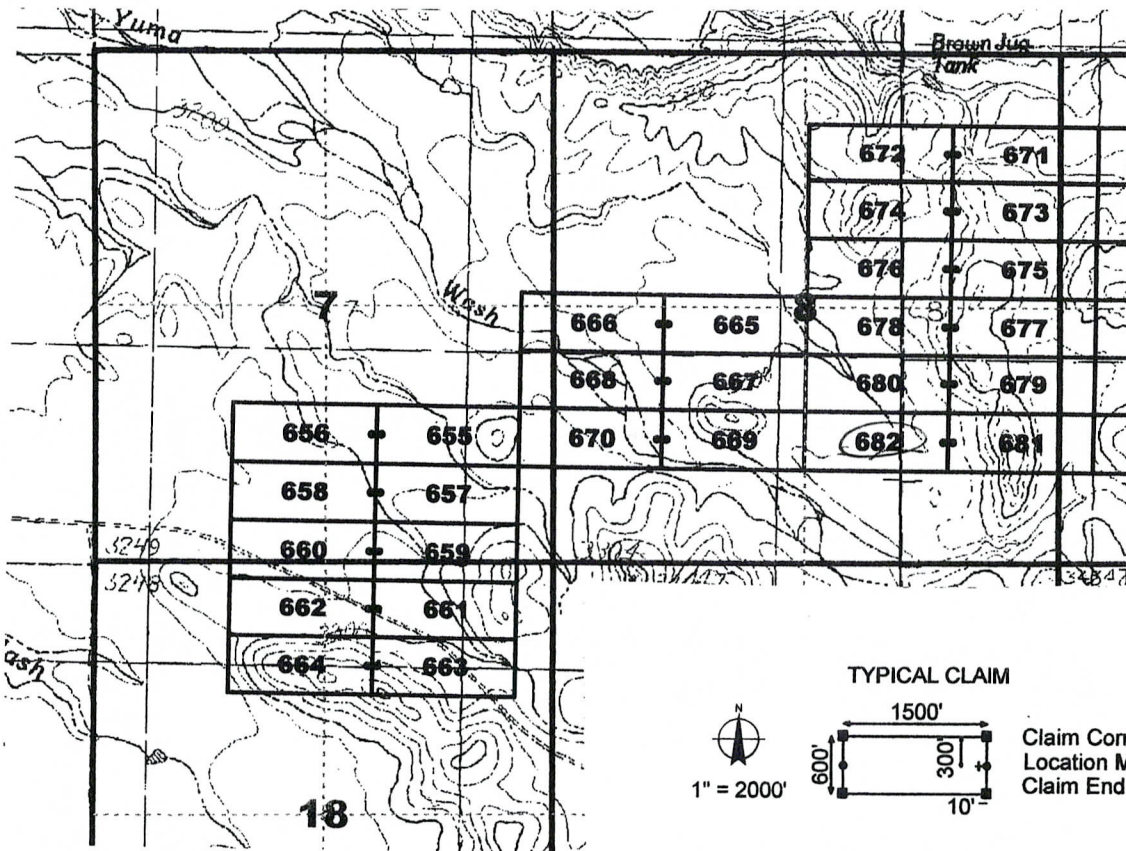
<u>1/4</u>	<u>Section</u>	<u>Township</u>	<u>Range</u>	<u>Meridian</u>
<u>SE</u>	<u>8</u>	7S	28E	Gila and Salt River
---	---	7S	28E	Gila and Salt River
---	---	7S	28E	Gila and Salt River
---	---	7S	28E	Gila and Salt River

The northwest corner of this claim is approximately 7500 feet east and 3600 feet south of the Southeast corner of Section 1, Township 7 South, Range 27 East, Gila and Salt River Base and Meridian.

DATED AND POSTED on the ground this 23rd day of May, 2011.

by: Curtis Barlow  
Curtis Barlow, Agent

RECEIVED  
B.L.M. STATE OFFICE  
MAY - 5 A 9: 06  
PHOENIX, AZ



The above map depicts the Jose 682 lode mining claim, which is located in Section(s) 8, Township 7 South, Range 28 East, Gila and Salt River Base and Meridian, Graham County, Arizona. The claim corners, end centers, and location monuments are marked by 2 inch by 2 inch by 5 foot wooden posts with aluminum tags. The bearings and distances between claims are as depicted on the map.

When recorded return to:  
Millrock Alaska LLC  
PO Box 200867  
Anchorage, Alaska 99520

AMC409722

**LOCATION NOTICE FOR LODE MINING CLAIM**

NOTICE IS HEREBY GIVEN that the Jose 683 lode mining claim has been located by Millrock Alaska LLC, whose current mailing address is PO Box 200867, Anchorage, Alaska 99520. The general course of this claim is East - West, and it is situated in Graham County, Arizona. This claim is 1500 feet in length and 600 feet in width. This claim runs from the location monument on which this location notice is posted approximately 1490 feet in an easterly direction to the East end line and 10 feet in a westerly direction to the West end line. This claim is marked by six additional monuments, one at each corner and one at the center of each end line.

The location monument on which this notice is posted is situated within Section 9, Township 7 South, Range 28 East, Gila and Salt River Baseline and Meridian, Arizona, and this claim occupies the following quarter section(s), section(s), Township and Range:

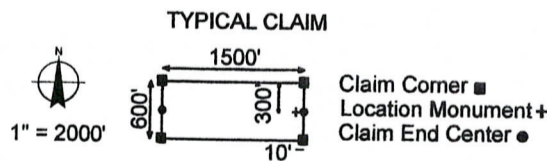
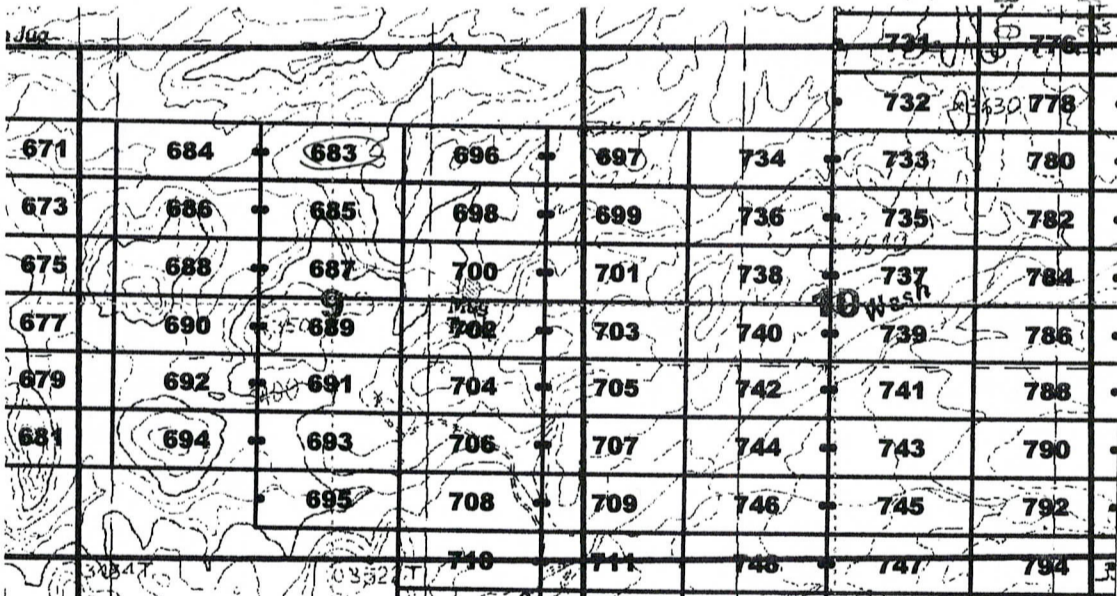
<u>1/4</u>	<u>Section</u>	<u>Township</u>	<u>Range</u>	<u>Meridian</u>
<u>NW</u>	<u>9</u>	7S	28E	Gila and Salt River
<u>NE</u>	<u>9</u>	7S	28E	Gila and Salt River
---	---	7S	28E	Gila and Salt River
---	---	7S	28E	Gila and Salt River

The northwest corner of this claim is approximately 12000 feet east and 600 feet south of the Southeast corner of Section 1, Township 7 South, Range 27 East, Gila and Salt River Base and Meridian.

DATED AND POSTED on the ground this 24<sup>th</sup> day of May, 2011.

by: [Signature]  
Mike Pollard, Agent

RECEIVED  
B.H. AZ STATE OFFICE  
PHOENIX, AZ  
2011 AUG - 5 A 9:50



The above map depicts the Jose 683 lode mining claim, which is located in Section(s) 9, Township 7 South, Range 28 East, Gila and Salt River Base and Meridian, Graham County, Arizona. The claim corners, end centers, and location monuments are marked by 2 inch by 2 inch by 5 foot wooden posts with aluminum tags. The bearings and distances between claims are as depicted on the map.

When recorded return to:  
Millrock Alaska LLC  
PO Box 200867  
Anchorage, Alaska 99520

AMC409723



**LOCATION NOTICE FOR LODE MINING CLAIM**

NOTICE IS HEREBY GIVEN that the Jose 684 lode mining claim has been located by Millrock Alaska LLC, whose current mailing address is PO Box 200867, Anchorage, Alaska 99520. The general course of this claim is East - West, and it is situated in Graham County, Arizona. This claim is 1500 feet in length and 600 feet in width. This claim runs from the location monument on which this location notice is posted approximately 10 feet in an easterly direction to the East end line and 1490 feet in a westerly direction to the West end line. This claim is marked by six additional monuments, one at each corner and one at the center of each end line.

The location monument on which this notice is posted is situated within Section 9, Township 7 South, Range 28 East, Gila and Salt River Baseline and Meridian, Arizona, and this claim occupies the following quarter section(s), section(s), Township and Range:

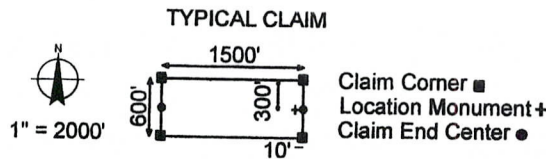
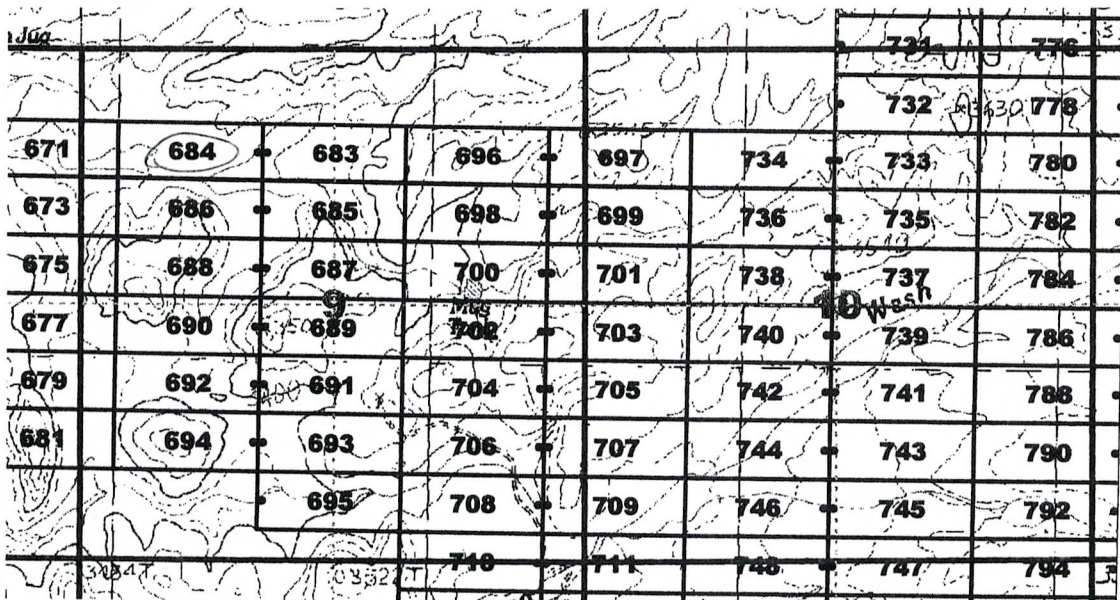
<u>1/4</u>	<u>Section</u>	<u>Township</u>	<u>Range</u>	<u>Meridian</u>
<u>NW</u>	<u>9</u>	7S	28E	Gila and Salt River
---	---	7S	28E	Gila and Salt River
---	---	7S	28E	Gila and Salt River
---	---	7S	28E	Gila and Salt River

RECEIVED  
 B.L.M. AZ STATE OFFICE  
 2011 MAY -5 AM 9:06  
 GILAH AND SALT RIVER MERIDIAN, AZ

The northwest corner of this claim is approximately 10500 feet east and 600 feet south of the Southeast corner of Section 1, Township 7 South, Range 27 East, Gila and Salt River Base and Meridian.

DATED AND POSTED on the ground this 24<sup>th</sup> day of May, 2011.

by: [Signature]  
 Mike Pollard, Agent



The above map depicts the Jose 684 lode mining claim, which is located in Section(s) 9, Township 7 South, Range 28 East, Gila and Salt River Base and Meridian, Graham County, Arizona. The claim corners, end centers, and location monuments are marked by 2 inch by 2 inch by 5 foot wooden posts with aluminum tags. The bearings and distances between claims are as depicted on the map.

When recorded return to:  
 Millrock Alaska LLC  
 PO Box 200867  
 Anchorage, Alaska 99520

AMC409724

**LOCATION NOTICE FOR LODE MINING CLAIM**

NOTICE IS HEREBY GIVEN that the Jose 685 lode mining claim has been located by Millrock Alaska LLC, whose current mailing address is PO Box 200867, Anchorage, Alaska 99520. The general course of this claim is East - West, and it is situated in Graham County, Arizona. This claim is 1500 feet in length and 600 feet in width. This claim runs from the location monument on which this location notice is posted approximately 1490 feet in an easterly direction to the East end line and 10 feet in a westerly direction to the West end line. This claim is marked by six additional monuments, one at each corner and one at the center of each end line.

The location monument on which this notice is posted is situated within Section 9, Township 7 South, Range 28 East, Gila and Salt River Baseline and Meridian, Arizona, and this claim occupies the following quarter section(s), section(s), Township and Range:

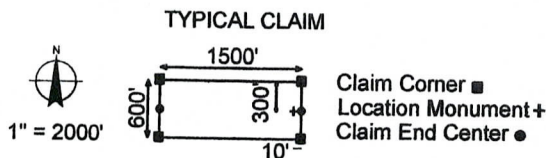
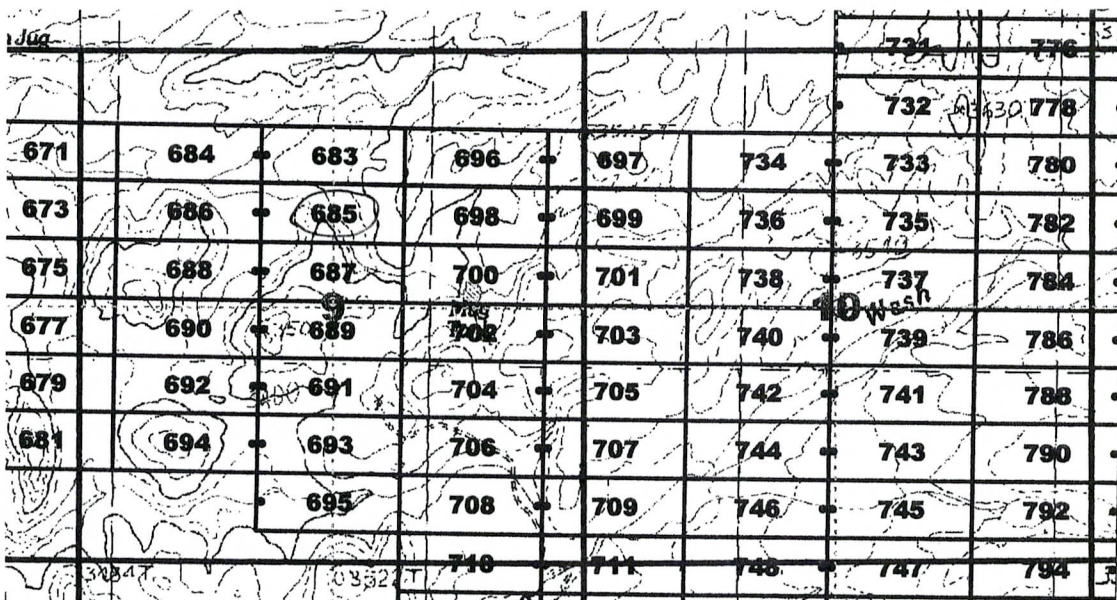
<u>1/4</u>	<u>Section</u>	<u>Township</u>	<u>Range</u>	<u>Meridian</u>
<u>NW</u>	<u>9</u>	7S	28E	Gila and Salt River
<u>NE</u>	<u>9</u>	7S	28E	Gila and Salt River
---	---	7S	28E	Gila and Salt River
---	---	7S	28E	Gila and Salt River

The northwest corner of this claim is approximately 12000 feet east and 1200 feet south of the Southeast corner of Section 1, Township 7 South, Range 27 East, Gila and Salt River Base and Meridian.

DATED AND POSTED on the ground this 24th day of May, 2011.

by: [Signature]  
 Mike Pollard, Agent

RECEIVED  
 B.L.M.  
 ARIZONA STATE OFFICE  
 PHOENIX, AZ  
 2011  
 05-26-5 A 9:06



The above map depicts the Jose 685 lode mining claim, which is located in Section(s) 9, Township 7 South, Range 28 East, Gila and Salt River Base and Meridian, Graham County, Arizona. The claim corners, end centers, and location monuments are marked by 2 inch by 2 inch by 5 foot wooden posts with aluminum tags. The bearings and distances between claims are as depicted on the map.

When recorded return to:  
 Millrock Alaska LLC  
 PO Box 200867  
 Anchorage, Alaska 99520

AMC409725

**LOCATION NOTICE FOR LODE MINING CLAIM**

NOTICE IS HEREBY GIVEN that the Jose 686 lode mining claim has been located by Millrock Alaska LLC, whose current mailing address is PO Box 200867, Anchorage, Alaska 99520. The general course of this claim is East - West, and it is situated in Graham County, Arizona. This claim is 1500 feet in length and 600 feet in width. This claim runs from the location monument on which this location notice is posted approximately 10 feet in an easterly direction to the East end line and 1490 feet in a westerly direction to the West end line. This claim is marked by six additional monuments, one at each corner and one at the center of each end line.

The location monument on which this notice is posted is situated within Section 9, Township 7 South, Range 28 East, Gila and Salt River Baseline and Meridian, Arizona, and this claim occupies the following quarter section(s), section(s), Township and Range:

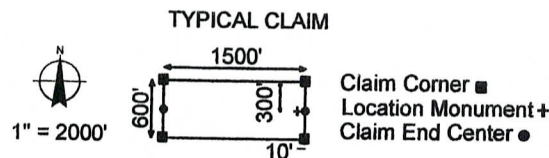
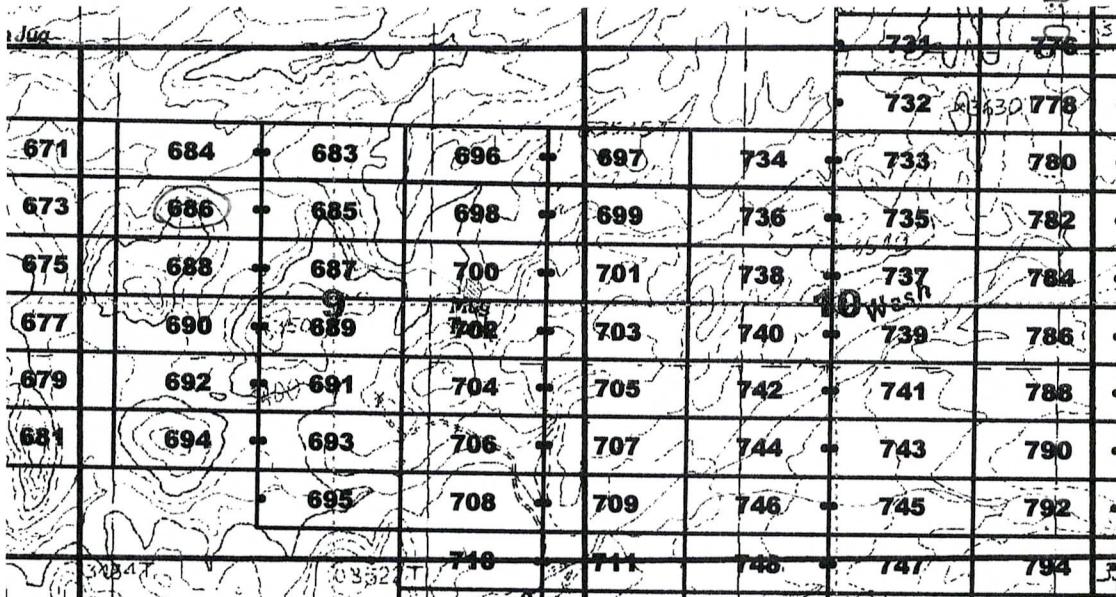
<u>1/4</u>	<u>Section</u>	<u>Township</u>	<u>Range</u>	<u>Meridian</u>
<u>NW</u>	<u>9</u>	7S	28E	Gila and Salt River
---	---	7S	28E	Gila and Salt River
---	---	7S	28E	Gila and Salt River
---	---	7S	28E	Gila and Salt River

The northwest corner of this claim is approximately 10500 feet east and 1200 feet south of the Southeast corner of Section 1, Township 7 South, Range 27 East, Gila and Salt River Base and Meridian.

DATED AND POSTED on the ground this 24th day of May, 2011.

by: [Signature]  
 Mike Pollard, Agent

RECEIVED  
 B.M. AZ STATE OFFICE  
 2011 AUG - 5 A 9:00  
 PHOENIX, AZ



The above map depicts the Jose 686 lode mining claim, which is located in Section(s) 9, Township 7 South, Range 28 East, Gila and Salt River Base and Meridian, Graham County, Arizona. The claim corners, end centers, and location monuments are marked by 2 inch by 2 inch by 5 foot wooden posts with aluminum tags. The bearings and distances between claims are as depicted on the map.

When recorded return to:  
 Millrock Alaska LLC  
 PO Box 200867  
 Anchorage, Alaska 99520

AMC409726



2011-04243

Page 1 of 1

Requested By: MILLROCK EXPLORATION

Wendy John, Graham County Recorder

07-26-2011 08:49 AM Recording Fee \$14.00

**LOCATION NOTICE FOR LODE MINING CLAIM**

NOTICE IS HEREBY GIVEN that the Jose 687 lode mining claim has been located by Millrock Alaska LLC, whose current mailing address is PO Box 200867, Anchorage, Alaska 99520. The general course of this claim is East - West, and it is situated in Graham County, Arizona. This claim is 1500 feet in length and 600 feet in width. This claim runs from the location monument on which this location notice is posted approximately 1490 feet in an easterly direction to the East end line and 10 feet in a westerly direction to the West end line. This claim is marked by six additional monuments, one at each corner and one at the center of each end line.

The location monument on which this notice is posted is situated within Section 9, Township 7 South, Range 28 East, Gila and Salt River Baseline and Meridian, Arizona, and this claim occupies the following quarter section(s), section(s), Township and Range:

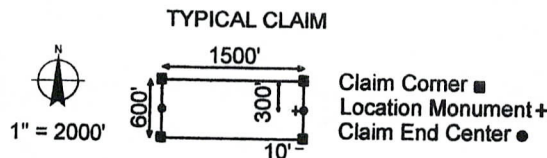
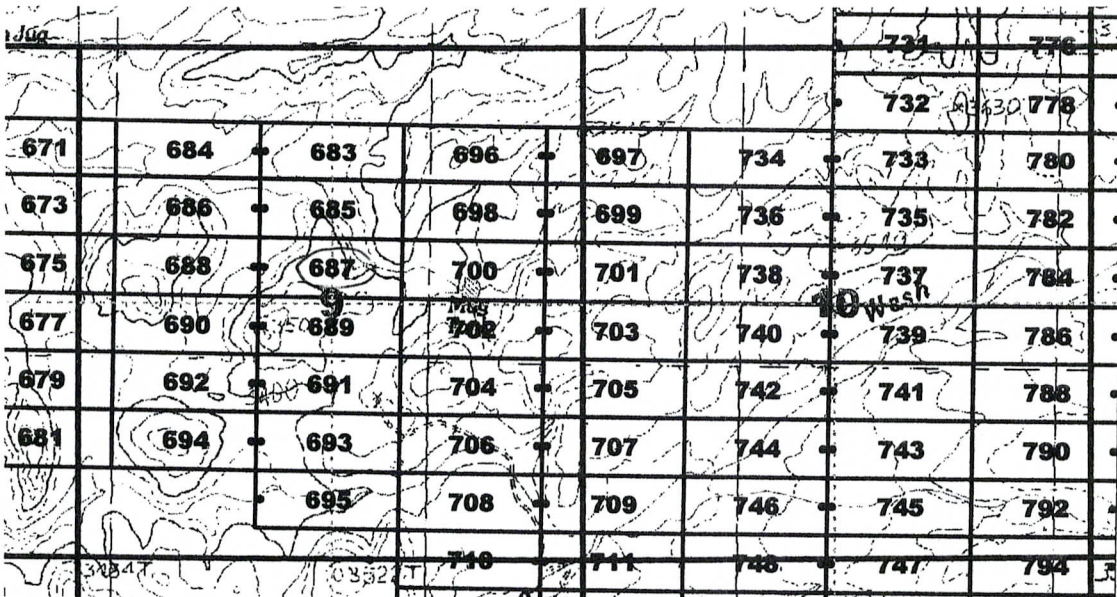
<u>1/4</u>	<u>Section</u>	<u>Township</u>	<u>Range</u>	<u>Meridian</u>
<u>NW</u>	<u>9</u>	7S	28E	Gila and Salt River
<u>NE</u>	<u>9</u>	7S	28E	Gila and Salt River
---	---	7S	28E	Gila and Salt River
---	---	7S	28E	Gila and Salt River

RECEIVED  
B.L.M. ARIZONA STATE OFFICE

The northwest corner of this claim is approximately 12000 feet east and 1800 feet south of the Southeast corner of Section 1, Township 7 South, Range 27 East, Gila and Salt River Base and Meridian.

DATED AND POSTED on the ground this 24<sup>th</sup> day of May, 2011.

by: [Signature]  
Mike Pollard, Agent



The above map depicts the Jose 687 lode mining claim, which is located in Section(s) 9, Township 7 South, Range 28 East, Gila and Salt River Base and Meridian, Graham County, Arizona. The claim corners, end centers, and location monuments are marked by 2 inch by 2 inch by 5 foot wooden posts with aluminum tags. The bearings and distances between claims are as depicted on the map.

When recorded return to:  
Millrock Alaska LLC  
PO Box 200867  
Anchorage, Alaska 99520

AMC409121

**LOCATION NOTICE FOR LODE MINING CLAIM**

NOTICE IS HEREBY GIVEN that the Jose 688 lode mining claim has been located by Millrock Alaska LLC, whose current mailing address is PO Box 200867, Anchorage, Alaska 99520. The general course of this claim is East - West, and it is situated in Graham County, Arizona. This claim is 1500 feet in length and 600 feet in width. This claim runs from the location monument on which this location notice is posted approximately 10 feet in an easterly direction to the East end line and 1490 feet in a westerly direction to the West end line. This claim is marked by six additional monuments, one at each corner and one at the center of each end line.

The location monument on which this notice is posted is situated within Section 9, Township 7 South, Range 28 East, Gila and Salt River Baseline and Meridian, Arizona, and this claim occupies the following quarter section(s), section(s), Township and Range:

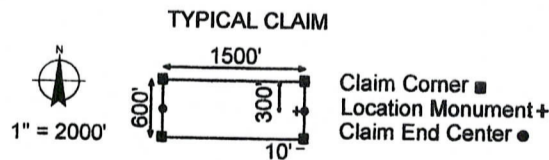
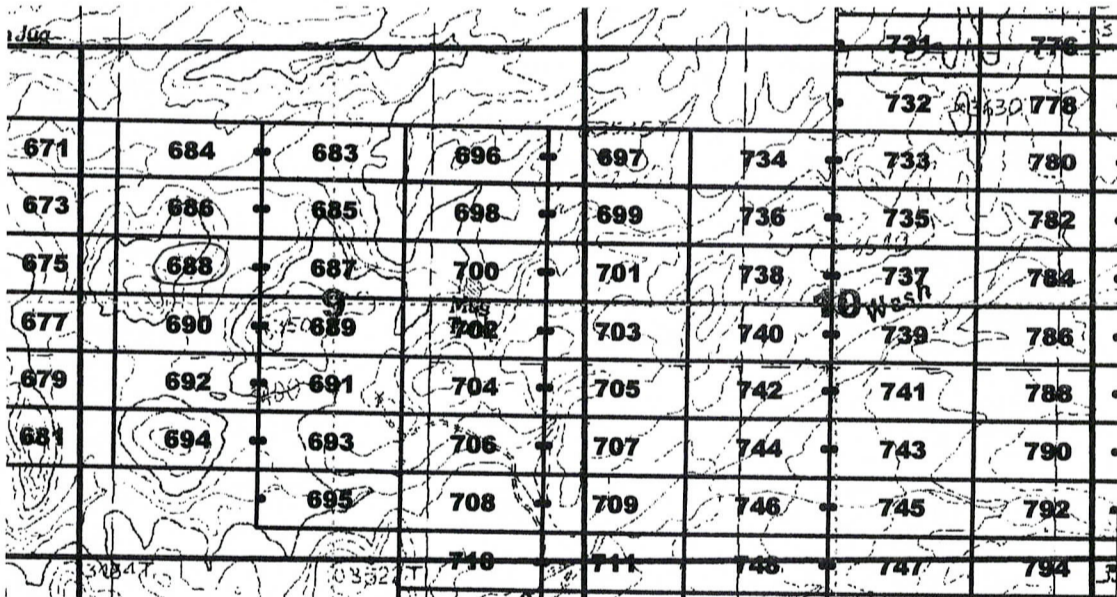
<u>1/4</u>	<u>Section</u>	<u>Township</u>	<u>Range</u>	<u>Meridian</u>
<u>NW</u>	<u>9</u>	7S	28E	Gila and Salt River
---	---	7S	28E	Gila and Salt River
---	---	7S	28E	Gila and Salt River
---	---	7S	28E	Gila and Salt River

The northwest corner of this claim is approximately 10500 feet east and 1800 feet south of the Southeast corner of Section 1, Township 7 South, Range 27 East, Gila and Salt River Base and Meridian.

DATED AND POSTED on the ground this 24th day of May, 2011.

by: [Signature]  
 Mike Pollard, Agent

RECEIVED  
 B.L.M. STATE OFFICE  
 PHOENIX, AZ  
 AUG - 5 A 9: 06



The above map depicts the Jose 688 lode mining claim, which is located in Section(s) 9, Township 7 South, Range 28 East, Gila and Salt River Base and Meridian, Graham County, Arizona. The claim corners, end centers, and location monuments are marked by 2 inch by 2 inch by 5 foot wooden posts with aluminum tags. The bearings and distances between claims are as depicted on the map.

When recorded return to:  
 Millrock Alaska LLC  
 PO Box 200867  
 Anchorage, Alaska 99520

AN0409128

**LOCATION NOTICE FOR LODE MINING CLAIM**

NOTICE IS HEREBY GIVEN that the Jose 689 lode mining claim has been located by Millrock Alaska LLC, whose current mailing address is PO Box 200867, Anchorage, Alaska 99520. The general course of this claim is East - West, and it is situated in Graham County, Arizona. This claim is 1500 feet in length and 600 feet in width. This claim runs from the location monument on which this location notice is posted approximately 1490 feet in an easterly direction to the East end line and 10 feet in a westerly direction to the West end line. This claim is marked by six additional monuments, one at each corner and one at the center of each end line.

The location monument on which this notice is posted is situated within Section 9, Township 7 South, Range 28 East, Gila and Salt River Baseline and Meridian, Arizona, and this claim occupies the following quarter section(s), section(s), Township and Range:

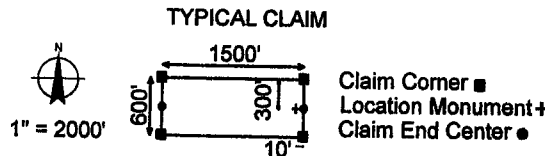
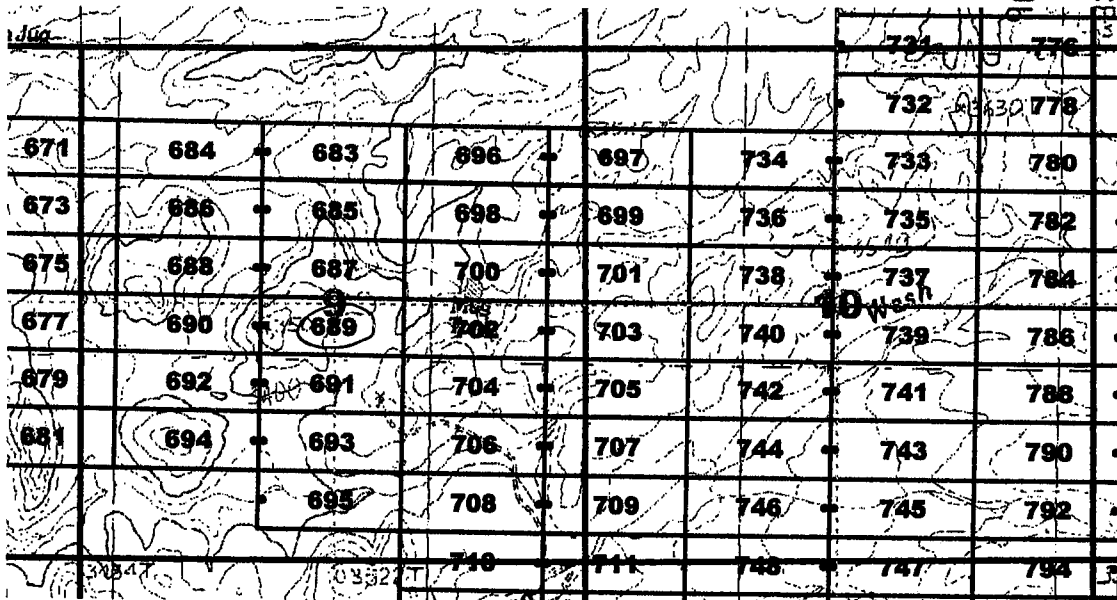
<u>1/4</u>	<u>Section</u>	<u>Township</u>	<u>Range</u>	<u>Meridian</u>
<u>NW</u>	<u>9</u>	7S	28E	Gila and Salt River
<u>NE</u>	<u>9</u>	7S	28E	Gila and Salt River
<u>SW</u>	<u>9</u>	7S	28E	Gila and Salt River
<u>SE</u>	<u>9</u>	7S	28E	Gila and Salt River

The northwest corner of this claim is approximately 12000 feet east and 2400 feet south of the Southeast corner of Section 1, Township 7 South, Range 27 East, Gila and Salt River Base and Meridian.

DATED AND POSTED on the ground this 24th day of May, 2011.

by: [Signature]  
 Mike Pollard, Agent

RECEIVED  
 B.L.M. AZ STATE OFFICE  
 2011 AUG -5 A 9:06  
 HOENIX, AZ



The above map depicts the Jose 689 lode mining claim, which is located in Section(s) 9, Township 7 South, Range 28 East, Gila and Salt River Base and Meridian, Graham County, Arizona. The claim corners, end centers, and location monuments are marked by 2 inch by 2 inch by 5 foot wooden posts with aluminum tags. The bearings and distances between claims are as depicted on the map.

When recorded return to:  
 Millrock Alaska LLC  
 PO Box 200867  
 Anchorage, Alaska 99520

AMC 409729

**LOCATION NOTICE FOR LODE MINING CLAIM**

NOTICE IS HEREBY GIVEN that the Jose 690 lode mining claim has been located by Millrock Alaska LLC, whose current mailing address is PO Box 200867, Anchorage, Alaska 99520. The general course of this claim is East - West, and it is situated in Graham County, Arizona. This claim is 1500 feet in length and 600 feet in width. This claim runs from the location monument on which this location notice is posted approximately 10 feet in an easterly direction to the East end line and 1490 feet in a westerly direction to the West end line. This claim is marked by six additional monuments, one at each corner and one at the center of each end line.

The location monument on which this notice is posted is situated within Section 9, Township 7 South, Range 28 East, Gila and Salt River Baseline and Meridian, Arizona, and this claim occupies the following quarter section(s), section(s), Township and Range:

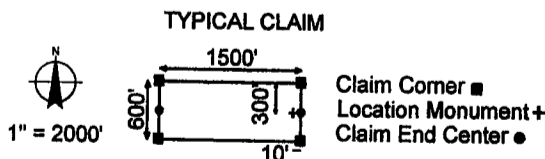
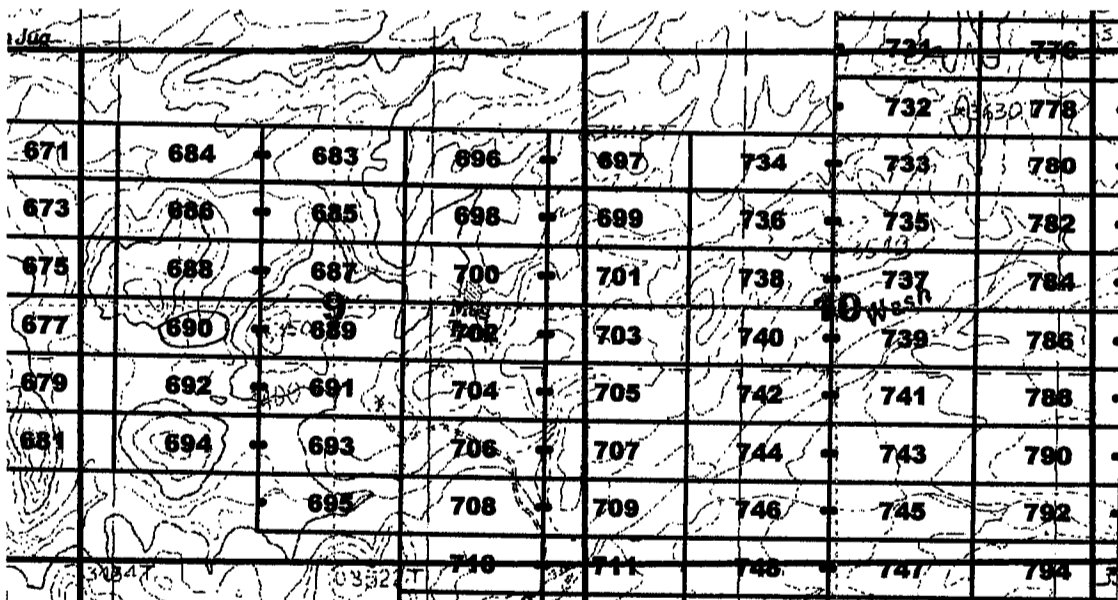
<u>1/4</u>	<u>Section</u>	<u>Township</u>	<u>Range</u>	<u>Meridian</u>
<u>NW</u>	<u>9</u>	7S	28E	Gila and Salt River
<u>SW</u>	<u>9</u>	7S	28E	Gila and Salt River
---	---	7S	28E	Gila and Salt River
---	---	7S	28E	Gila and Salt River

The northwest corner of this claim is approximately 10500 feet east and 2400 feet south of the Southeast corner of Section 1, Township 7 South, Range 27 East, Gila and Salt River Base and Meridian.

DATED AND POSTED on the ground this 24th day of May, 2011.

by: [Signature]  
Mike Pollard, Agent

RECEIVED  
B.L.M. AZ STATE OFFICE  
AUG - 5 A 9: 06  
PHOENIX, AZ



The above map depicts the Jose 690 lode mining claim, which is located in Section(s) 9, Township 7 South, Range 28 East, Gila and Salt River Base and Meridian, Graham County, Arizona. The claim corners, end centers, and location monuments are marked by 2 inch by 2 inch by 5 foot wooden posts with aluminum tags. The bearings and distances between claims are as depicted on the map.

When recorded return to:  
Millrock Alaska LLC  
PO Box 200867  
Anchorage, Alaska 99520

AMC409730

**LOCATION NOTICE FOR LODE MINING CLAIM**

NOTICE IS HEREBY GIVEN that the Jose 691 lode mining claim has been located by Millrock Alaska LLC, whose current mailing address is PO Box 200867, Anchorage, Alaska 99520. The general course of this claim is East - West, and it is situated in Graham County, Arizona. This claim is 1500 feet in length and 600 feet in width. This claim runs from the location monument on which this location notice is posted approximately 1490 feet in an easterly direction to the East end line and 10 feet in a westerly direction to the West end line. This claim is marked by six additional monuments, one at each corner and one at the center of each end line.

The location monument on which this notice is posted is situated within Section 9, Township 7 South, Range 28 East, Gila and Salt River Baseline and Meridian, Arizona, and this claim occupies the following quarter section(s), section(s), Township and Range:

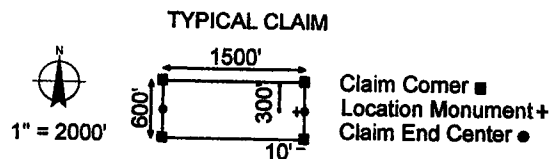
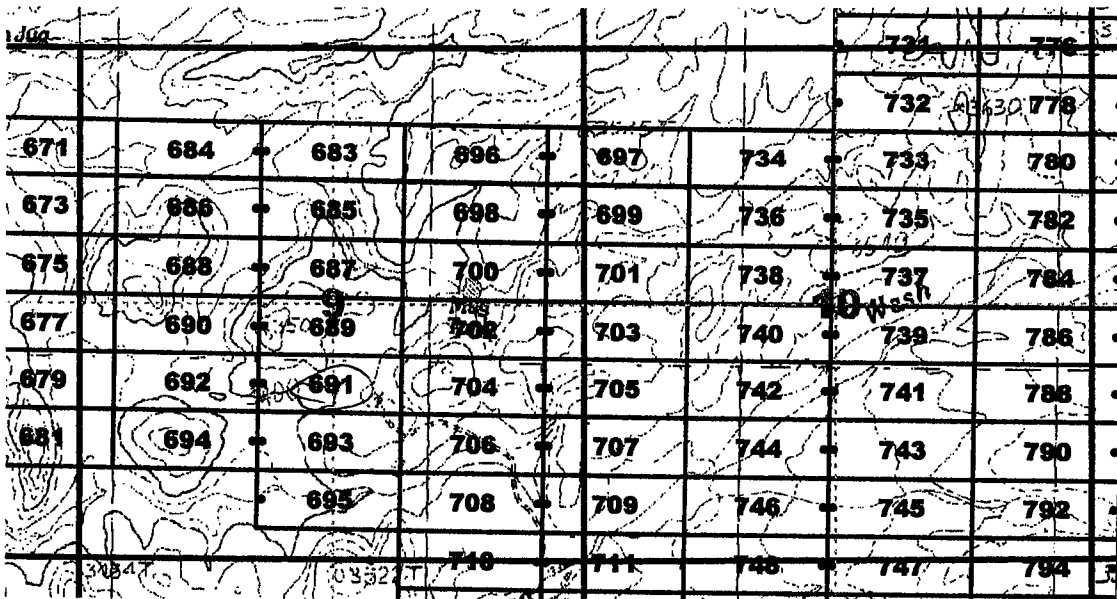
<u>1/4</u>	<u>Section</u>	<u>Township</u>	<u>Range</u>	<u>Meridian</u>
<u>SW</u>	<u>9</u>	7S	28E	Gila and Salt River
<u>SE</u>	<u>9</u>	7S	28E	Gila and Salt River
---	---	7S	28E	Gila and Salt River
---	---	7S	28E	Gila and Salt River

The northwest corner of this claim is approximately 12000 feet east and 3000 feet south of the Southeast corner of Section 1, Township 7 South, Range 27 East, Gila and Salt River Base and Meridian.

DATED AND POSTED on the ground this 24th day of May, 2011.

by: [Signature]  
 Mike Pollard, Agent

RECEIVED  
 BLM AZ STATE OFFICE  
 PHOENIX, AZ  
 JUN -5 A 9:06



The above map depicts the Jose 691 lode mining claim, which is located in Section(s) 9, Township 7 South, Range 28 East, Gila and Salt River Base and Meridian, Graham County, Arizona. The claim corners, end centers, and location monuments are marked by 2 inch by 2 inch by 5 foot wooden posts with aluminum tags. The bearings and distances between claims are as depicted on the map.

When recorded return to:  
 Millrock Alaska LLC  
 PO Box 200867  
 Anchorage, Alaska 99520

AMC409731



**LOCATION NOTICE FOR LODE MINING CLAIM**

NOTICE IS HEREBY GIVEN that the Jose 692 lode mining claim has been located by Millrock Alaska LLC, whose current mailing address is PO Box 200867, Anchorage, Alaska 99520. The general course of this claim is East - West, and it is situated in Graham County, Arizona. This claim is 1500 feet in length and 600 feet in width. This claim runs from the location monument on which this location notice is posted approximately 10 feet in an easterly direction to the East end line and 1490 feet in a westerly direction to the West end line. This claim is marked by six additional monuments, one at each corner and one at the center of each end line.

The location monument on which this notice is posted is situated within Section 9, Township 7 South, Range 28 East, Gila and Salt River Baseline and Meridian, Arizona, and this claim occupies the following quarter section(s), section(s), Township and Range:

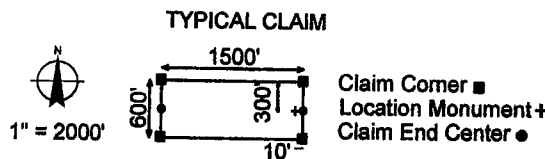
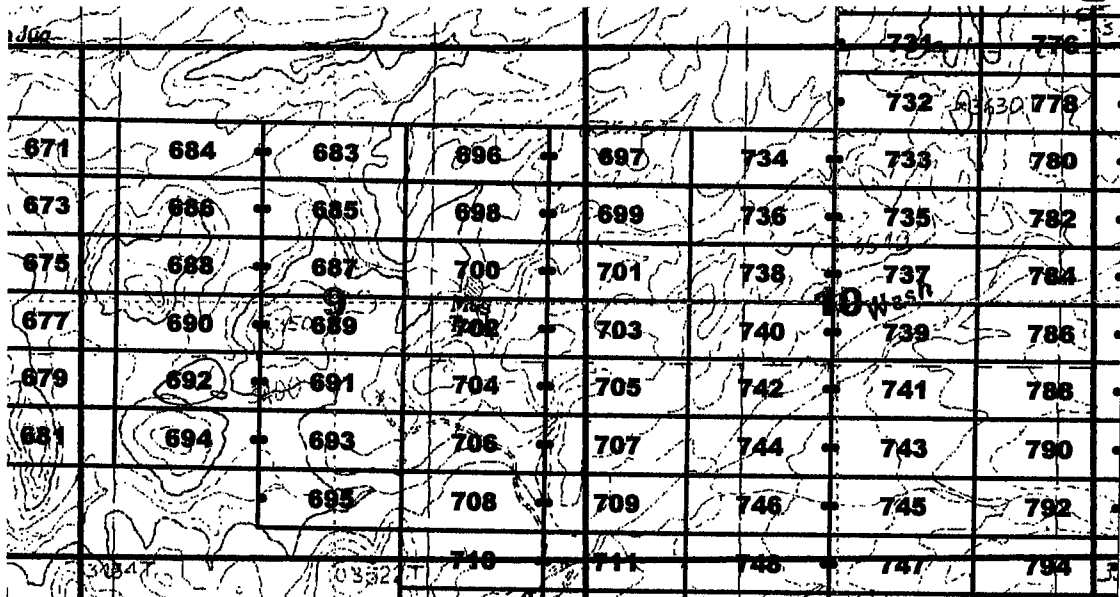
<u>1/4</u>	<u>Section</u>	<u>Township</u>	<u>Range</u>	<u>Meridian</u>
<u>SW</u>	<u>9</u>	7S	28E	Gila and Salt River
_____	_____	7S	28E	Gila and Salt River
_____	_____	7S	28E	Gila and Salt River
_____	_____	7S	28E	Gila and Salt River

The northwest corner of this claim is approximately 10500 feet east and 3000 feet south of the Southeast corner of Section 1, Township 7 South, Range 27 East, Gila and Salt River Base and Meridian.

DATED AND POSTED on the ground this 24<sup>th</sup> day of May, 2011.

by: [Signature]  
 Mike Pollard, Agent

RECEIVED  
 B.L. AZ STATE OFFICE  
 2011 AUG - 5 A 9: 01 AM  
 PHOENIX, AZ



The above map depicts the Jose 692 lode mining claim, which is located in Section(s) 9, Township 7 South, Range 28 East, Gila and Salt River Base and Meridian, Graham County, Arizona. The claim corners, end centers, and location monuments are marked by 2 inch by 2 inch by 5 foot wooden posts with aluminum tags. The bearings and distances between claims are as depicted on the map.

When recorded return to:  
 Millrock Alaska LLC  
 PO Box 200867  
 Anchorage, Alaska 99520

AMC409732

**LOCATION NOTICE FOR LODE MINING CLAIM**

NOTICE IS HEREBY GIVEN that the Jose 693 lode mining claim has been located by Millrock Alaska LLC, whose current mailing address is PO Box 200867, Anchorage, Alaska 99520. The general course of this claim is East - West, and it is situated in Graham County, Arizona. This claim is 1500 feet in length and 600 feet in width. This claim runs from the location monument on which this location notice is posted approximately 1490 feet in an easterly direction to the East end line and 10 feet in a westerly direction to the West end line. This claim is marked by six additional monuments, one at each corner and one at the center of each end line.

The location monument on which this notice is posted is situated within Section 9, Township 7 South, Range 28 East, Gila and Salt River Baseline and Meridian, Arizona, and this claim occupies the following quarter section(s), section(s), Township and Range:

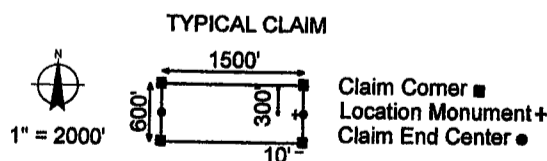
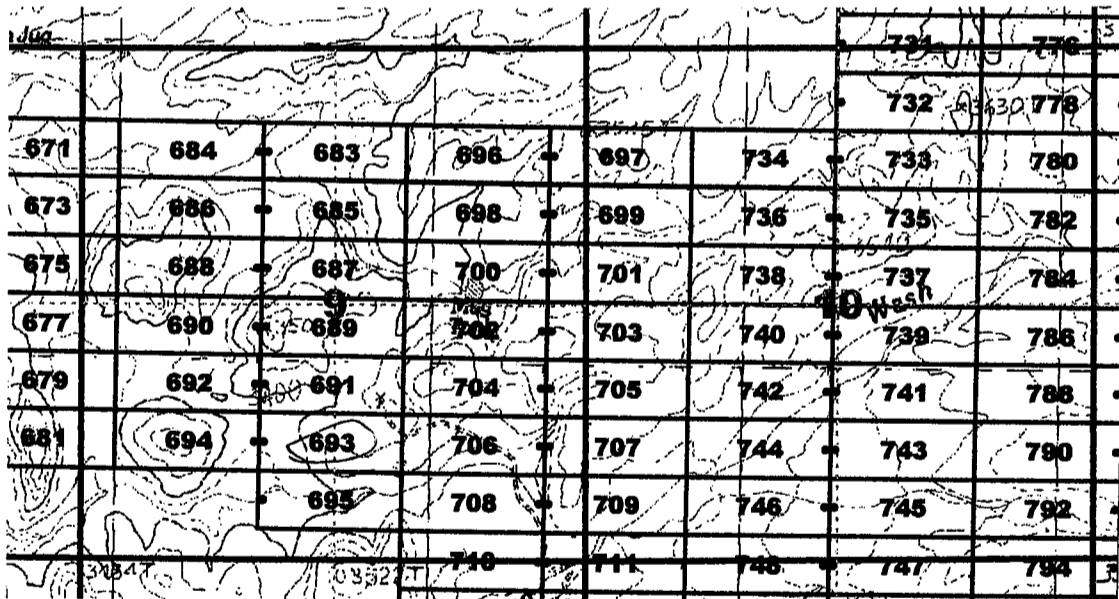
<u>1/4</u>	<u>Section</u>	<u>Township</u>	<u>Range</u>	<u>Meridian</u>
<u>SW</u>	<u>9</u>	7S	28E	Gila and Salt River
<u>SE</u>	<u>9</u>	7S	28E	Gila and Salt River
---	---	7S	28E	Gila and Salt River
---	---	7S	28E	Gila and Salt River

The northwest corner of this claim is approximately 12000 feet east and 3600 feet south of the Southeast corner of Section 1, Township 7 South, Range 27 East, Gila and Salt River Base and Meridian.

DATED AND POSTED on the ground this 24th day of May, 2011.

by: [Signature]  
 Mike Pollard, Agent

RECEIVED  
 CLM, ARIZONA STATE OFFICE  
 2011 MAY -5 A 9:06  
 PHOENIX, AZ



The above map depicts the Jose 693 lode mining claim, which is located in Section(s) 9, Township 7 South, Range 28 East, Gila and Salt River Base and Meridian, Graham County, Arizona. The claim corners, end centers, and location monuments are marked by 2 inch by 2 inch by 5 foot wooden posts with aluminum tags. The bearings and distances between claims are as depicted on the map.

When recorded return to:  
 Millrock Alaska LLC  
 PO Box 200867  
 Anchorage, Alaska 99520

AMC409733

**LOCATION NOTICE FOR LODE MINING CLAIM**

NOTICE IS HEREBY GIVEN that the Jose 694 lode mining claim has been located by Millrock Alaska LLC, whose current mailing address is PO Box 200867, Anchorage, Alaska 99520. The general course of this claim is East - West, and it is situated in Graham County, Arizona. This claim is 1500 feet in length and 600 feet in width. This claim runs from the location monument on which this location notice is posted approximately 10 feet in an easterly direction to the East end line and 1490 feet in a westerly direction to the West end line. This claim is marked by six additional monuments, one at each corner and one at the center of each end line.

The location monument on which this notice is posted is situated within Section 9, Township 7 South, Range 28 East, Gila and Salt River Baseline and Meridian, Arizona, and this claim occupies the following quarter section(s), section(s), Township and Range:

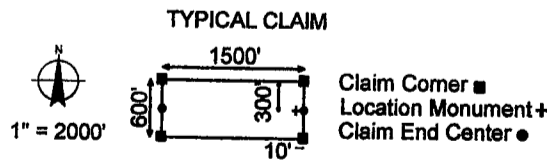
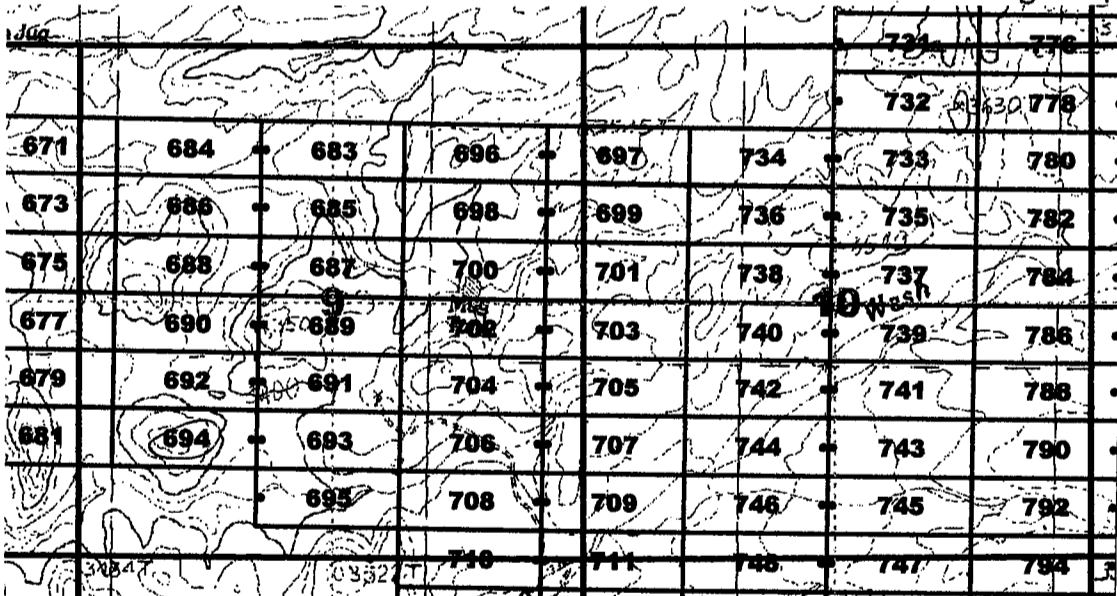
<u>1/4</u>	<u>Section</u>	<u>Township</u>	<u>Range</u>	<u>Meridian</u>
<u>JW</u>	<u>9</u>	7S	28E	Gila and Salt River
---	---	7S	28E	Gila and Salt River
---	---	7S	28E	Gila and Salt River
---	---	7S	28E	Gila and Salt River

The northwest corner of this claim is approximately 10500 feet east and 3600 feet south of the Southeast corner of Section 1, Township 7 South, Range 27 East, Gila and Salt River Base and Meridian.

DATED AND POSTED on the ground this 24th day of May, 2011.

by: [Signature]  
 Mike Pollard, Agent

RECEIVED  
 B.L. AZ STATE OFFICE  
 2011 AUG - 5 A 9:06  
 PHOENIX, AZ



The above map depicts the Jose 694 lode mining claim, which is located in Section(s) 9, Township 7 South, Range 28 East, Gila and Salt River Base and Meridian, Graham County, Arizona. The claim corners, end centers, and location monuments are marked by 2 inch by 2 inch by 5 foot wooden posts with aluminum tags. The bearings and distances between claims are as depicted on the map.

When recorded return to:  
 Millrock Alaska LLC  
 PO Box 200867  
 Anchorage, Alaska 99520

AMC409734

**LOCATION NOTICE FOR LODE MINING CLAIM**

NOTICE IS HEREBY GIVEN that the Jose 695 lode mining claim has been located by Millrock Alaska LLC, whose current mailing address is PO Box 200867, Anchorage, Alaska 99520. The general course of this claim is East - West, and it is situated in Graham County, Arizona. This claim is 1500 feet in length and 600 feet in width. This claim runs from the location monument on which this location notice is posted approximately 1490 feet in an easterly direction to the East end line and 10 feet in a westerly direction to the West end line. This claim is marked by six additional monuments, one at each corner and one at the center of each end line.

The location monument on which this notice is posted is situated within Section 9, Township 7 South, Range 28 East, Gila and Salt River Baseline and Meridian, Arizona, and this claim occupies the following quarter section(s), section(s), Township and Range:

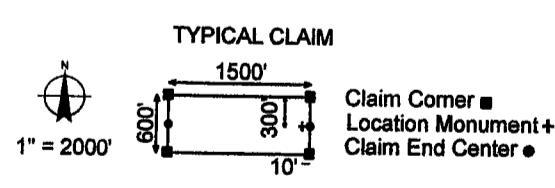
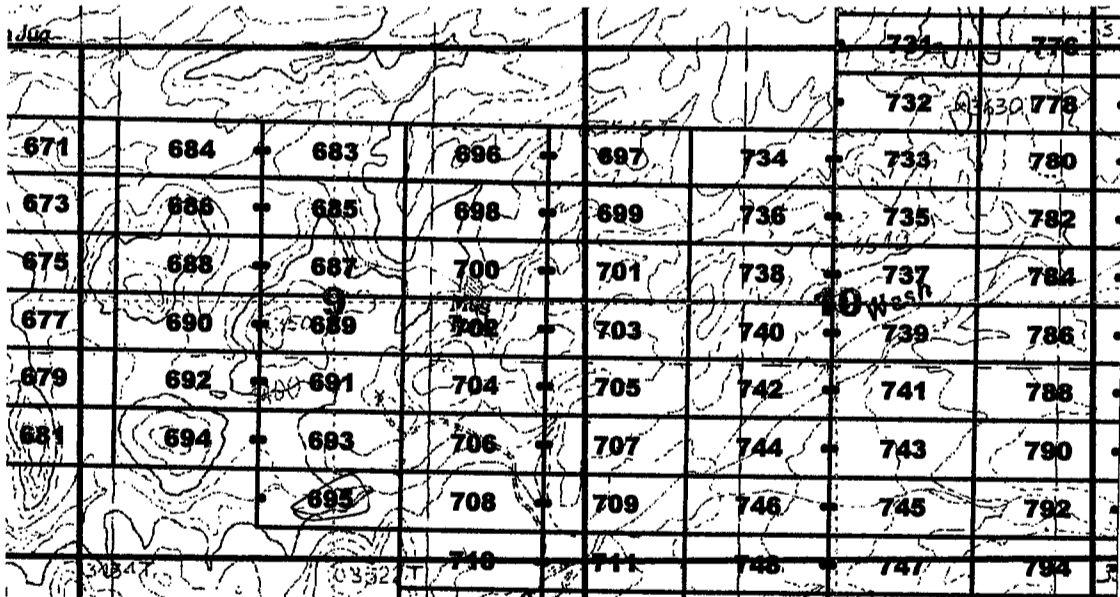
<u>1/4</u>	<u>Section</u>	<u>Township</u>	<u>Range</u>	<u>Meridian</u>
<u>SW</u>	<u>9</u>	7S	28E	Gila and Salt River
<u>SE</u>	<u>9</u>	7S	28E	Gila and Salt River
---	---	7S	28E	Gila and Salt River
---	---	7S	28E	Gila and Salt River

The northwest corner of this claim is approximately 12000 feet east and 4200 feet south of the Southeast corner of Section 1, Township 7 South, Range 27 East, Gila and Salt River Base and Meridian.

DATED AND POSTED on the ground this 24th day of May, 2011.

by: [Signature]  
 Mike Pollard, Agent

RECEIVED  
 B.L.M.  
 STATE OFFICE  
 PHOENIX, AZ  
 MAY 25 9:06 AM



The above map depicts the Jose 695 lode mining claim, which is located in Section(s) 9, Township 7 South, Range 28 East, Gila and Salt River Base and Meridian, Graham County, Arizona. The claim corners, end centers, and location monuments are marked by 2 inch by 2 inch by 5 foot wooden posts with aluminum tags. The bearings and distances between claims are as depicted on the map.

When recorded return to:  
 Millrock Alaska LLC  
 PO Box 200867  
 Anchorage, Alaska 99520

AN0409135

**LOCATION NOTICE FOR LODE MINING CLAIM**

NOTICE IS HEREBY GIVEN that the Jose 696 lode mining claim has been located by Millrock Alaska LLC, whose current mailing address is PO Box 200867, Anchorage, Alaska 99520. The general course of this claim is East - West, and it is situated in Graham County, Arizona. This claim is 1500 feet in length and 600 feet in width. This claim runs from the location monument on which this location notice is posted approximately 10 feet in an easterly direction to the East end line and 1490 feet in a westerly direction to the West end line. This claim is marked by six additional monuments, one at each corner and one at the center of each end line.

The location monument on which this notice is posted is situated within Section 9, Township 7 South, Range 28 East, Gila and Salt River Baseline and Meridian, Arizona, and this claim occupies the following quarter section(s), section(s), Township and Range:

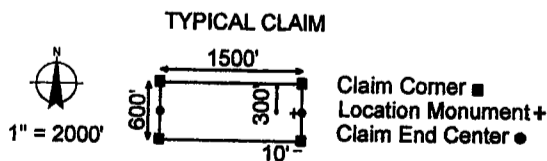
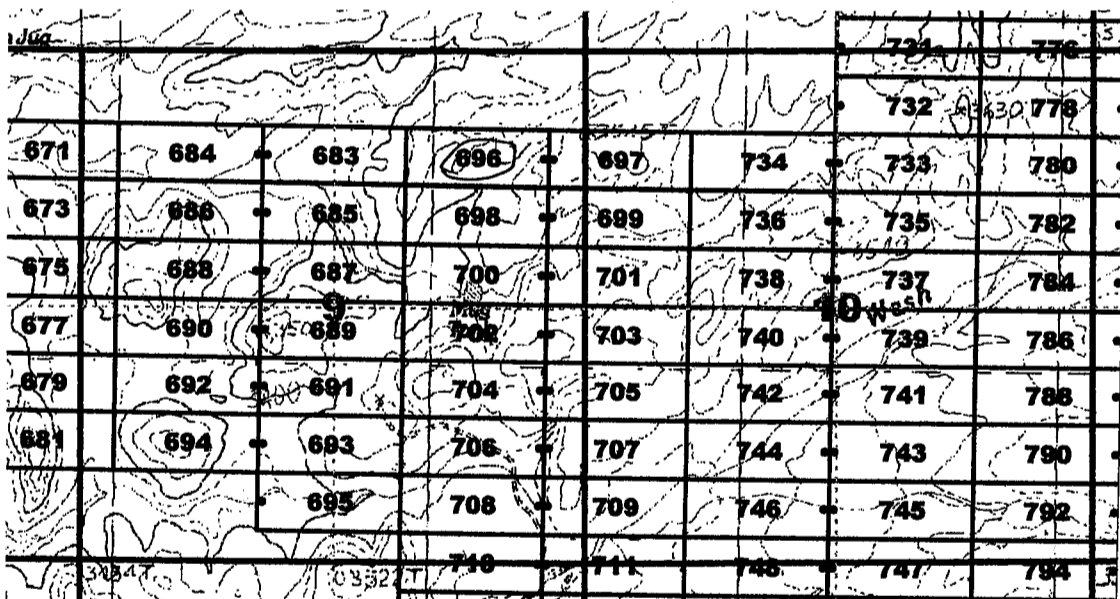
<u>1/4</u>	<u>Section</u>	<u>Township</u>	<u>Range</u>	<u>Meridian</u>
<u>NE</u>	<u>9</u>	7S	28E	Gila and Salt River
---	---	7S	28E	Gila and Salt River
---	---	7S	28E	Gila and Salt River
---	---	7S	28E	Gila and Salt River

The northwest corner of this claim is approximately 13500 feet east and 600 feet south of the Southeast corner of Section 1, Township 7 South, Range 27 East, Gila and Salt River Base and Meridian.

DATED AND POSTED on the ground this 24<sup>th</sup> day of May, 2011.

by: [Signature]  
 Mike Pollard, Agent

RECEIVED  
 B.L.M.  
 ARIZONA STATE OFFICE  
 PHOENIX, AZ  
 05-26-2011 9:06 AM



The above map depicts the Jose 696 lode mining claim, which is located in Section(s) 9, Township 7 South, Range 28 East, Gila and Salt River Base and Meridian, Graham County, Arizona. The claim corners, end centers, and location monuments are marked by 2 inch by 2 inch by 5 foot wooden posts with aluminum tags. The bearings and distances between claims are as depicted on the map.

When recorded return to:  
 Millrock Alaska LLC  
 PO Box 200867  
 Anchorage, Alaska 99520

AMC409736

**LOCATION NOTICE FOR LODE MINING CLAIM**

NOTICE IS HEREBY GIVEN that the Jose 697 lode mining claim has been located by Millrock Alaska LLC, whose current mailing address is PO Box 200867, Anchorage, Alaska 99520. The general course of this claim is East - West, and it is situated in Graham County, Arizona. This claim is 1500 feet in length and 600 feet in width. This claim runs from the location monument on which this location notice is posted approximately 1490 feet in an easterly direction to the East end line and 10 feet in a westerly direction to the West end line. This claim is marked by six additional monuments, one at each corner and one at the center of each end line.

The location monument on which this notice is posted is situated within Section 9, Township 7 South, Range 28 East, Gila and Salt River Baseline and Meridian, Arizona, and this claim occupies the following quarter section(s), section(s), Township and Range:

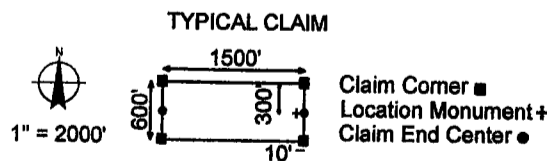
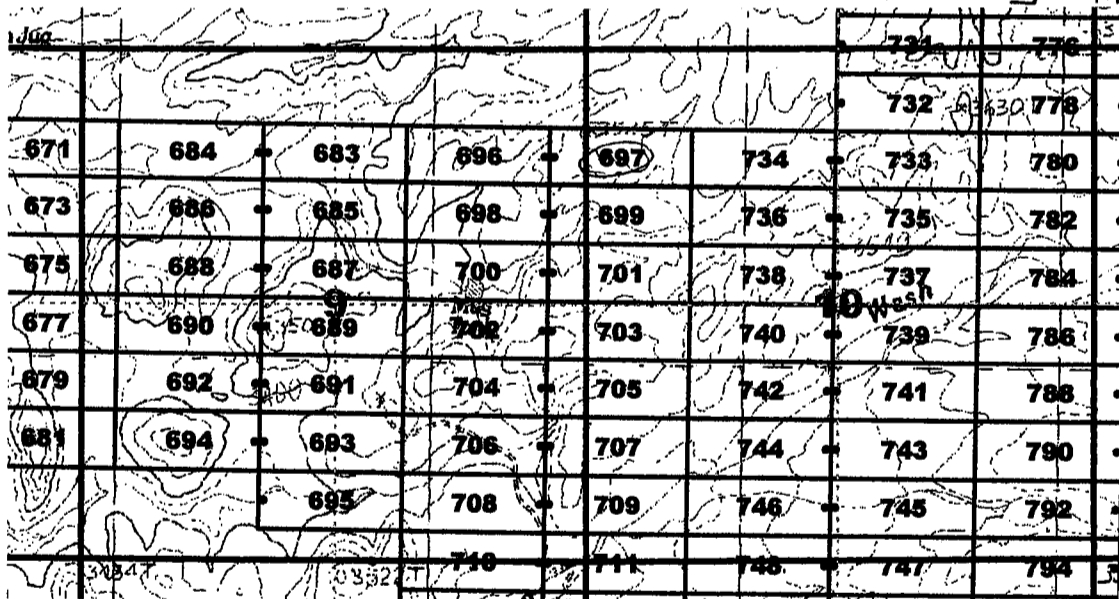
<u>1/4</u>	<u>Section</u>	<u>Township</u>	<u>Range</u>	<u>Meridian</u>
<u>NE</u>	<u>9</u>	7S	28E	Gila and Salt River
<u>NW</u>	<u>10</u>	7S	28E	Gila and Salt River
---	---	7S	28E	Gila and Salt River
---	---	7S	28E	Gila and Salt River

The northwest corner of this claim is approximately 15000 feet east and 600 feet south of the Southeast corner of Section 1, Township 7 South, Range 27 East, Gila and Salt River Base and Meridian.

DATED AND POSTED on the ground this 24<sup>th</sup> day of May, 2011.

by: [Signature]  
 Mike Pollard, Agent

RECEIVED  
 BLANKAZ STATE OFFICE  
 PHOENIX, AZ  
 2011 AUG -5 A 9:07



The above map depicts the Jose 697 lode mining claim, which is located in Section(s) 9, 10, Township 7 South, Range 28 East, Gila and Salt River Base and Meridian, Graham County, Arizona. The claim corners, end centers, and location monuments are marked by 2 inch by 2 inch by 5 foot wooden posts with aluminum tags. The bearings and distances between claims are as depicted on the map.

When recorded return to:  
 Millrock Alaska LLC  
 PO Box 200867  
 Anchorage, Alaska 99520

AMC409737

**LOCATION NOTICE FOR LODE MINING CLAIM**

NOTICE IS HEREBY GIVEN that the Jose 698 lode mining claim has been located by Millrock Alaska LLC, whose current mailing address is PO Box 200867, Anchorage, Alaska 99520. The general course of this claim is East - West, and it is situated in Graham County, Arizona. This claim is 1500 feet in length and 600 feet in width. This claim runs from the location monument on which this location notice is posted approximately 10 feet in an easterly direction to the East end line and 1490 feet in a westerly direction to the West end line. This claim is marked by six additional monuments, one at each corner and one at the center of each end line.

The location monument on which this notice is posted is situated within Section 9, Township 7 South, Range 28 East, Gila and Salt River Baseline and Meridian, Arizona, and this claim occupies the following quarter section(s), section(s), Township and Range:

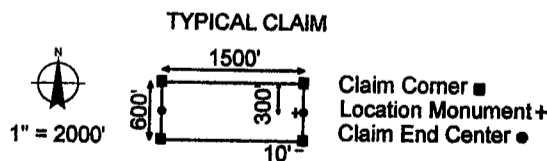
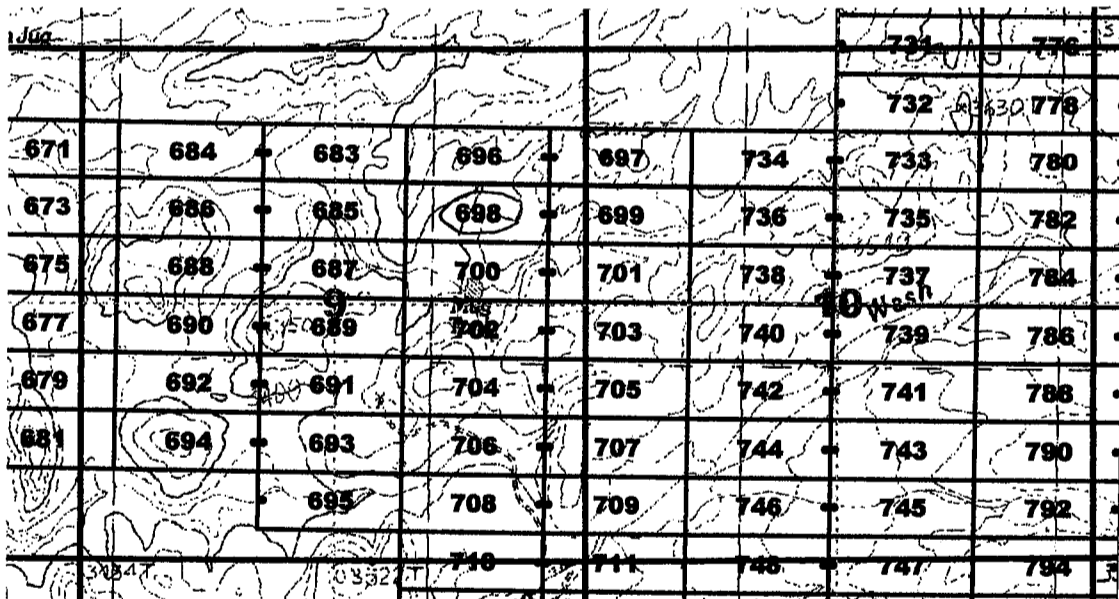
<u>1/4</u>	<u>Section</u>	<u>Township</u>	<u>Range</u>	<u>Meridian</u>
<u>NE</u>	<u>9</u>	7S	28E	Gila and Salt River
---	---	7S	28E	Gila and Salt River
---	---	7S	28E	Gila and Salt River
---	---	7S	28E	Gila and Salt River

The northwest corner of this claim is approximately 13500 feet east and 1200 feet south of the Southeast corner of Section 1, Township 7 South, Range 27 East, Gila and Salt River Base and Meridian.

DATED AND POSTED on the ground this 24th day of May, 2011.

by: [Signature]  
 Mike Pollard, Agent

RECEIVED  
 B.L.M. STATE OFFICE  
 AUG - 5 A 9:01  
 PHOENIX, AZ



The above map depicts the Jose 698 lode mining claim, which is located in Section(s) 9, Township 7 South, Range 28 East, Gila and Salt River Base and Meridian, Graham County, Arizona. The claim corners, end centers, and location monuments are marked by 2 inch by 2 inch by 5 foot wooden posts with aluminum tags. The bearings and distances between claims are as depicted on the map.

When recorded return to:  
 Millrock Alaska LLC  
 PO Box 200867  
 Anchorage, Alaska 99520

AMC409738

**LOCATION NOTICE FOR LODE MINING CLAIM**

NOTICE IS HEREBY GIVEN that the Jose 699 lode mining claim has been located by Millrock Alaska LLC, whose current mailing address is PO Box 200867, Anchorage, Alaska 99520. The general course of this claim is East - West, and it is situated in Graham County, Arizona. This claim is 1500 feet in length and 600 feet in width. This claim runs from the location monument on which this location notice is posted approximately 1490 feet in an easterly direction to the East end line and 10 feet in a westerly direction to the West end line. This claim is marked by six additional monuments, one at each corner and one at the center of each end line.

The location monument on which this notice is posted is situated within Section 9, Township 7 South, Range 28 East, Gila and Salt River Baseline and Meridian, Arizona, and this claim occupies the following quarter section(s), section(s), Township and Range:

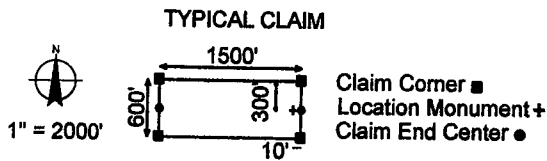
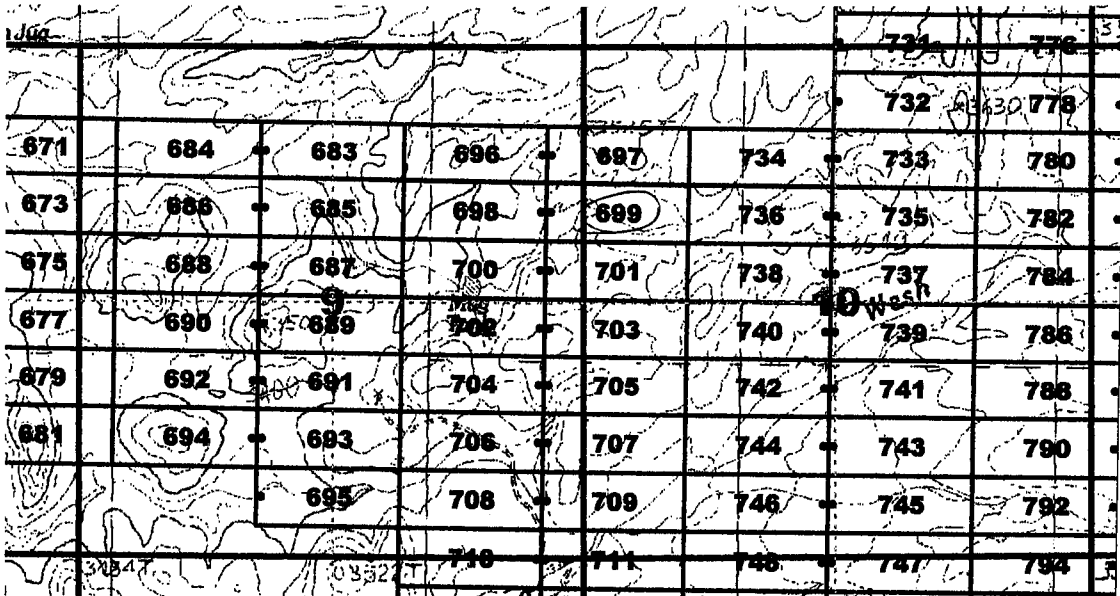
<u>1/4</u>	<u>Section</u>	<u>Township</u>	<u>Range</u>	<u>Meridian</u>
<u>NE</u>	<u>9</u>	7S	28E	Gila and Salt River
<u>NW</u>	<u>10</u>	7S	28E	Gila and Salt River
---	---	7S	28E	Gila and Salt River
---	---	7S	28E	Gila and Salt River

The northwest corner of this claim is approximately 15000 feet east and 1200 feet south of the Southeast corner of Section 1, Township 7 South, Range 27 East, Gila and Salt River Base and Meridian.

DATED AND POSTED on the ground this 24th day of May, 2011.

by: [Signature]  
 Mike Pollard, Agent

RECEIVED  
 B.L.M./ARIZONA STATE OFFICE  
 MAY - 5 A 9: 07  
 PHOENIX, AZ



The above map depicts the Jose 699 lode mining claim, which is located in Section(s) 9, 10, Township 7 South, Range 28 East, Gila and Salt River Base and Meridian, Graham County, Arizona. The claim corners, end centers, and location monuments are marked by 2 inch by 2 inch by 5 foot wooden posts with aluminum tags. The bearings and distances between claims are as depicted on the map.

When recorded return to:  
 Millrock Alaska LLC  
 PO Box 200867  
 Anchorage, Alaska 99520

AMC409739





2011-07256

Page 1 of 1

Requested By: MILLROCK EXPLORATION

Wendy John, Graham County Recorder

07-26-2011 08:49 AM Recordings Fee \$14.00

**LOCATION NOTICE FOR LODE MINING CLAIM**

NOTICE IS HEREBY GIVEN that the Jose 700 lode mining claim has been located by Millrock Alaska LLC, whose current mailing address is PO Box 200867, Anchorage, Alaska 99520. The general course of this claim is East - West, and it is situated in Graham County, Arizona. This claim is 1500 feet in length and 600 feet in width. This claim runs from the location monument on which this location notice is posted approximately 10 feet in an easterly direction to the East end line and 1490 feet in a westerly direction to the West end line. This claim is marked by six additional monuments, one at each corner and one at the center of each end line.

The location monument on which this notice is posted is situated within Section 9, Township 7 South, Range 28 East, Gila and Salt River Baseline and Meridian, Arizona, and this claim occupies the following quarter section(s), section(s), Township and Range:

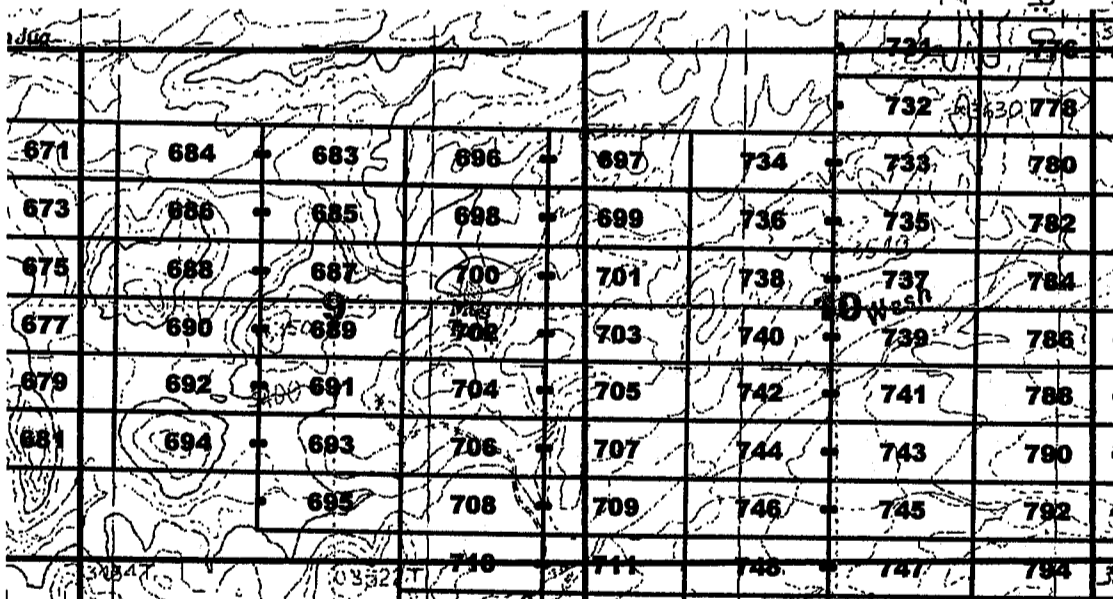
<u>1/4</u>	<u>Section</u>	<u>Township</u>	<u>Range</u>	<u>Meridian</u>
<u>NE</u>	<u>9</u>	7S	28E	Gila and Salt River
---	---	7S	28E	Gila and Salt River
---	---	7S	28E	Gila and Salt River
---	---	7S	28E	Gila and Salt River

The northwest corner of this claim is approximately 13500 feet east and 1800 feet south of the Southeast corner of Section 1, Township 7 South, Range 27 East, Gila and Salt River Base and Meridian.

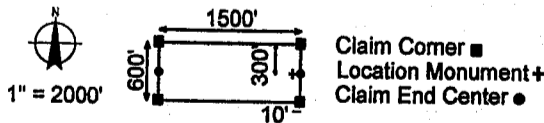
DATED AND POSTED on the ground this 24<sup>th</sup> day of May, 2011.

by: [Signature]  
Mike Pollard, Agent

RECEIVED  
M. AZ STATE OFFICE  
PHOENIX, AZ  
AUG - 5 A 9:01



TYPICAL CLAIM



The above map depicts the Jose 700 lode mining claim, which is located in Section(s) 9, Township 7 South, Range 28 East, Gila and Salt River Base and Meridian, Graham County, Arizona. The claim corners, end centers, and location monuments are marked by 2 inch by 2 inch by 5 foot wooden posts with aluminum tags. The bearings and distances between claims are as depicted on the map.

When recorded return to:  
Millrock Alaska LLC  
PO Box 200867  
Anchorage, Alaska 99520

AMC409740



2011-07-157

Page 1 of 1

Requested By: MILLROCK EXPLORATION  
Wendy John, Graham County Recorder  
07-26-2011 08:49 AM Recording Fee \$14.00

**LOCATION NOTICE FOR LODE MINING CLAIM**

NOTICE IS HEREBY GIVEN that the Jose 701 lode mining claim has been located by Millrock Alaska LLC, whose current mailing address is PO Box 200867, Anchorage, Alaska 99520. The general course of this claim is East - West, and it is situated in Graham County, Arizona. This claim is 1500 feet in length and 600 feet in width. This claim runs from the location monument on which this location notice is posted approximately 1490 feet in an easterly direction to the East end line and 10 feet in a westerly direction to the West end line. This claim is marked by six additional monuments, one at each corner and one at the center of each end line.

The location monument on which this notice is posted is situated within Section 9, Township 7 South, Range 28 East, Gila and Salt River Baseline and Meridian, Arizona, and this claim occupies the following quarter section(s), section(s), Township and Range:

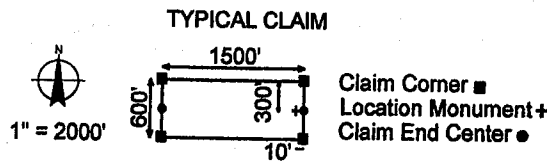
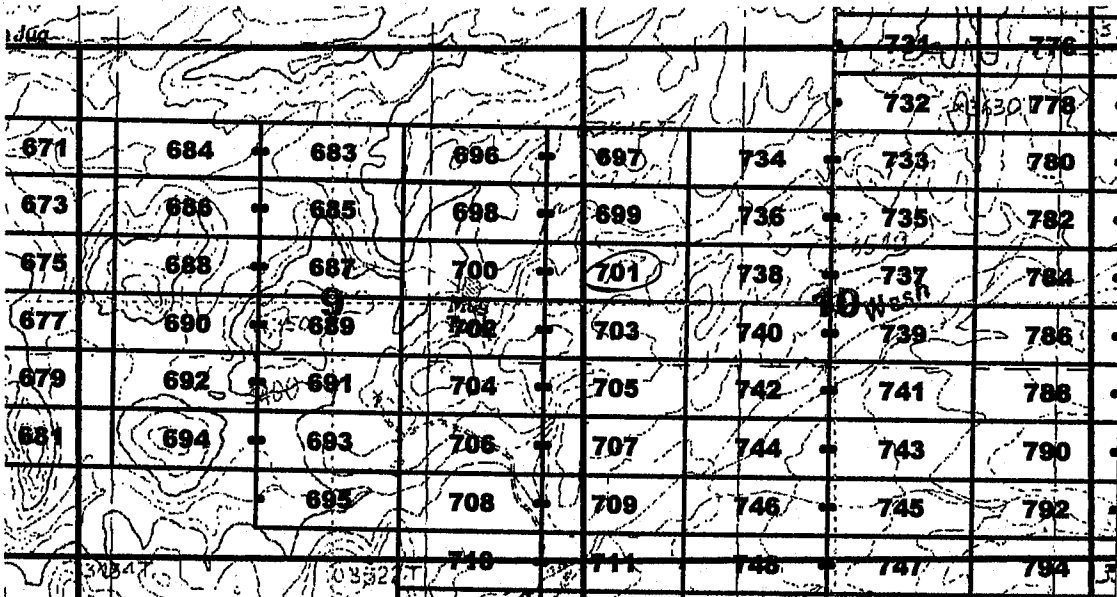
<u>1/4</u>	<u>Section</u>	<u>Township</u>	<u>Range</u>	<u>Meridian</u>
<u>NE</u>	<u>9</u>	7S	28E	Gila and Salt River
<u>NW</u>	<u>10</u>	7S	28E	Gila and Salt River
---	---	7S	28E	Gila and Salt River
---	---	7S	28E	Gila and Salt River

The northwest corner of this claim is approximately 15000 feet east and 1800 feet south of the southeast corner of Section 1, Township 7 South, Range 27 East, Gila and Salt River Base and Meridian.

DATED AND POSTED on the ground this 24<sup>th</sup> day of May, 2011.

by: [Signature]  
Mike Pollard, Agent

RECEIVED  
B.L.M. STATE OFFICE  
2011 MAY -5 A 9:07  
PHOENIX, AZ



The above map depicts the Jose 701 lode mining claim, which is located in Section(s) 9, 10, Township 7 South, Range 28 East, Gila and Salt River Base and Meridian, Graham County, Arizona. The claim corners, end centers, and location monuments are marked by 2 inch by 2 inch by 5 foot wooden posts with aluminum tags. The bearings and distances between claims are as depicted on the map.

When recorded return to:  
Millrock Alaska LLC  
PO Box 200867  
Anchorage, Alaska 99520

AMC409741

**LOCATION NOTICE FOR LODE MINING CLAIM**

NOTICE IS HEREBY GIVEN that the Jose 702 lode mining claim has been located by Millrock Alaska LLC, whose current mailing address is PO Box 200867, Anchorage, Alaska 99520. The general course of this claim is East - West, and it is situated in Graham County, Arizona. This claim is 1500 feet in length and 600 feet in width. This claim runs from the location monument on which this location notice is posted approximately 10 feet in an easterly direction to the East end line and 1490 feet in a westerly direction to the West end line. This claim is marked by six additional monuments, one at each corner and one at the center of each end line.

The location monument on which this notice is posted is situated within Section 9, Township 7 South, Range 28 East, Gila and Salt River Baseline and Meridian, Arizona, and this claim occupies the following quarter section(s), section(s), Township and Range:

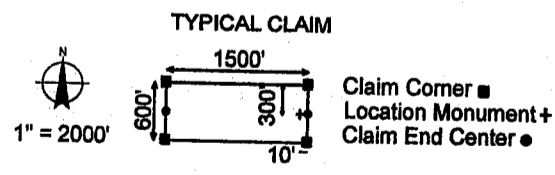
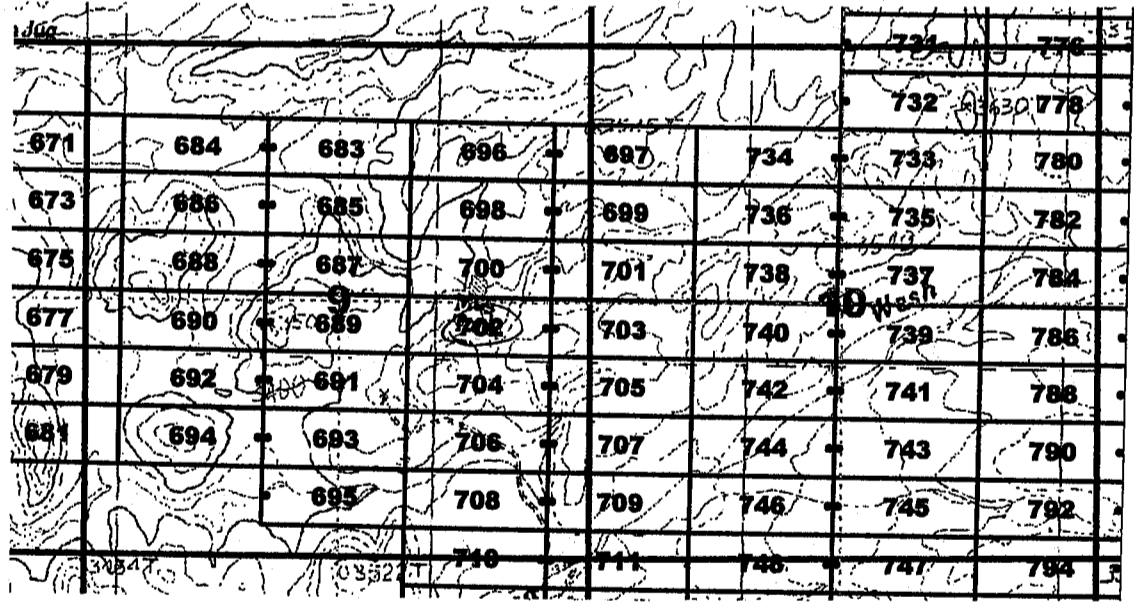
<u>1/4</u>	<u>Section</u>	<u>Township</u>	<u>Range</u>	<u>Meridian</u>
<u>NE</u>	<u>9</u>	7S	28E	Gila and Salt River
<u>NW</u>	<u>9</u>	7S	28E	Gila and Salt River
---	---	7S	28E	Gila and Salt River
---	---	7S	28E	Gila and Salt River

RECEIVED  
 B.L.M. ARIZONA STATE OFFICE  
 PHOENIX, AZ  
 MAY 26 9 07

The northwest corner of this claim is approximately 13500 feet east and 2400 feet south of the Southeast corner of Section 1, Township 7 South, Range 27 East, Gila and Salt River Base and Meridian.

DATED AND POSTED on the ground this 24th day of May, 2011.

by: [Signature]  
 Mike Pollard, Agent



The above map depicts the Jose 702 lode mining claim, which is located in Section(s) 9, Township 7 South, Range 28 East, Gila and Salt River Base and Meridian, Graham County, Arizona. The claim corners, end centers, and location monuments are marked by 2 inch by 2 inch by 5 foot wooden posts with aluminum tags. The bearings and distances between claims are as depicted on the map.

When recorded return to:  
 Millrock Alaska LLC  
 PO Box 200867  
 Anchorage, Alaska 99520

AMC409742

**LOCATION NOTICE FOR LODE MINING CLAIM**

NOTICE IS HEREBY GIVEN that the Jose 703 lode mining claim has been located by Millrock Alaska LLC, whose current mailing address is PO Box 200867, Anchorage, Alaska 99520. The general course of this claim is East - West, and it is situated in Graham County, Arizona. This claim is 1500 feet in length and 600 feet in width. This claim runs from the location monument on which this location notice is posted approximately 1490 feet in an easterly direction to the East end line and 10 feet in a westerly direction to the West end line. This claim is marked by six additional monuments, one at each corner and one at the center of each end line.

The location monument on which this notice is posted is situated within Section 9, Township 7 South, Range 28 East, Gila and Salt River Baseline and Meridian, Arizona, and this claim occupies the following quarter section(s), section(s), Township and Range:

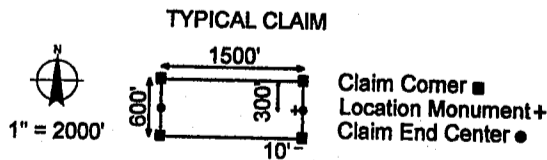
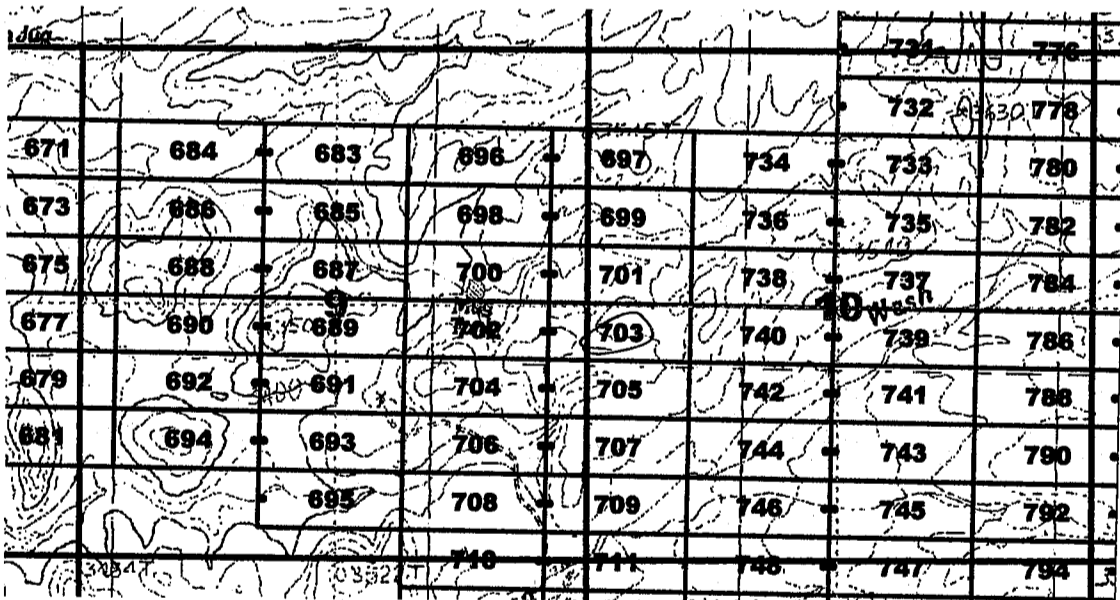
<u>1/4</u>	<u>Section</u>	<u>Township</u>	<u>Range</u>	<u>Meridian</u>
<u>NE</u>	<u>9</u>	7S	28E	Gila and Salt River
<u>SE</u>	<u>9</u>	7S	28E	Gila and Salt River
<u>NW</u>	<u>10</u>	7S	28E	Gila and Salt River
<u>SW</u>	<u>10</u>	7S	28E	Gila and Salt River

The northwest corner of this claim is approximately 15000 feet east and 2400 feet south of the southeast corner of Section 1, Township 7 South, Range 27 East, Gila and Salt River Base and Meridian.

DATED AND POSTED on the ground this 24th day of May, 2011.

by: [Signature]  
 Mike Pollard, Agent

RECEIVED  
 BLM, AZ STATE OFFICE  
 MAY - 5 A 9: 07  
 PHOENIX, AZ



The above map depicts the Jose 703 lode mining claim, which is located in Section(s) 9, 10, Township 7 South, Range 28 East, Gila and Salt River Base and Meridian, Graham County, Arizona. The claim corners, end centers, and location monuments are marked by 2 inch by 2 inch by 5 foot wooden posts with aluminum tags. The bearings and distances between claims are as depicted on the map.

When recorded return to:  
 Millrock Alaska LLC  
 PO Box 200867  
 Anchorage, Alaska 99520

AMC409743

**LOCATION NOTICE FOR LODE MINING CLAIM**

NOTICE IS HEREBY GIVEN that the Jose 704 lode mining claim has been located by Millrock Alaska LLC, whose current mailing address is PO Box 200867, Anchorage, Alaska 99520. The general course of this claim is East - West, and it is situated in Graham County, Arizona. This claim is 1500 feet in length and 600 feet in width. This claim runs from the location monument on which this location notice is posted approximately 10 feet in an easterly direction to the East end line and 1490 feet in a westerly direction to the West end line. This claim is marked by six additional monuments, one at each corner and one at the center of each end line.

The location monument on which this notice is posted is situated within Section 9, Township 7 South, Range 28 East, Gila and Salt River Baseline and Meridian, Arizona, and this claim occupies the following quarter section(s), section(s), Township and Range:

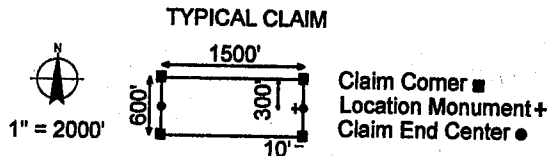
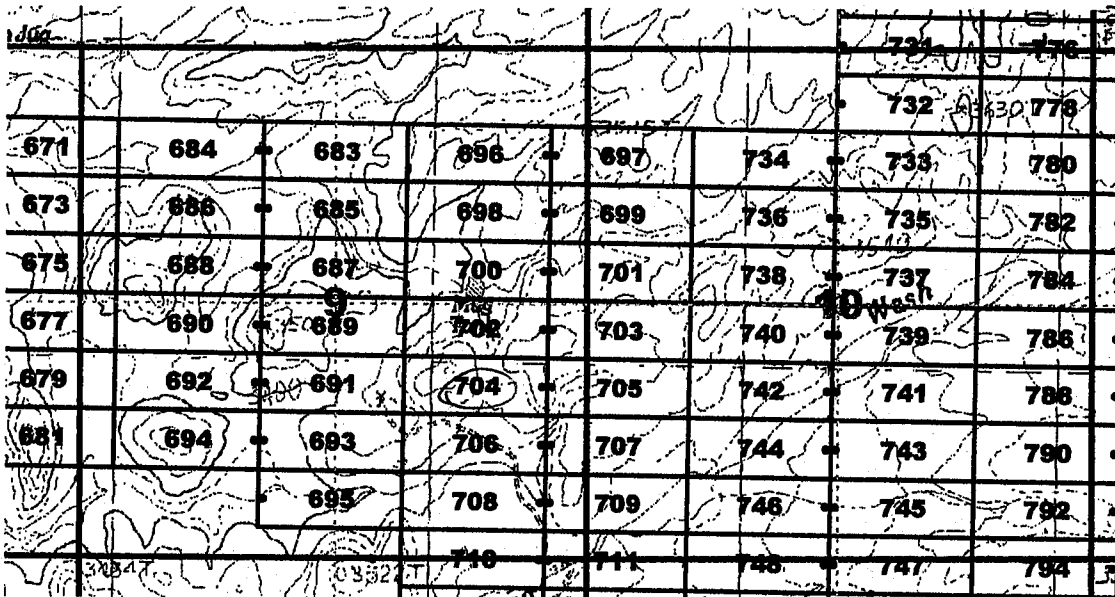
<u>1/4</u>	<u>Section</u>	<u>Township</u>	<u>Range</u>	<u>Meridian</u>
<u>SE</u>	<u>9</u>	7S	28E	Gila and Salt River
---	---	7S	28E	Gila and Salt River
---	---	7S	28E	Gila and Salt River
---	---	7S	28E	Gila and Salt River

The northwest corner of this claim is approximately 13500 feet east and 3000 feet south of the southeast corner of Section 1, Township 7 South, Range 27 East, Gila and Salt River Base and Meridian.

DATED AND POSTED on the ground this auth day of May, 2011.

by: [Signature]  
 Mike Pollard, Agent

RECEIVED  
 BLM, AZ STATE OFFICE  
 2011 AUG - 5 A 9: 01  
 PHOENIX, AZ



The above map depicts the Jose 704 lode mining claim, which is located in Section(s) 9, Township South, Range 28 East, Gila and Salt River Base and Meridian, Graham County, Arizona. The claim corners, end centers, and location monuments are marked by 2 inch by 2 inch by 5 foot wooden posts with aluminum tags. The bearings and distances between claims are as depicted on the map.

When recorded return to:  
 Millrock Alaska LLC  
 PO Box 200867  
 Anchorage, Alaska 99520

AMC 400714

**LOCATION NOTICE FOR LODE MINING CLAIM**

NOTICE IS HEREBY GIVEN that the Jose 705 lode mining claim has been located by Millrock Alaska LLC, whose current mailing address is PO Box 200867, Anchorage, Alaska 99520. The general course of this claim is East - West, and it is situated in Graham County, Arizona. This claim is 1500 feet in length and 600 feet in width. This claim runs from the location monument on which this location notice is posted approximately 1490 feet in an easterly direction to the East end line and 10 feet in a westerly direction to the West end line. This claim is marked by six additional monuments, one at each corner and one at the center of each end line.

The location monument on which this notice is posted is situated within Section 9, Township 7 South, Range 28 East, Gila and Salt River Baseline and Meridian, Arizona, and this claim occupies the following quarter section(s), section(s), Township and Range:

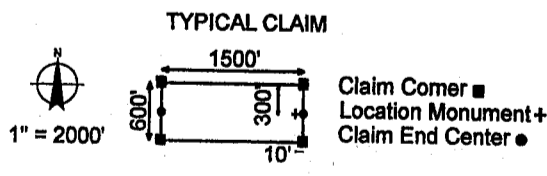
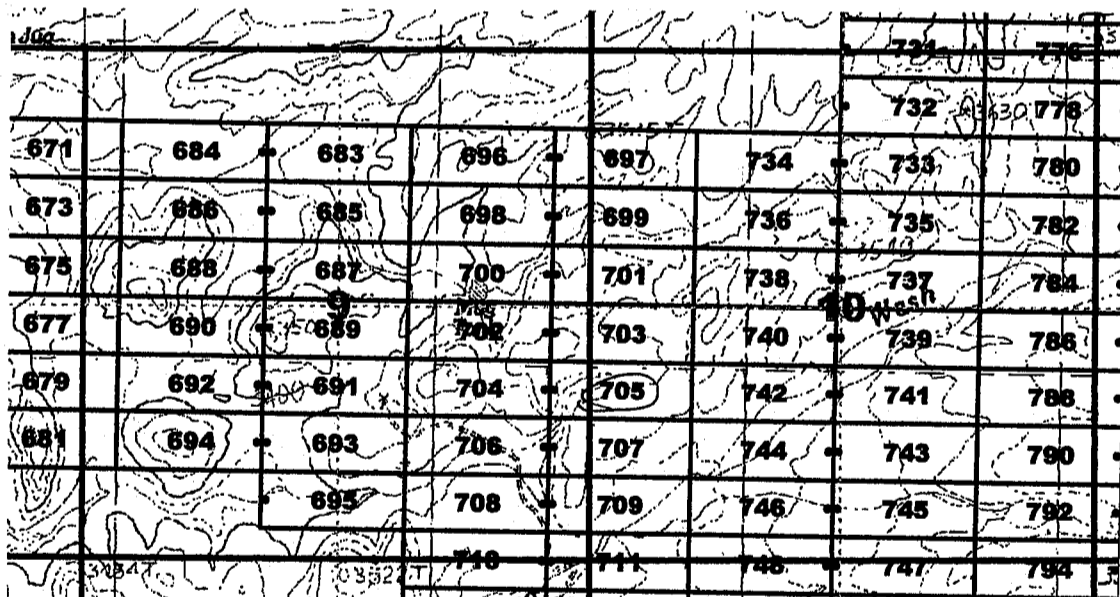
1/4	Section	Township	Range	Meridian
<u>SE</u>	<u>9</u>	7S	28E	Gila and Salt River
<u>SW</u>	<u>10</u>	7S	28E	Gila and Salt River
---	---	7S	28E	Gila and Salt River
---	---	7S	28E	Gila and Salt River

The northwest corner of this claim is approximately 15000 feet east and 3000 feet south of the Southeast corner of Section 1, Township 7 South, Range 27 East, Gila and Salt River Base and Meridian.

DATED AND POSTED on the ground this auth day of May, 2011.

by: [Signature]  
 Mike Pollard, Agent

RECEIVED  
 B.L. AZ STATE OFFICE  
 AUG - 5 A 9  
 PHOENIX, AZ



The above map depicts the Jose 705 lode mining claim, which is located in Section(s) 9, 10, Township 7 South, Range 28 East, Gila and Salt River Base and Meridian, Graham County, Arizona. The claim corners, end centers, and location monuments are marked by 2 inch by 2 inch by 5 foot wooden posts with aluminum tags. The bearings and distances between claims are as depicted on the map.

When recorded return to:  
 Millrock Alaska LLC  
 PO Box 200867  
 Anchorage, Alaska 99520

AMC409745

**LOCATION NOTICE FOR LODE MINING CLAIM**

NOTICE IS HEREBY GIVEN that the Jose 706 lode mining claim has been located by Millrock Alaska LLC, whose current mailing address is PO Box 200867, Anchorage, Alaska 99520. The general course of this claim is East - West, and it is situated in Graham County, Arizona. This claim is 1500 feet in length and 600 feet in width. This claim runs from the location monument on which this location notice is posted approximately 10 feet in an easterly direction to the East end line and 1490 feet in a westerly direction to the West end line. This claim is marked by six additional monuments, one at each corner and one at the center of each end line.

The location monument on which this notice is posted is situated within Section 9, Township 7 South, Range 28 East, Gila and Salt River Baseline and Meridian, Arizona, and this claim occupies the following quarter section(s), section(s), Township and Range:

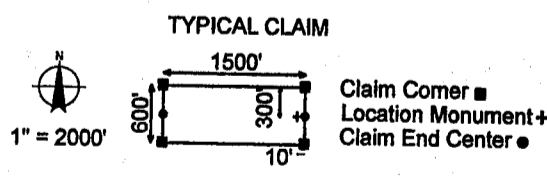
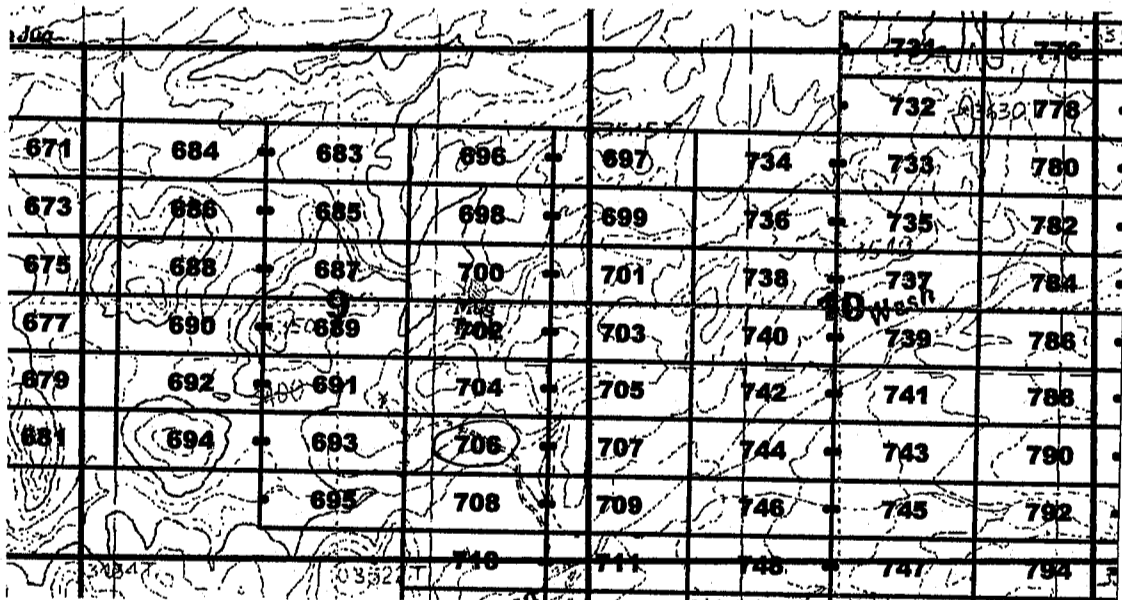
<u>1/4</u>	<u>Section</u>	<u>Township</u>	<u>Range</u>	<u>Meridian</u>
<u>SE</u>	<u>9</u>	7S	28E	Gila and Salt River
---	---	7S	28E	Gila and Salt River
---	---	7S	28E	Gila and Salt River
---	---	7S	28E	Gila and Salt River

The northwest corner of this claim is approximately 13500 feet east and 3600 feet south of the Southeast corner of Section 1, Township 7 South, Range 27 East, Gila and Salt River Base and Meridian.

DATED AND POSTED on the ground this 23<sup>rd</sup> day of May, 2011.

by: [Signature]  
 Mike Pollard, Agent

RECEIVED  
 B.L.M. AZ STATE OFFICE  
 2011 AUG -5 A 9: 07  
 PHOENIX, AZ



The above map depicts the Jose 706 lode mining claim, which is located in Section(s) 9, Township 7 South, Range 28 East, Gila and Salt River Base and Meridian, Graham County, Arizona. The claim corners, end centers, and location monuments are marked by 2 inch by 2 inch by 5 foot wooden posts with aluminum tags. The bearings and distances between claims are as depicted on the map.

When recorded return to:  
 Millrock Alaska LLC  
 PO Box 200867  
 Anchorage, Alaska 99520

AMC409746

**LOCATION NOTICE FOR LODE MINING CLAIM**

NOTICE IS HEREBY GIVEN that the Jose 707 lode mining claim has been located by Millrock Alaska LLC, whose current mailing address is PO Box 200867, Anchorage, Alaska 99520. The general course of this claim is East - West, and it is situated in Graham County, Arizona. This claim is 1500 feet in length and 600 feet in width. This claim runs from the location monument on which this location notice is posted approximately 1490 feet in an easterly direction to the East end line and 10 feet in a westerly direction to the West end line. This claim is marked by six additional monuments, one at each corner and one at the center of each end line.

The location monument on which this notice is posted is situated within Section 9, Township 7 South, Range 28 East, Gila and Salt River Baseline and Meridian, Arizona, and this claim occupies the following quarter section(s), section(s), Township and Range:

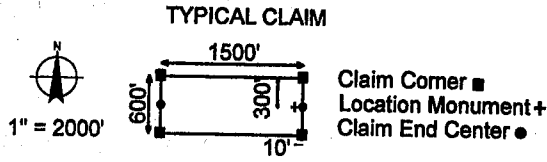
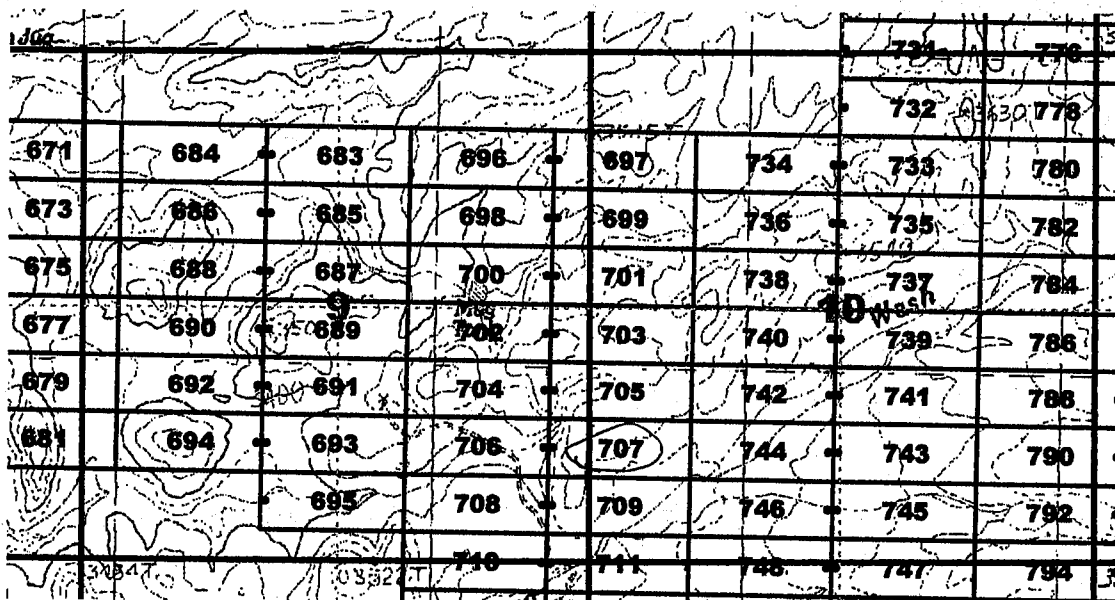
<u>1/4</u>	<u>Section</u>	<u>Township</u>	<u>Range</u>	<u>Meridian</u>
<u>3E</u>	<u>9</u>	7S	28E	Gila and Salt River
<u>SW</u>	<u>10</u>	7S	28E	Gila and Salt River
---	---	7S	28E	Gila and Salt River
---	---	7S	28E	Gila and Salt River

RECEIVED  
B.L.M. AZ STATE OFFICE  
AUG-5 A 9:01  
PHOENIX, AZ

The northwest corner of this claim is approximately 15000 feet east and 3600 feet south of the Southeast corner of Section 1, Township 7 South, Range 27 East, Gila and Salt River Base and Meridian.

DATED AND POSTED on the ground this 23<sup>rd</sup> day of May, 2011.

by: [Signature]  
Mike Pollard, Agent



The above map depicts the Jose 707 lode mining claim, which is located in Section(s) 9, 10, Township 7 South, Range 28 East, Gila and Salt River Base and Meridian, Graham County, Arizona. The claim corners, end centers, and location monuments are marked by 2 inch by 2 inch by 5 foot wooden posts with aluminum tags. The bearings and distances between claims are as depicted on the map.

When recorded return to:  
Millrock Alaska LLC  
PO Box 200867  
Anchorage, Alaska 99520

AMC409747



**LOCATION NOTICE FOR LODE MINING CLAIM**

NOTICE IS HEREBY GIVEN that the Jose 708 lode mining claim has been located by Millrock Alaska LLC, whose current mailing address is PO Box 200867, Anchorage, Alaska 99520. The general course of this claim is East - West, and it is situated in Graham County, Arizona. This claim is 1500 feet in length and 600 feet in width. This claim runs from the location monument on which this location notice is posted approximately 10 feet in an easterly direction to the East end line and 1490 feet in a westerly direction to the West end line. This claim is marked by six additional monuments, one at each corner and one at the center of each end line.

The location monument on which this notice is posted is situated within Section 9, Township 7 South, Range 28 East, Gila and Salt River Baseline and Meridian, Arizona, and this claim occupies the following quarter section(s), section(s), Township and Range:

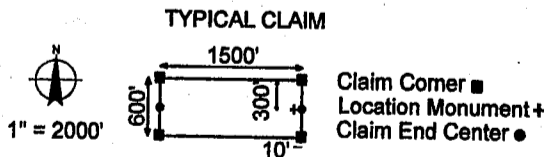
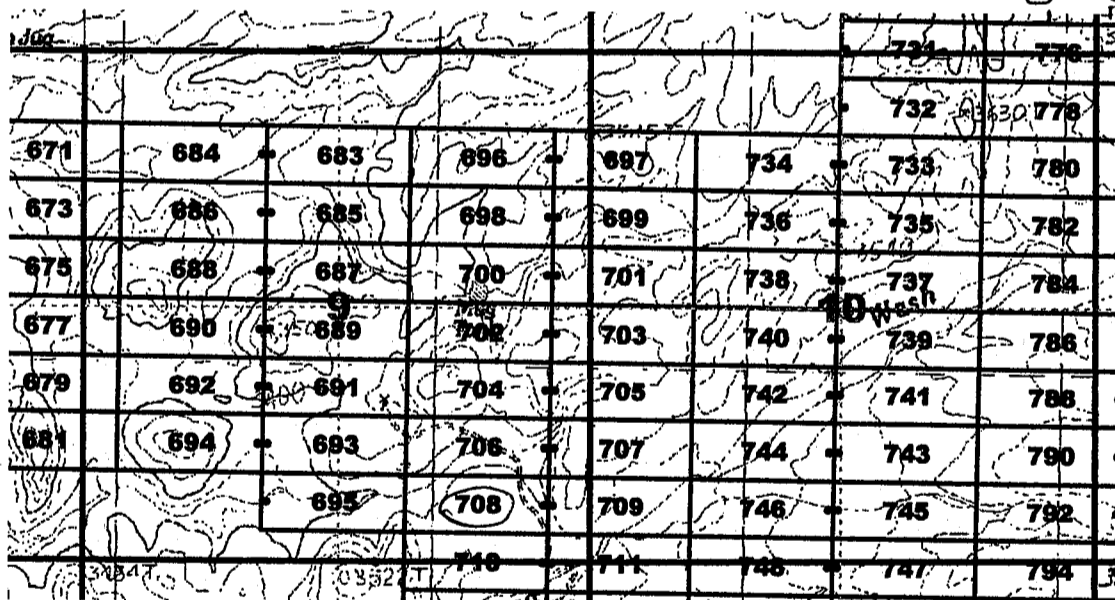
<u>1/4</u>	<u>Section</u>	<u>Township</u>	<u>Range</u>	<u>Meridian</u>
<u>SE</u>	<u>9</u>	7S	28E	Gila and Salt River
---	---	7S	28E	Gila and Salt River
---	---	7S	28E	Gila and Salt River
---	---	7S	28E	Gila and Salt River

The northwest corner of this claim is approximately 13500 feet east and 4200 feet south of the Southeast corner of Section 1, Township 7 South, Range 27 East, Gila and Salt River Base and Meridian.

DATED AND POSTED on the ground this 23rd day of May, 2011.

by: [Signature]  
Mike Pollard, Agent

RECEIVED  
BLM AZ STATE OFFICE  
2011 AUG - 5 A 9:01  
PHOENIX, AZ



The above map depicts the Jose 708 lode mining claim, which is located in Section(s) 9, Township 7 South, Range 28 East, Gila and Salt River Base and Meridian, Graham County, Arizona. The claim corners, end centers, and location monuments are marked by 2 inch by 2 inch by 5 foot wooden posts with aluminum tags. The bearings and distances between claims are as depicted on the map.

When recorded return to:  
Millrock Alaska LLC  
PO Box 200867  
Anchorage, Alaska 99520

AMC409748

**LOCATION NOTICE FOR LODE MINING CLAIM**

NOTICE IS HEREBY GIVEN that the Jose 709 lode mining claim has been located by Millrock Alaska LLC, whose current mailing address is PO Box 200867, Anchorage, Alaska 99520. The general course of this claim is East - West, and it is situated in Graham County, Arizona. This claim is 1500 feet in length and 600 feet in width. This claim runs from the location monument on which this location notice is posted approximately 1490 feet in an easterly direction to the East end line and 10 feet in a westerly direction to the West end line. This claim is marked by six additional monuments, one at each corner and one at the center of each end line.

The location monument on which this notice is posted is situated within Section 9, Township 7 South, Range 28 East, Gila and Salt River Baseline and Meridian, Arizona, and this claim occupies the following quarter section(s), section(s), Township and Range:

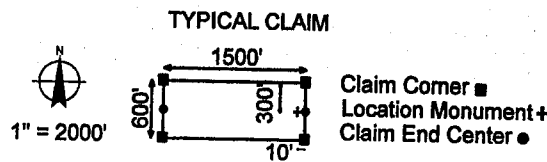
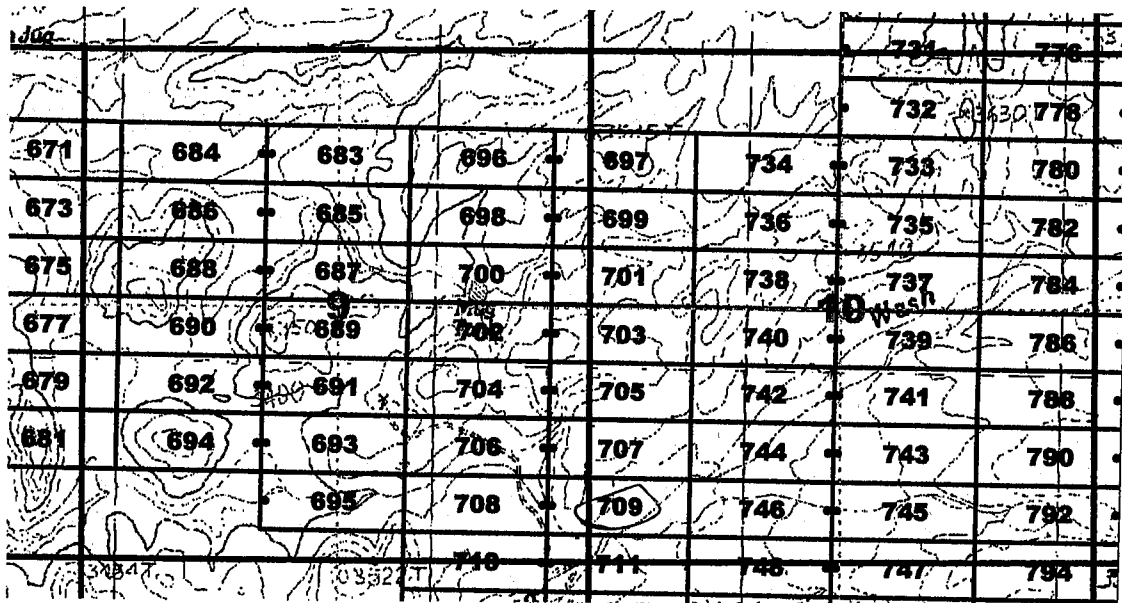
<u>1/4</u>	<u>Section</u>	<u>Township</u>	<u>Range</u>	<u>Meridian</u>
<u>SE</u>	<u>9</u>	7S	28E	Gila and Salt River
<u>SW</u>	<u>10</u>	7S	28E	Gila and Salt River
---	---	7S	28E	Gila and Salt River
---	---	7S	28E	Gila and Salt River

RECEIVED  
 B.L.M.  
 ARIZONA STATE OFFICE  
 JUN 26 - 5 A 9:07  
 PHOENIX, AZ

The northwest corner of this claim is approximately 1500 feet east and 4200 feet south of the Southeast corner of Section 1, Township 7 South, Range 27 East, Gila and Salt River Base and Meridian.

DATED AND POSTED on the ground this 23<sup>rd</sup> day of May, 2011.

by: [Signature]  
 Mike Pollard, Agent



The above map depicts the Jose 709 lode mining claim, which is located in Section(s) 9, 10, Township 7 South, Range 28 East, Gila and Salt River Base and Meridian, Graham County, Arizona. The claim corners, end centers, and location monuments are marked by 2 inch by 2 inch by 5 foot wooden posts with aluminum tags. The bearings and distances between claims are as depicted on the map.

When recorded return to:  
 Millrock Alaska LLC  
 PO Box 200867  
 Anchorage, Alaska 99520

AMC409749

**LOCATION NOTICE FOR LODE MINING CLAIM**

NOTICE IS HEREBY GIVEN that the Jose 710 lode mining claim has been located by Millrock Alaska LLC, whose current mailing address is PO Box 200867, Anchorage, Alaska 99520. The general course of this claim is East - West, and it is situated in Graham County, Arizona. This claim is 1500 feet in length and 600 feet in width. This claim runs from the location monument on which this location notice is posted approximately 10 feet in an easterly direction to the East end line and 1490 feet in a westerly direction to the West end line. This claim is marked by six additional monuments, one at each corner and one at the center of each end line.

The location monument on which this notice is posted is situated within Section 16, Township 7 South, Range 28 East, Gila and Salt River Baseline and Meridian, Arizona, and this claim occupies the following quarter section(s), section(s), Township and Range:

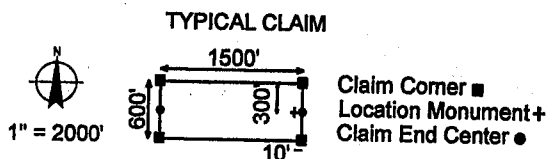
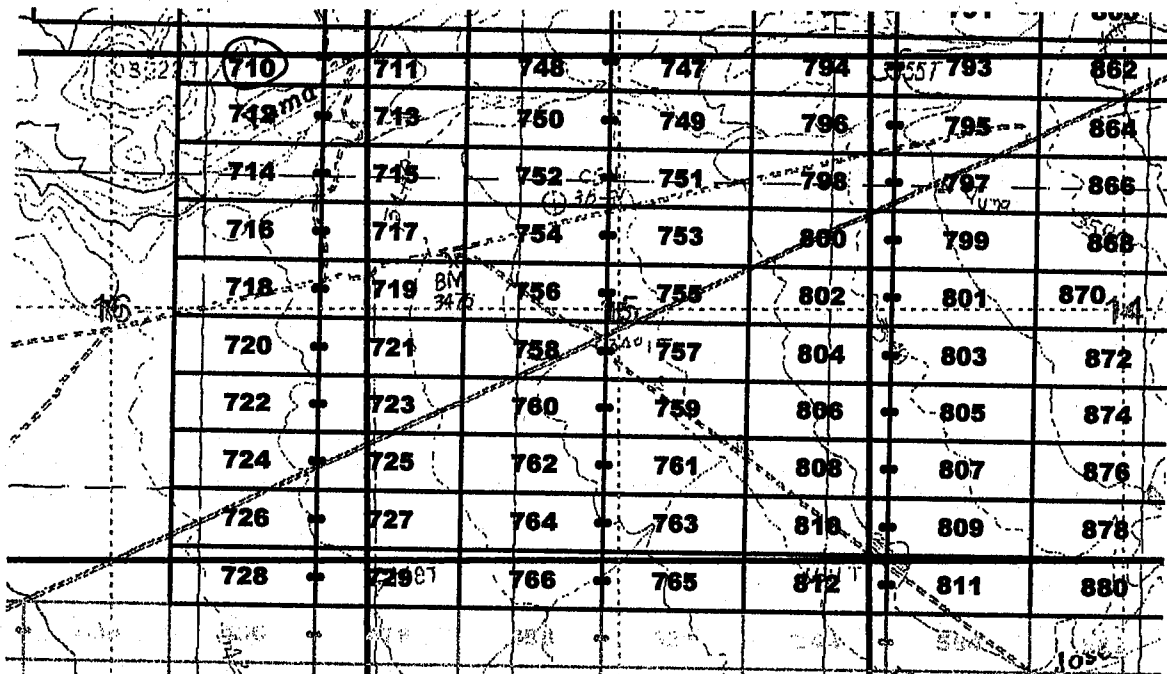
1/4	Section	Township	Range	Meridian
<u>SE</u>	<u>9</u>	7S	28E	Gila and Salt River
<u>NE</u>	<u>16</u>	7S	28E	Gila and Salt River
---	---	7S	28E	Gila and Salt River
---	---	7S	28E	Gila and Salt River

RECEIVED  
 B.L.M. AZ STATE OFFICE  
 2011 AUG -5 A 9:07  
 PHOENIX, AZ

The northwest corner of this claim is approximately 13500 feet east and 4800 feet south of the Southeast corner of Section 1, Township 7 South, Range 27 East, Gila and Salt River Base and Meridian.

DATED AND POSTED on the ground this 23rd day of May, 2011.

by: [Signature]  
 Mike Pollard, Agent



The above map depicts the Jose 710 lode mining claim, which is located in Section(s) 9, 16, Township 7 South, Range 28 East, Gila and Salt River Base and Meridian, Graham County, Arizona. The claim corners, end centers, and location monuments are marked by 2 inch by 2 inch by 5 foot wooden posts with aluminum tags. The bearings and distances between claims are as depicted on the map.

When recorded return to:  
 Millrock Alaska LLC  
 PO Box 200867  
 Anchorage, Alaska 99520

AN C 4 0 9 7 5 0

**LOCATION NOTICE FOR LODE MINING CLAIM**

NOTICE IS HEREBY GIVEN that the Jose 711 lode mining claim has been located by Millrock Alaska LLC, whose current mailing address is PO Box 200867, Anchorage, Alaska 99520. The general course of this claim is East - West, and it is situated in Graham County, Arizona. This claim is 1500 feet in length and 600 feet in width. This claim runs from the location monument on which this location notice is posted approximately 1490 feet in an easterly direction to the East end line and 1015 feet in a westerly direction to the West end line. This claim is marked by six additional monuments, one at each corner and one at the center of each end line.

The location monument on which this notice is posted is situated within Section 10, Township 7 South, Range 28 East, Gila and Salt River Baseline and Meridian, Arizona, and this claim occupies the following quarter section(s), section(s), Township and Range:

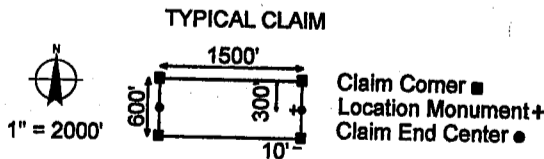
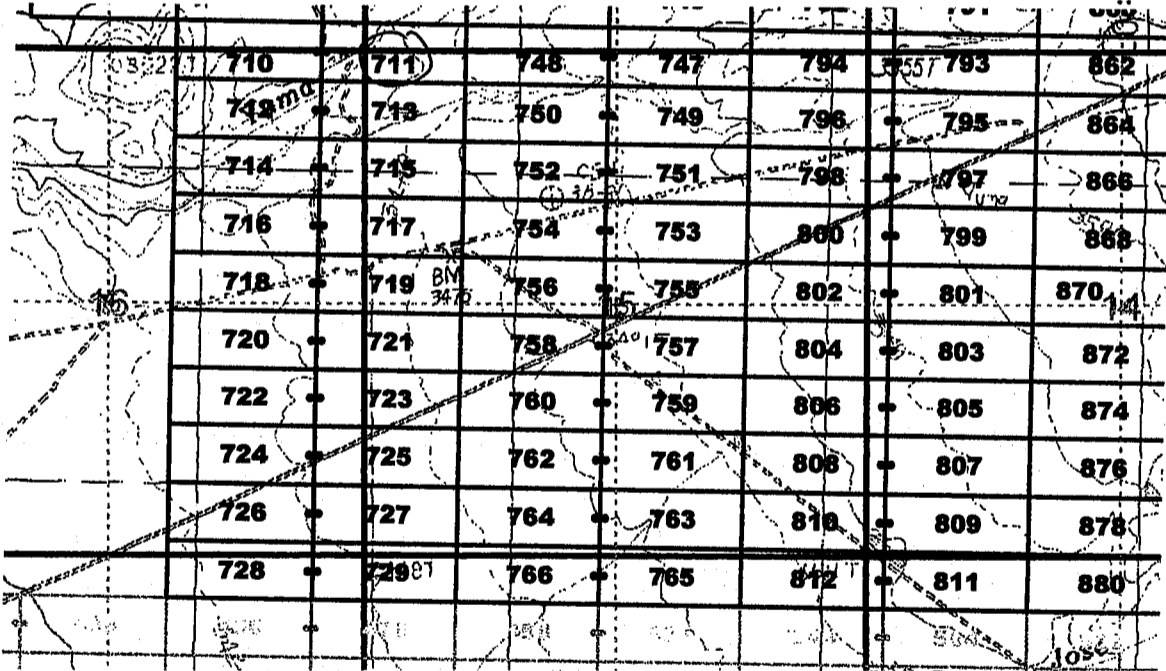
1/4	Section	Township	Range	Meridian
SE	9	7S	28E	Gila and Salt River
SW	10	7S	28E	Gila and Salt River
NE	16	7S	28E	Gila and Salt River
NW	15	7S	28E	Gila and Salt River

The northwest corner of this claim is approximately 15000 feet east and 4800 feet south of the Southeast corner of Section 1, Township 7 South, Range 27 East, Gila and Salt River Base and Meridian.

DATED AND POSTED on the ground this 23rd day of May, 2011.

by: [Signature]  
Mike Pollard, Agent

RECEIVED  
BLM, AZ STATE OFFICE  
2011 AUG - 5 A 9:30  
PHOENIX, AZ



The above map depicts the Jose 711 lode mining claim, which is located in Section(s) 9, 10, 15, 16, Township 7 South, Range 28 East, Gila and Salt River Base and Meridian, Graham County, Arizona. The claim corners, end centers, and location monuments are marked by 2 inch by 2 inch by 5 foot wooden posts with aluminum tags. The bearings and distances between claims are as depicted on the map.

When recorded return to:  
Millrock Alaska LLC  
PO Box 200867  
Anchorage, Alaska 99520

ANCHORAGE 0751

**LOCATION NOTICE FOR LODE MINING CLAIM**

NOTICE IS HEREBY GIVEN that the Jose 712 lode mining claim has been located by Millrock Alaska LLC, whose current mailing address is PO Box 200867, Anchorage, Alaska 99520. The general course of this claim is East - West, and it is situated in Graham County, Arizona. This claim is 1500 feet in length and 600 feet in width. This claim runs from the location monument on which this location notice is posted approximately 10 feet in an easterly direction to the East end line and 1490 feet in a westerly direction to the West end line. This claim is marked by six additional monuments, one at each corner and one at the center of each end line.

The location monument on which this notice is posted is situated within Section 119, Township 7 South, Range 28 East, Gila and Salt River Baseline and Meridian, Arizona, and this claim occupies the following quarter section(s), section(s), Township and Range:

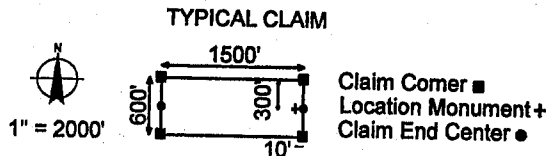
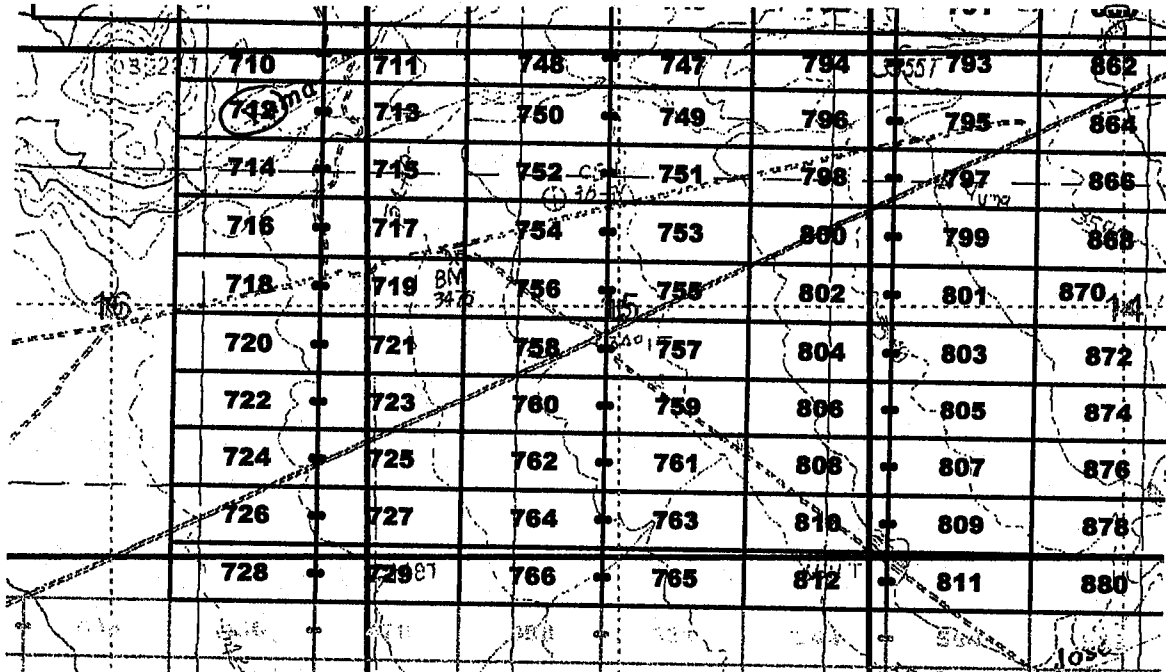
1/4	Section	Township	Range	Meridian
<u>DE</u>	<u>119</u>	7S	28E	Gila and Salt River
---	---	7S	28E	Gila and Salt River
---	---	7S	28E	Gila and Salt River
---	---	7S	28E	Gila and Salt River

The northwest corner of this claim is approximately 13500 feet east and 5400 feet south of the Southeast corner of Section 1, Township 7 South, Range 27 East, Gila and Salt River Base and Meridian.

DATED AND POSTED on the ground this 23<sup>rd</sup> day of May, 2011.

by: [Signature]  
 Mike Pollard, Agent

RECEIVED  
 BLM-AZ STATE OFFICE  
 2011 AUG - 5 A 9: 31  
 PHOENIX, AZ



The above map depicts the Jose 712 lode mining claim, which is located in Section(s) 119, Township 7 South, Range 28 East, Gila and Salt River Base and Meridian, Graham County, Arizona. The claim corners, end centers, and location monuments are marked by 2 inch by 2 inch by 5 foot wooden posts with aluminum tags. The bearings and distances between claims are as depicted on the map.

When recorded return to:  
 Millrock Alaska LLC  
 PO Box 200867  
 Anchorage, Alaska 99520

AN0409752

**LOCATION NOTICE FOR LODE MINING CLAIM**

NOTICE IS HEREBY GIVEN that the Jose 713 lode mining claim has been located by Millrock Alaska LLC, whose current mailing address is PO Box 200867, Anchorage, Alaska 99520. The general course of this claim is East - West, and it is situated in Graham County, Arizona. This claim is 1500 feet in length and 600 feet in width. This claim runs from the location monument on which this location notice is posted approximately 1490 feet in an easterly direction to the East end line and 10 feet in a westerly direction to the West end line. This claim is marked by six additional monuments, one at each corner and one at the center of each end line.

The location monument on which this notice is posted is situated within Section 16, Township 7 South, Range 28 East, Gila and Salt River Baseline and Meridian, Arizona, and this claim occupies the following quarter section(s), section(s), Township and Range:

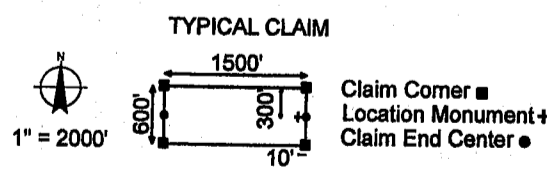
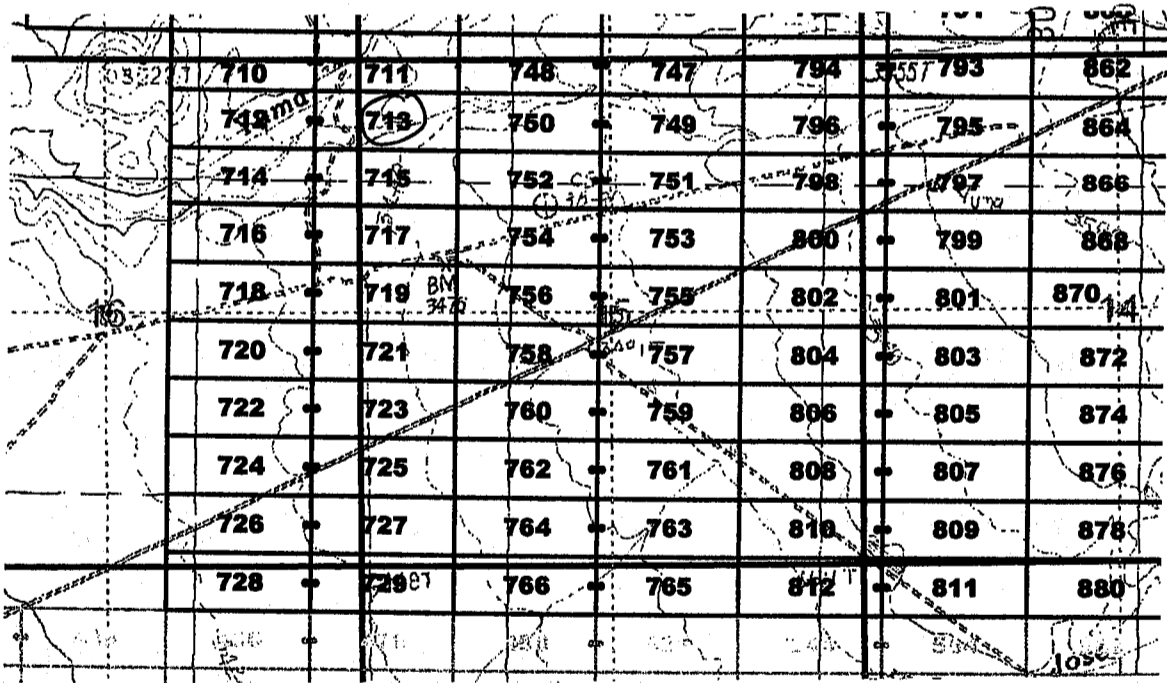
<u>1/4</u>	<u>Section</u>	<u>Township</u>	<u>Range</u>	<u>Meridian</u>
<u>NE</u>	<u>16</u>	7S	28E	Gila and Salt River
<u>NW</u>	<u>15</u>	7S	28E	Gila and Salt River
---	---	7S	28E	Gila and Salt River
---	---	7S	28E	Gila and Salt River

The northwest corner of this claim is approximately 15000 feet east and 5400 feet south of the Southeast corner of Section 1, Township 7 South, Range 27 East, Gila and Salt River Base and Meridian.

DATED AND POSTED on the ground this 23rd day of May, 2011.

by: [Signature]  
 Mike Pollard, Agent

RECEIVED  
 B.L.M. AZ STATE OFFICE  
 PHOENIX, AZ  
 2011 AUG - 5 A 9:08



The above map depicts the Jose 713 lode mining claim, which is located in Section(s) 15, 16, Township 7 South, Range 28 East, Gila and Salt River Base and Meridian, Graham County, Arizona. The claim corners, end centers, and location monuments are marked by 2 inch by 2 inch by 5 foot wooden posts with aluminum tags. The bearings and distances between claims are as depicted on the map.

When recorded return to:  
 Millrock Alaska LLC  
 PO Box 200867  
 Anchorage, Alaska 99520

AMC409753



2011-04270

Page 1 of 1

Requested By: MILLROCK EXPLORATION  
Wendy John, Graham County Recorder  
07-26-2011 08:49 AM Recording Fee \$14.00

**LOCATION NOTICE FOR LODE MINING CLAIM**

NOTICE IS HEREBY GIVEN that the Jose 714 lode mining claim has been located by Millrock Alaska LLC, whose current mailing address is PO Box 200867, Anchorage, Alaska 99520. The general course of this claim is East - West, and it is situated in Graham County, Arizona. This claim is 1500 feet in length and 600 feet in width. This claim runs from the location monument on which this location notice is posted approximately 10 feet in an easterly direction to the East end line and 1490 feet in a westerly direction to the West end line. This claim is marked by six additional monuments, one at each corner and one at the center of each end line.

The location monument on which this notice is posted is situated within Section 19, Township 7 South, Range 28 East, Gila and Salt River Baseline and Meridian, Arizona, and this claim occupies the following quarter section(s), section(s), Township and Range:

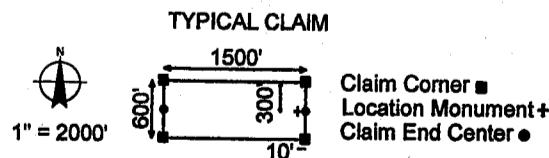
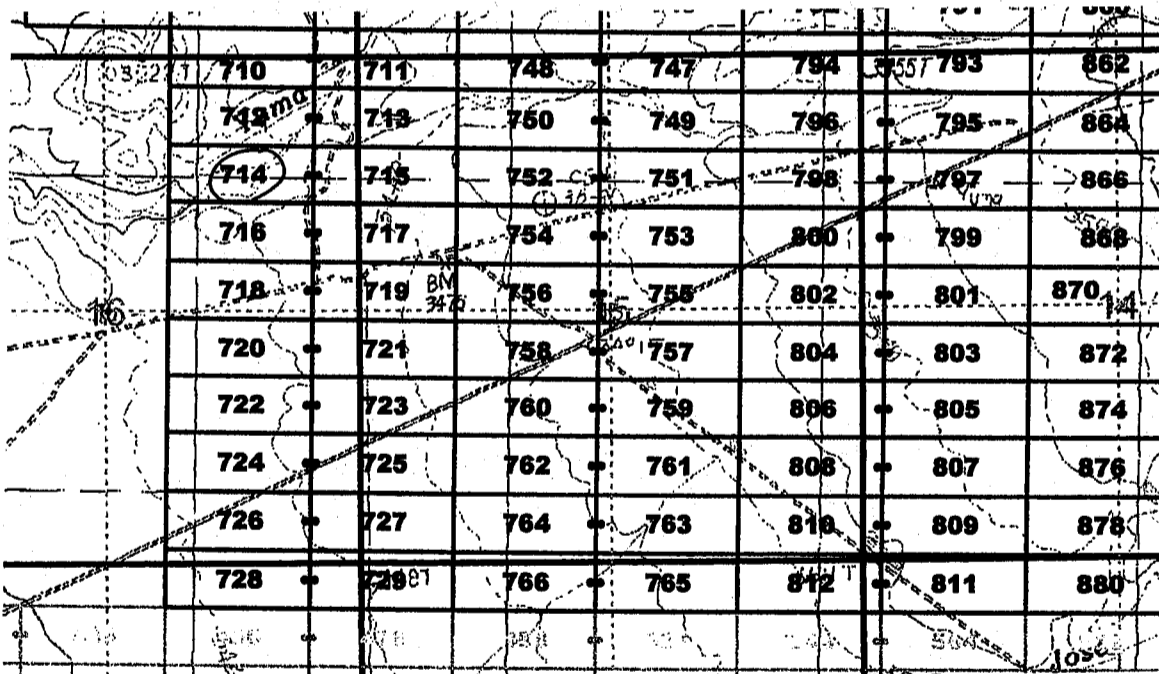
1/4	Section	Township	Range	Meridian
<u>NE</u>	<u>19</u>	7S	28E	Gila and Salt River
---	---	7S	28E	Gila and Salt River
---	---	7S	28E	Gila and Salt River
---	---	7S	28E	Gila and Salt River

RECEIVED  
B.L.M. AZ STATE OFFICE  
MILLROCK-5-A 9:08  
PHOENIX AZ

The northwest corner of this claim is approximately 13500 feet east and 9000 feet south of the Southeast corner of Section 1, Township 7 South, Range 27 East, Gila and Salt River Base and Meridian.

DATED AND POSTED on the ground this 23rd day of May, 2011.

by: [Signature]  
Mike Pollard, Agent



The above map depicts the Jose 714 lode mining claim, which is located in Section(s) 19, Township 7 South, Range 28 East, Gila and Salt River Base and Meridian, Graham County, Arizona. The claim corners, end centers, and location monuments are marked by 2 inch by 2 inch by 5 foot wooden posts with aluminum tags. The bearings and distances between claims are as depicted on the map.

When recorded return to:  
Millrock Alaska LLC  
PO Box 200867  
Anchorage, Alaska 99520

AMC409754

**LOCATION NOTICE FOR LODE MINING CLAIM**

NOTICE IS HEREBY GIVEN that the Jose 715 lode mining claim has been located by Millrock Alaska LLC, whose current mailing address is PO Box 200867, Anchorage, Alaska 99520. The general course of this claim is East - West, and it is situated in Graham County, Arizona. This claim is 1500 feet in length and 600 feet in width. This claim runs from the location monument on which this location notice is posted approximately 1490 feet in an easterly direction to the East end line and 10 feet in a westerly direction to the West end line. This claim is marked by six additional monuments, one at each corner and one at the center of each end line.

The location monument on which this notice is posted is situated within Section 19, Township 7 South, Range 28 East, Gila and Salt River Baseline and Meridian, Arizona, and this claim occupies the following quarter section(s), section(s), Township and Range:

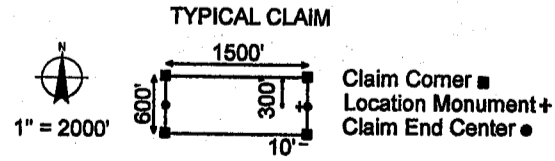
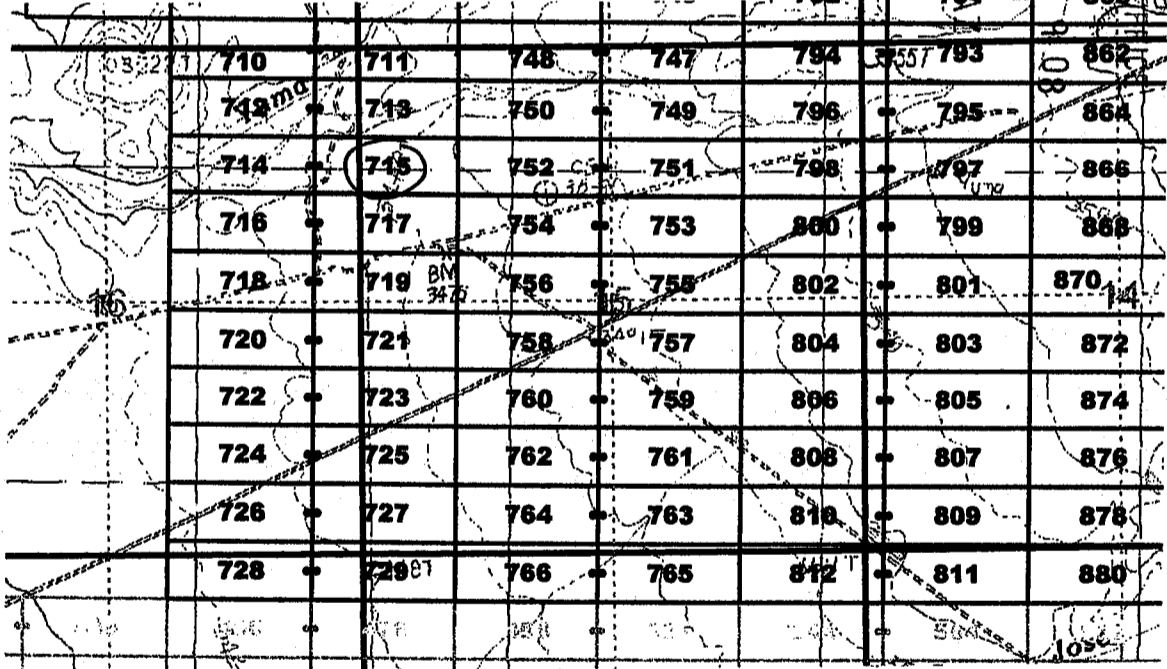
<u>1/4</u>	<u>Section</u>	<u>Township</u>	<u>Range</u>	<u>Meridian</u>
<u>NE</u>	<u>19</u>	7S	28E	Gila and Salt River
<u>NW</u>	<u>19</u>	7S	28E	Gila and Salt River
---	---	7S	28E	Gila and Salt River
---	---	7S	28E	Gila and Salt River

The northwest corner of this claim is approximately 15000 feet east and 6000 feet south of the Southeast corner of Section 1, Township 7 South, Range 27 East, Gila and Salt River Base and Meridian.

DATED AND POSTED on the ground this 23rd day of May, 2011.

by: [Signature]  
 Mike Pollard, Agent

RECEIVED BY  
 L.M. AZ STATE  
 PHOENIX, AZ  
 2011 AUG -5 AM 10:08



The above map depicts the Jose 715 lode mining claim, which is located in Section(s) 15, 16, Township 7 South, Range 28 East, Gila and Salt River Base and Meridian, Graham County, Arizona. The claim corners, end centers, and location monuments are marked by 2 inch by 2 inch by 5 foot wooden posts with aluminum tags. The bearings and distances between claims are as depicted on the map.

When recorded return to:  
 Millrock Alaska LLC  
 PO Box 200867  
 Anchorage, Alaska 99520

AMC 409755



**LOCATION NOTICE FOR LODE MINING CLAIM**

NOTICE IS HEREBY GIVEN that the Jose 716 lode mining claim has been located by Millrock Alaska LLC, whose current mailing address is PO Box 200867, Anchorage, Alaska 99520. The general course of this claim is East - West, and it is situated in Graham County, Arizona. This claim is 1500 feet in length and 600 feet in width. This claim runs from the location monument on which this location notice is posted approximately 10 feet in an easterly direction to the East end line and 1490 feet in a westerly direction to the West end line. This claim is marked by six additional monuments, one at each corner and one at the center of each end line.

The location monument on which this notice is posted is situated within Section 16, Township 7 South, Range 28 East, Gila and Salt River Baseline and Meridian, Arizona, and this claim occupies the following quarter section(s), section(s), Township and Range:

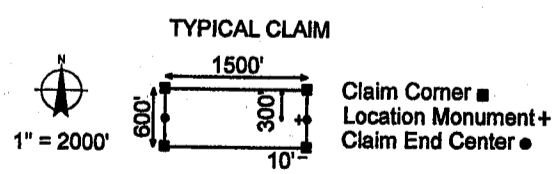
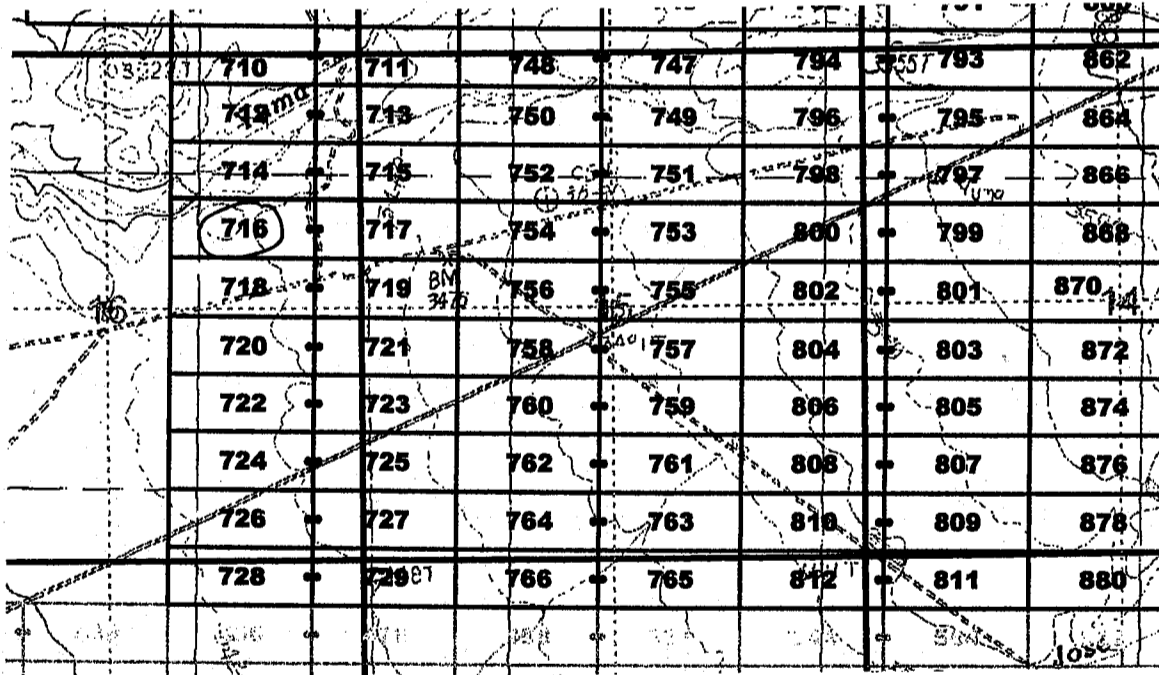
<u>1/4</u>	<u>Section</u>	<u>Township</u>	<u>Range</u>	<u>Meridian</u>
<u>NE</u>	<u>16</u>	7S	28E	Gila and Salt River
---	---	7S	28E	Gila and Salt River
---	---	7S	28E	Gila and Salt River
---	---	7S	28E	Gila and Salt River

The northwest corner of this claim is approximately 13500 feet east and 6600 feet south of the Southeast corner of Section 1, Township 7 South, Range 27 East, Gila and Salt River Base and Meridian.

DATED AND POSTED on the ground this 23<sup>rd</sup> day of May, 2011.

by: [Signature]  
 Mike Pollard, Agent

RECEIVED  
 B.L.M. AZ STATE OFFICE  
 2011 AUG - 5 A 9:10 AM  
 PHOENIX, AZ



The above map depicts the Jose 716 lode mining claim, which is located in Section(s) 16, Township 7 South, Range 28 East, Gila and Salt River Base and Meridian, Graham County, Arizona. The claim corners, end centers, and location monuments are marked by 2 inch by 2 inch by 5 foot wooden posts with aluminum tags. The bearings and distances between claims are as depicted on the map.

When recorded return to:  
 Millrock Alaska LLC  
 PO Box 200867  
 Anchorage, Alaska 99520

AMC409756



**LOCATION NOTICE FOR LODE MINING CLAIM**

NOTICE IS HEREBY GIVEN that the Jose 717 lode mining claim has been located by Millrock Alaska LLC, whose current mailing address is PO Box 200867, Anchorage, Alaska 99520. The general course of this claim is East - West, and it is situated in Graham County, Arizona. This claim is 1500 feet in length and 600 feet in width. This claim runs from the location monument on which this location notice is posted approximately 1490 feet in an easterly direction to the East end line and 10 feet in a westerly direction to the West end line. This claim is marked by six additional monuments, one at each corner and one at the center of each end line.

The location monument on which this notice is posted is situated within Section 19, Township 7 South, Range 28 East, Gila and Salt River Baseline and Meridian, Arizona, and this claim occupies the following quarter section(s), section(s), Township and Range:

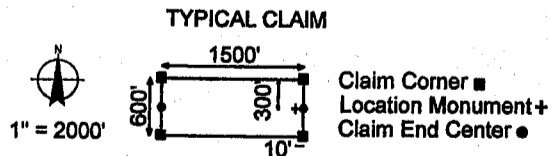
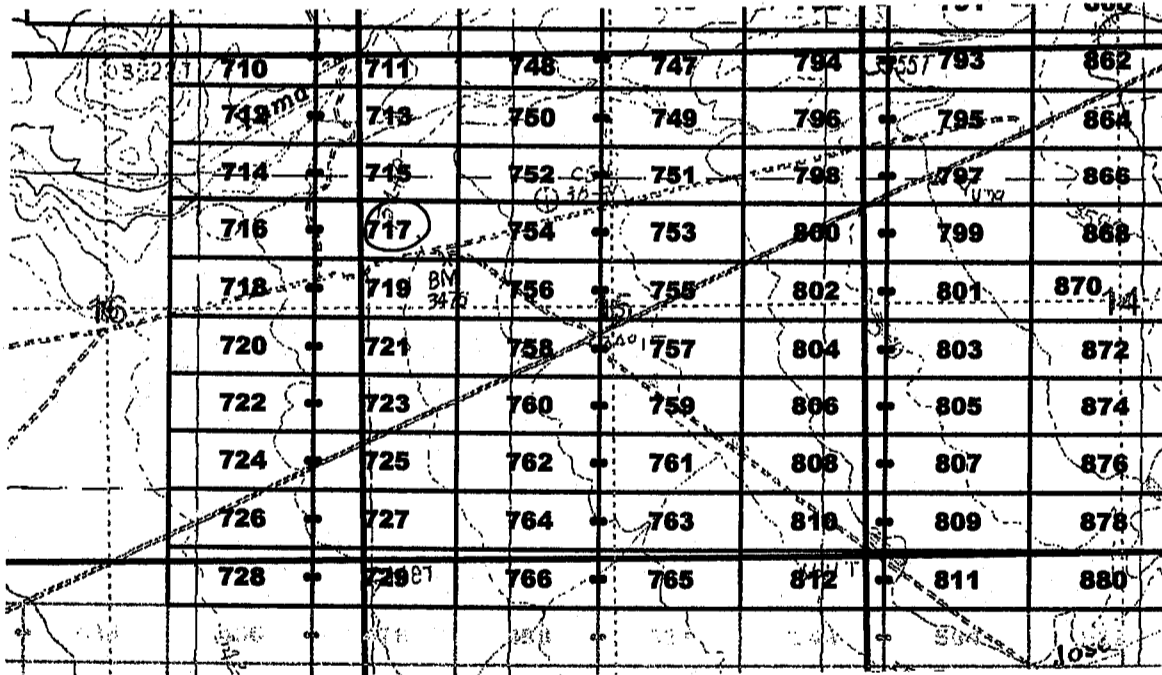
<u>1/4</u>	<u>Section</u>	<u>Township</u>	<u>Range</u>	<u>Meridian</u>
<u>NE</u>	<u>19</u>	7S	28E	Gila and Salt River
<u>NW</u>	<u>19</u>	7S	28E	Gila and Salt River
---	---	7S	28E	Gila and Salt River
---	---	7S	28E	Gila and Salt River

The northwest corner of this claim is approximately 15000 feet east and 6600 feet south of the southeast corner of Section 1, Township 7 South, Range 27 East, Gila and Salt River Base and Meridian.

DATED AND POSTED on the ground this 23rd day of May, 2011.

by: [Signature]  
 Mike Pollard, Agent

RECEIVED  
 BLM, ARIZONA STATE OFFICE  
 PHOENIX, AZ  
 304  
 APR -5 A 9:08



The above map depicts the Jose 717 lode mining claim, which is located in Section(s) 15, 19, Township 7 South, Range 28 East, Gila and Salt River Base and Meridian, Graham County, Arizona. The claim corners, end centers, and location monuments are marked by 2 inch by 2 inch by 5 foot wooden posts with aluminum tags. The bearings and distances between claims are as depicted on the map.

When recorded return to:  
 Millrock Alaska LLC  
 PO Box 200867  
 Anchorage, Alaska 99520

AMC409757

**LOCATION NOTICE FOR LODE MINING CLAIM**

NOTICE IS HEREBY GIVEN that the Jose 718 lode mining claim has been located by Millrock Alaska LLC, whose current mailing address is PO Box 200867, Anchorage, Alaska 99520. The general course of this claim is East - West, and it is situated in Graham County, Arizona. This claim is 1500 feet in length and 600 feet in width. This claim runs from the location monument on which this location notice is posted approximately 10 feet in an easterly direction to the East end line and 1490 feet in a westerly direction to the West end line. This claim is marked by six additional monuments, one at each corner and one at the center of each end line.

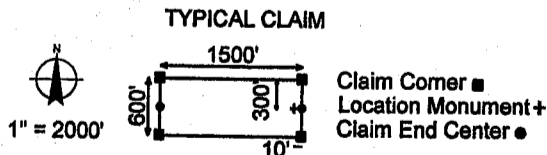
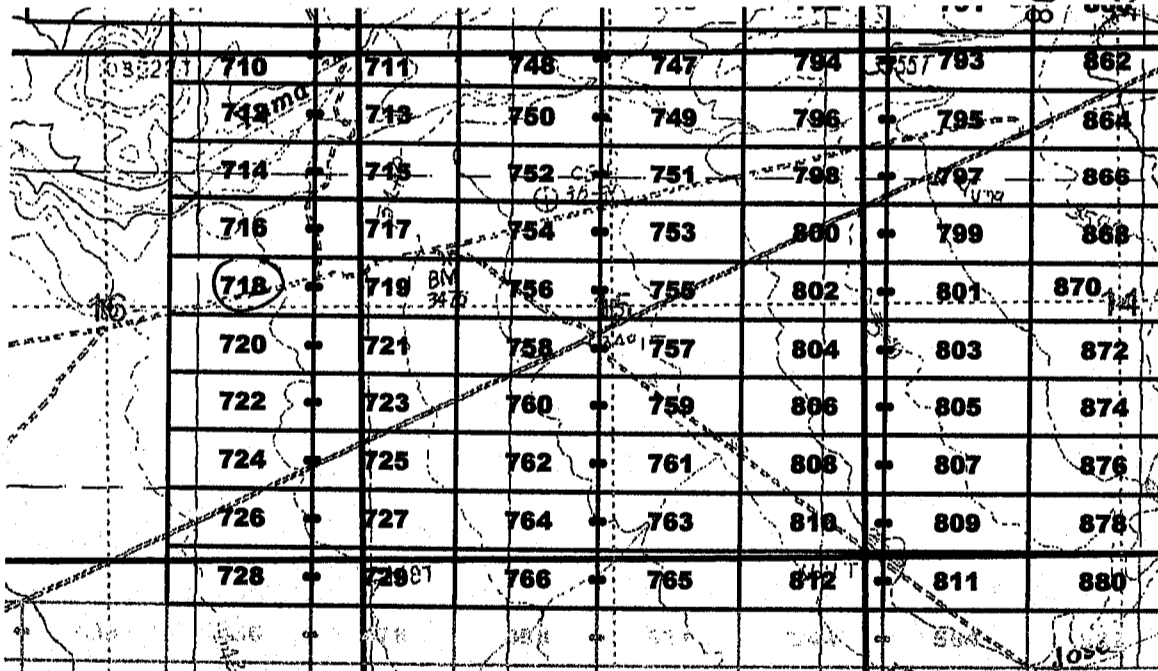
The location monument on which this notice is posted is situated within Section 16, Township 7 South, Range 28 East, Gila and Salt River Baseline and Meridian, Arizona, and this claim occupies the following quarter section(s), section(s), Township and Range:

<u>1/4</u>	<u>Section</u>	<u>Township</u>	<u>Range</u>	<u>Meridian</u>
<u>NE</u>	<u>16</u>	7S	28E	Gila and Salt River
<u>SE</u>	<u>16</u>	7S	28E	Gila and Salt River
---	---	7S	28E	Gila and Salt River
---	---	7S	28E	Gila and Salt River

The northwest corner of this claim is approximately 13500 feet east and 7200 feet south of the Southeast corner of Section 1, Township 7 South, Range 27 East, Gila and Salt River Base and Meridian.

DATED AND POSTED on the ground this 23rd day of May, 2011.

by: [Signature]  
Mike Pollard, Agent



The above map depicts the Jose 718 lode mining claim, which is located in Section(s) 16, Township 7 South, Range 28 East, Gila and Salt River Base and Meridian, Graham County, Arizona. The claim corners, end centers, and location monuments are marked by 2 inch by 2 inch by 5 foot wooden posts with aluminum tags. The bearings and distances between claims are as depicted on the map.

When recorded return to:  
Millrock Alaska LLC  
PO Box 200867  
Anchorage, Alaska 99520

RECEIVED  
BLM AZ STATE OFFICE  
2011 AUG -5 A 9:08  
PHOENIX, AZ

AMC409758

**LOCATION NOTICE FOR LODE MINING CLAIM**

NOTICE IS HEREBY GIVEN that the Jose 719 lode mining claim has been located by Millrock Alaska LLC, whose current mailing address is PO Box 200867, Anchorage, Alaska 99520. The general course of this claim is East - West, and it is situated in Graham County, Arizona. This claim is 1500 feet in length and 600 feet in width. This claim runs from the location monument on which this location notice is posted approximately 1490 feet in an easterly direction to the East end line and 10 feet in a westerly direction to the West end line. This claim is marked by six additional monuments, one at each corner and one at the center of each end line.

The location monument on which this notice is posted is situated within Section 16, Township 7 South, Range 28 East, Gila and Salt River Baseline and Meridian, Arizona, and this claim occupies the following quarter section(s), section(s), Township and Range:

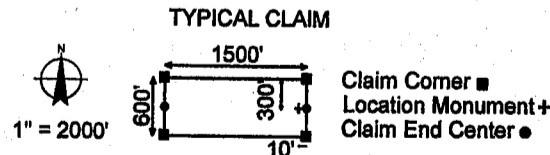
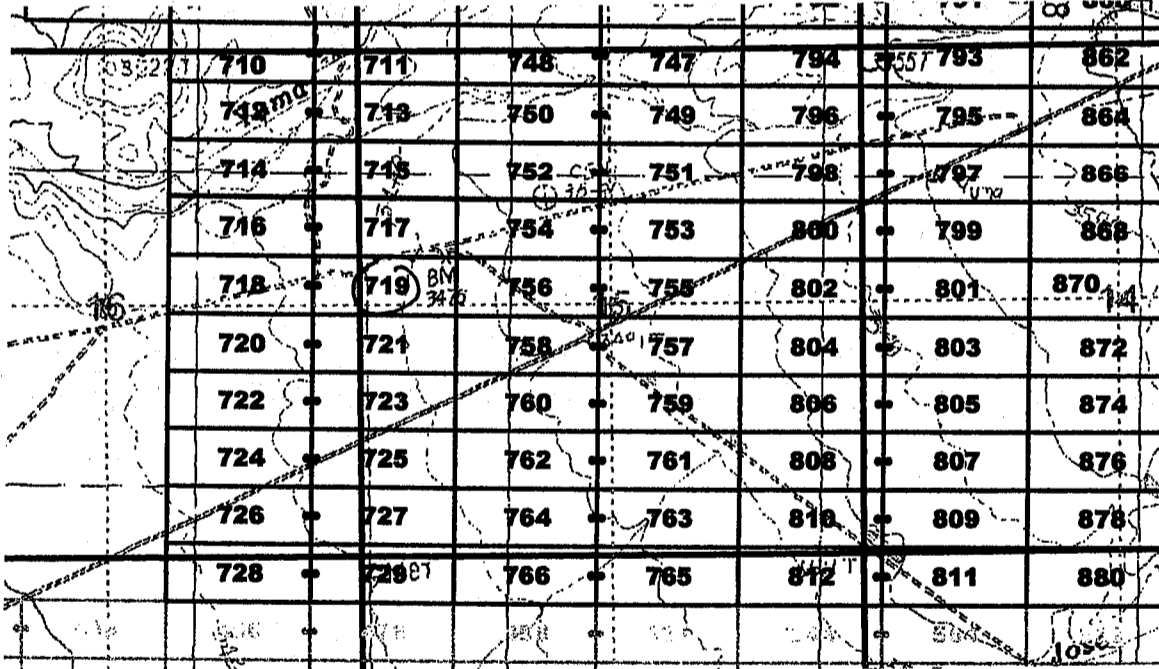
<u>1/4</u>	<u>Section</u>	<u>Township</u>	<u>Range</u>	<u>Meridian</u>
<u>NE</u>	<u>16</u>	7S	28E	Gila and Salt River
<u>SE</u>	<u>16</u>	7S	28E	Gila and Salt River
<u>NW</u>	<u>19</u>	7S	28E	Gila and Salt River
<u>SW</u>	<u>19</u>	7S	28E	Gila and Salt River

The northwest corner of this claim is approximately 15000 feet east and 7200 feet south of the Southeast corner of Section 1, Township 7 South, Range 27 East, Gila and Salt River Base and Meridian.

DATED AND POSTED on the ground this 23rd day of May, 2011.

by: [Signature]  
Mike Pollard, Agent

RECEIVED  
BLM AZ STATE OFFICE  
JUN -5 A 9:08  
PHOENIX, AZ



The above map depicts the Jose 719 lode mining claim, which is located in Section(s) 15, 16, Township 7 South, Range 28 East, Gila and Salt River Base and Meridian, Graham County, Arizona. The claim corners, end centers, and location monuments are marked by 2 inch by 2 inch by 5 foot wooden posts with aluminum tags. The bearings and distances between claims are as depicted on the map.

When recorded return to:  
Millrock Alaska LLC  
PO Box 200867  
Anchorage, Alaska 99520

AMC409759



2011-04276

Page 1 of 1

Requested By: HILLROCK EXPLORATION

Wendy John, Graham County Recorder

07-26-2011 08:49 AM Recording Fee \$14.00

**LOCATION NOTICE FOR LODE MINING CLAIM**

NOTICE IS HEREBY GIVEN that the Jose 720 lode mining claim has been located by Millrock Alaska LLC, whose current mailing address is PO Box 200867, Anchorage, Alaska 99520. The general course of this claim is East - West, and it is situated in Graham County, Arizona. This claim is 1500 feet in length and 600 feet in width. This claim runs from the location monument on which this location notice is posted approximately 10 feet in an easterly direction to the East end line and 1490 feet in a westerly direction to the West end line. This claim is marked by six additional monuments, one at each corner and one at the center of each end line.

The location monument on which this notice is posted is situated within Section 119, Township 7 South, Range 28 East, Gila and Salt River Baseline and Meridian, Arizona, and this claim occupies the following quarter section(s), section(s), Township and Range:

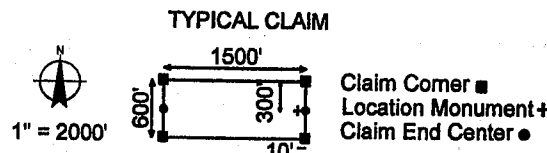
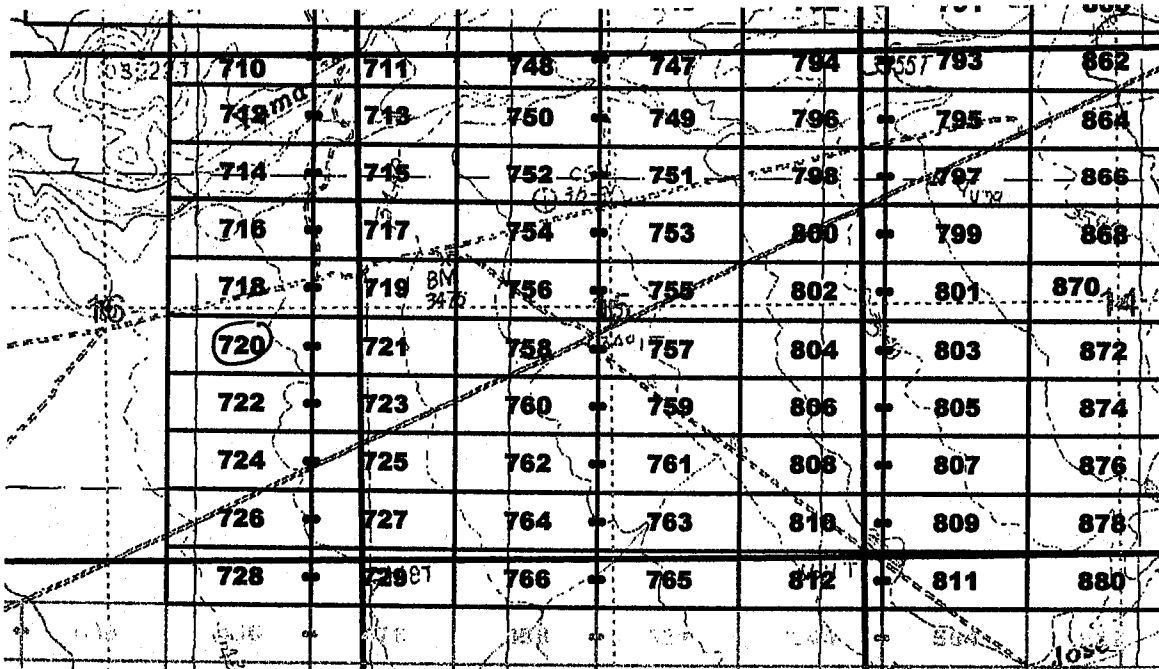
<u>1/4</u>	<u>Section</u>	<u>Township</u>	<u>Range</u>	<u>Meridian</u>
<u>SE</u>	<u>119</u>	7S	28E	Gila and Salt River
---	---	7S	28E	Gila and Salt River
---	---	7S	28E	Gila and Salt River
---	---	7S	28E	Gila and Salt River

The northwest corner of this claim is approximately 13500 feet east and 7800 feet south of the southeast corner of Section 1, Township 7 South, Range 27 East, Gila and Salt River Base and Meridian.

DATED AND POSTED on the ground this 23<sup>rd</sup> day of May, 2011.

by: [Signature]  
Mike Pollard, Agent

RECEIVED  
B.L.M. STATE OFFICE  
PHOENIX, AZ  
MAY - 5 A 9:08



The above map depicts the Jose 720 lode mining claim, which is located in Section(s) 119, Township 7 South, Range 28 East, Gila and Salt River Base and Meridian, Graham County, Arizona. The claim corners, end centers, and location monuments are marked by 2 inch by 2 inch by 5 foot wooden posts with aluminum tags. The bearings and distances between claims are as depicted on the map.

When recorded return to:  
Millrock Alaska LLC  
PO Box 200867  
Anchorage, Alaska 99520

AMC409760



2011-04277

Page 1 of 1

Requested By: MILLROCK EXPLORATION

Wanda John, Graham County Recorder

07-26-2011 08:49 AM Recording Fee \$14.00

**LOCATION NOTICE FOR LODE MINING CLAIM**

NOTICE IS HEREBY GIVEN that the Jose 721 lode mining claim has been located by Millrock Alaska LLC, whose current mailing address is PO Box 200867, Anchorage, Alaska 99520. The general course of this claim is East - West, and it is situated in Graham County, Arizona. This claim is 1500 feet in length and 600 feet in width. This claim runs from the location monument on which this location notice is posted approximately 1490 feet in an easterly direction to the East end line and 10 feet in a westerly direction to the West end line. This claim is marked by six additional monuments, one at each corner and one at the center of each end line.

The location monument on which this notice is posted is situated within Section 19, Township 7 South, Range 28 East, Gila and Salt River Baseline and Meridian, Arizona, and this claim occupies the following quarter section(s), section(s), Township and Range:

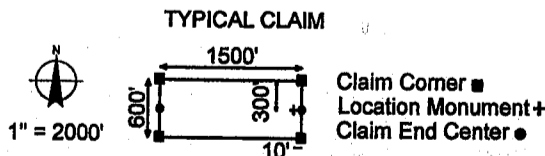
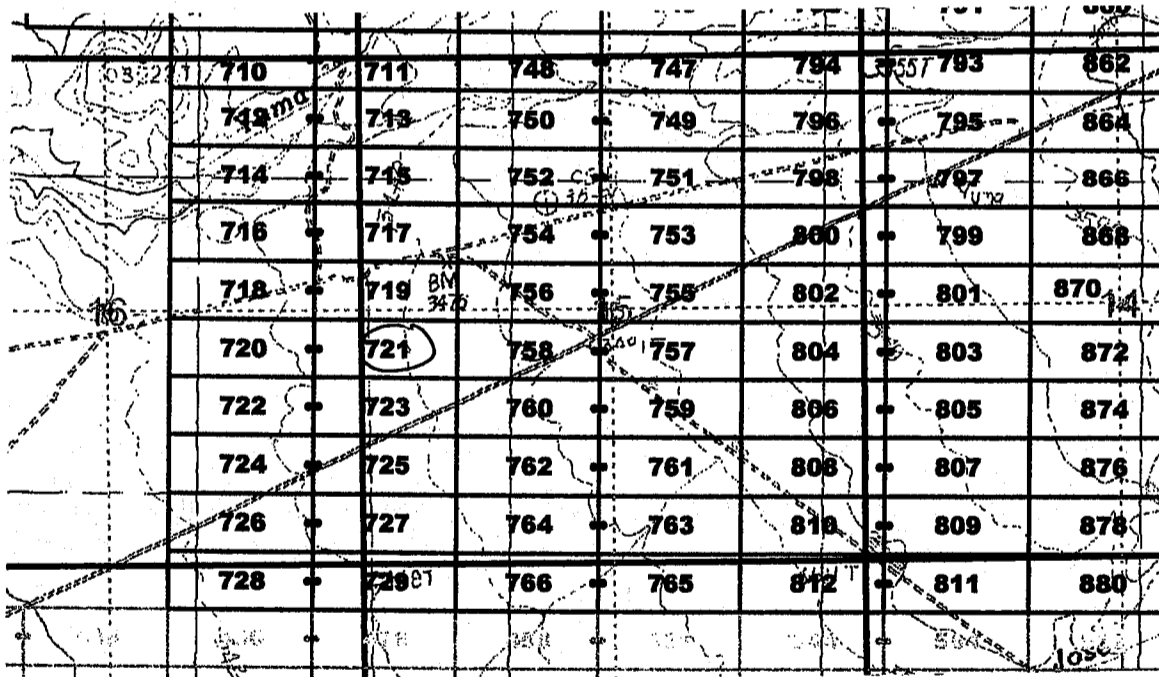
1/4	Section	Township	Range	Meridian
<u>SE</u>	<u>19</u>	7S	28E	Gila and Salt River
<u>SW</u>	<u>19</u>	7S	28E	Gila and Salt River
---	---	7S	28E	Gila and Salt River
---	---	7S	28E	Gila and Salt River

RECEIVED  
B.L.M. AZ STATE OFFICE  
AUG 5 A 9:08  
PHOENIX, AZ

The northwest corner of this claim is approximately 15000 feet east and 7800 feet south of the Southeast corner of Section 1, Township 7 South, Range 27 East, Gila and Salt River Base and Meridian.

DATED AND POSTED on the ground this 23rd day of May, 2011.

by: [Signature]  
Mike Pollard, Agent



The above map depicts the Jose 721 lode mining claim, which is located in Section(s) 15, 19, Township 7 South, Range 28 East, Gila and Salt River Base and Meridian, Graham County, Arizona. The claim corners, end centers, and location monuments are marked by 2 inch by 2 inch by 5 foot wooden posts with aluminum tags. The bearings and distances between claims are as depicted on the map.

When recorded return to:  
Millrock Alaska LLC  
PO Box 200867  
Anchorage, Alaska 99520

AMC409761

**LOCATION NOTICE FOR LODE MINING CLAIM**

NOTICE IS HEREBY GIVEN that the Jose 722 lode mining claim has been located by Millrock Alaska LLC, whose current mailing address is PO Box 200867, Anchorage, Alaska 99520. The general course of this claim is East - West, and it is situated in Graham County, Arizona. This claim is 1500 feet in length and 600 feet in width. This claim runs from the location monument on which this location notice is posted approximately 10 feet in an easterly direction to the East end line and 1490 feet in a westerly direction to the West end line. This claim is marked by six additional monuments, one at each corner and one at the center of each end line.

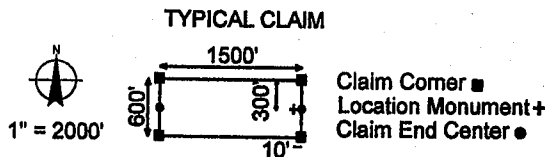
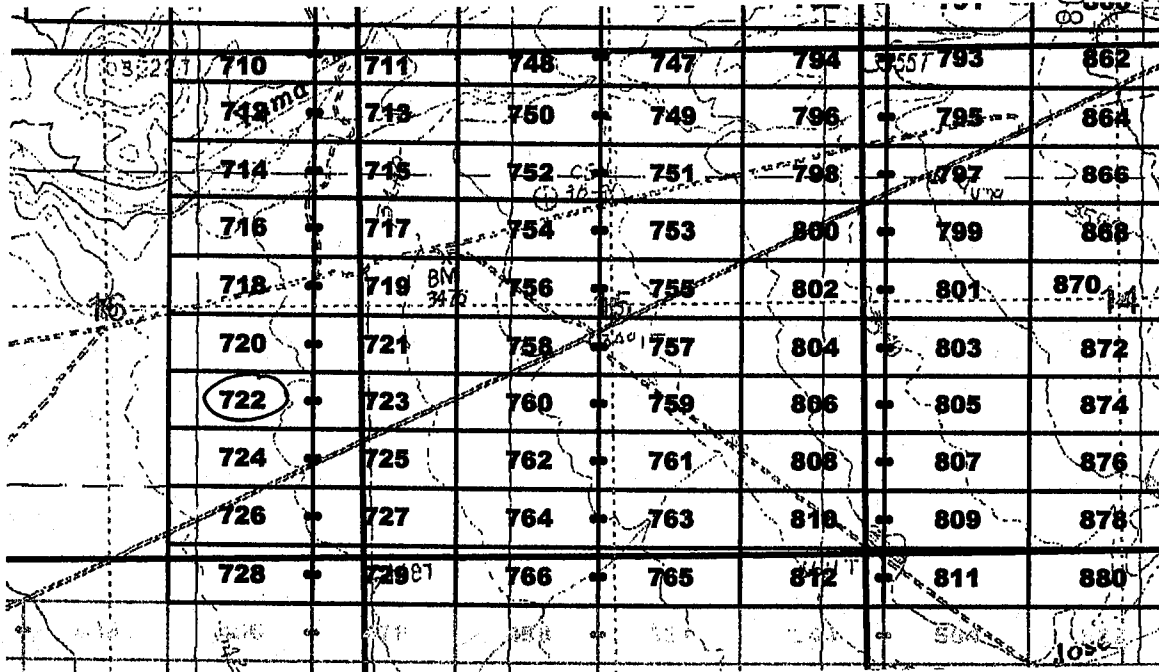
The location monument on which this notice is posted is situated within Section 16, Township 7 South, Range 28 East, Gila and Salt River Baseline and Meridian, Arizona, and this claim occupies the following quarter section(s), section(s), Township and Range:

<u>1/4</u>	<u>Section</u>	<u>Township</u>	<u>Range</u>	<u>Meridian</u>
<u>SE</u>	<u>16</u>	7S	28E	Gila and Salt River
---	---	7S	28E	Gila and Salt River
---	---	7S	28E	Gila and Salt River
---	---	7S	28E	Gila and Salt River

The northwest corner of this claim is approximately 13500 feet east and 8400 feet south of the Southeast corner of Section 1, Township 7 South, Range 27 East, Gila and Salt River Base and Meridian.

DATED AND POSTED on the ground this 23rd day of May, 2011.

by: [Signature]  
Mike Pollard, Agent



The above map depicts the Jose 722 lode mining claim, which is located in Section(s) 16, Township 7 South, Range 28 East, Gila and Salt River Base and Meridian, Graham County, Arizona. The claim corners, end centers, and location monuments are marked by 2 inch by 2 inch by 5 foot wooden posts with aluminum tags. The bearings and distances between claims are as depicted on the map.

When recorded return to:  
Millrock Alaska LLC  
PO Box 200867  
Anchorage, Alaska 99520

RECEIVED  
BLM AZ STATE OFFICE  
JUL 5 9 08 AM '11  
HOENIX, AZ

AMC409762

**LOCATION NOTICE FOR LODE MINING CLAIM**

NOTICE IS HEREBY GIVEN that the Jose 723 lode mining claim has been located by Millrock Alaska LLC, whose current mailing address is PO Box 200867, Anchorage, Alaska 99520. The general course of this claim is East - West, and it is situated in Graham County, Arizona. This claim is 1500 feet in length and 600 feet in width. This claim runs from the location monument on which this location notice is posted approximately 1490 feet in an easterly direction to the East end line and 10 feet in a westerly direction to the West end line. This claim is marked by six additional monuments, one at each corner and one at the center of each end line.

The location monument on which this notice is posted is situated within Section 19, Township 7 South, Range 28 East, Gila and Salt River Baseline and Meridian, Arizona, and this claim occupies the following quarter section(s), section(s), Township and Range:

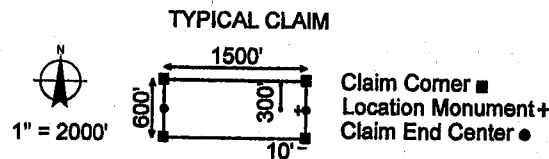
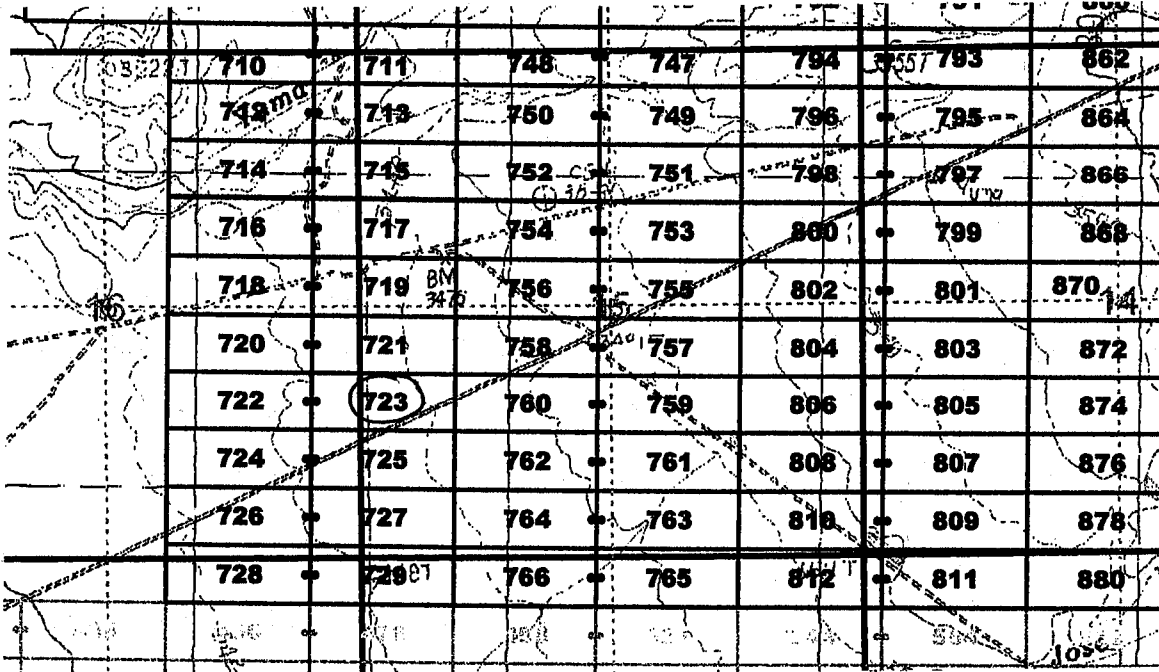
1/4	Section	Township	Range	Meridian
<u>SE</u>	<u>19</u>	7S	28E	Gila and Salt River
<u>SW</u>	<u>19</u>	7S	28E	Gila and Salt River
---	---	7S	28E	Gila and Salt River
---	---	7S	28E	Gila and Salt River

The northwest corner of this claim is approximately 15000 feet east and 8400 feet south of the southeast corner of Section 1, Township 7 South, Range 27 East, Gila and Salt River Base and Meridian.

DATED AND POSTED on the ground this 23rd day of May, 2011.

by: [Signature]  
Mike Pollard, Agent

RECEIVED  
BLM, AZ STATE OFFICE  
PHOENIX, AZ  
AUG - 5 A 9:08



The above map depicts the Jose 723 lode mining claim, which is located in Section(s) 15, 16, Township 7 South, Range 28 East, Gila and Salt River Base and Meridian, Graham County, Arizona. The claim corners, end centers, and location monuments are marked by 2 inch by 2 inch by 5 foot wooden posts with aluminum tags. The bearings and distances between claims are as depicted on the map.

When recorded return to:  
Millrock Alaska LLC  
PO Box 200867  
Anchorage, Alaska 99520

AMC409763



**LOCATION NOTICE FOR LODE MINING CLAIM**

NOTICE IS HEREBY GIVEN that the Jose 724 lode mining claim has been located by Millrock Alaska LLC, whose current mailing address is PO Box 200867, Anchorage, Alaska 99520. The general course of this claim is East - West, and it is situated in Graham County, Arizona. This claim is 1500 feet in length and 600 feet in width. This claim runs from the location monument on which this location notice is posted approximately 10 feet in an easterly direction to the East end line and 1490 feet in a westerly direction to the West end line. This claim is marked by six additional monuments, one at each corner and one at the center of each end line.

The location monument on which this notice is posted is situated within Section 119, Township 7 South, Range 28 East, Gila and Salt River Baseline and Meridian, Arizona, and this claim occupies the following quarter section(s), section(s), Township and Range:

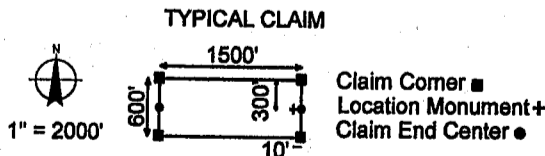
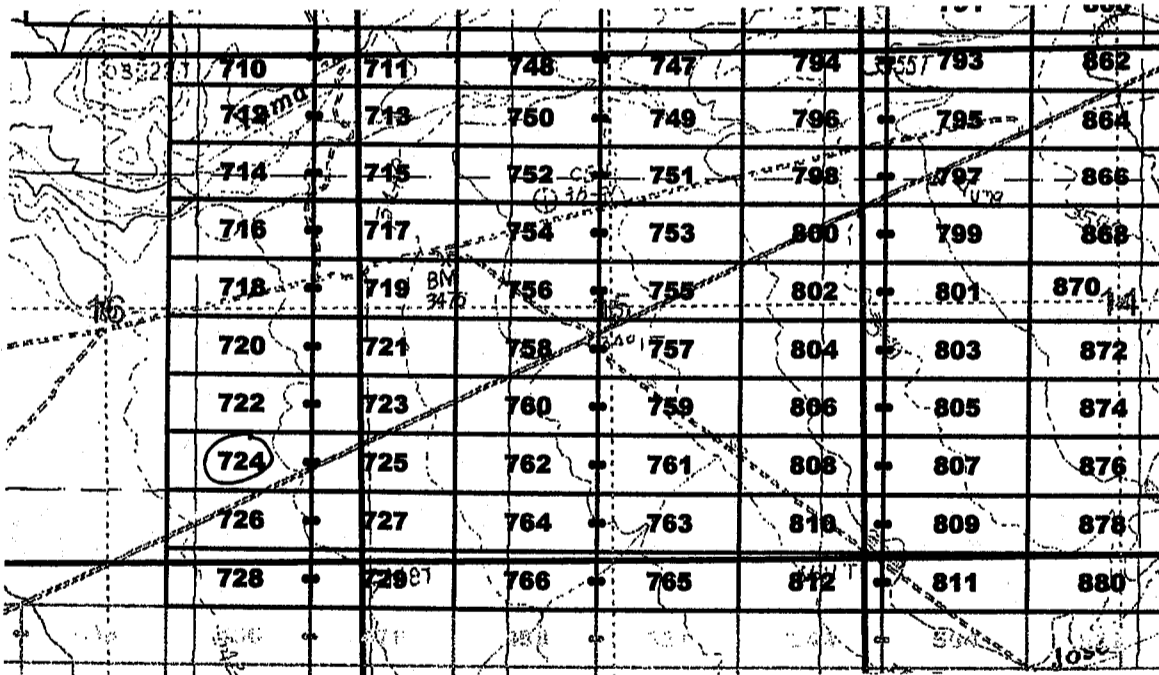
<u>1/4</u>	<u>Section</u>	<u>Township</u>	<u>Range</u>	<u>Meridian</u>
<u>SE</u>	<u>119</u>	7S	28E	Gila and Salt River
---	---	7S	28E	Gila and Salt River
---	---	7S	28E	Gila and Salt River
---	---	7S	28E	Gila and Salt River

The northwest corner of this claim is approximately 13500 feet east and 9000 feet south of the Southeast corner of Section 1, Township 7 South, Range 27 East, Gila and Salt River Base and Meridian.

DATED AND POSTED on the ground this 23<sup>rd</sup> day of May, 2011.

by: [Signature]  
Mike Pollard, Agent

RECEIVED  
B.L.M. AZ STATE OFFICE  
AUG 5 A 9:08  
TOMBIX, AZ



The above map depicts the Jose 724 lode mining claim, which is located in Section(s) 119, Township 7 South, Range 28 East, Gila and Salt River Base and Meridian, Graham County, Arizona. The claim corners, end centers, and location monuments are marked by 2 inch by 2 inch by 5 foot wooden posts with aluminum tags. The bearings and distances between claims are as depicted on the map.

When recorded return to:  
Millrock Alaska LLC  
PO Box 200867  
Anchorage, Alaska 99520

AMC409764



2011-04-28

Page 1 of 1

Requested By: MILLROCK EXPLORATION

Wendy John, Graham County Recorder

07-26-2011 08:49 AM Recordings Fee \$14.00

**LOCATION NOTICE FOR LODE MINING CLAIM**

NOTICE IS HEREBY GIVEN that the Jose 725 lode mining claim has been located by Millrock Alaska LLC, whose current mailing address is PO Box 200867, Anchorage, Alaska 99520. The general course of this claim is East - West, and it is situated in Graham County, Arizona. This claim is 1500 feet in length and 600 feet in width. This claim runs from the location monument on which this location notice is posted approximately 1490 feet in an easterly direction to the East end line and 10 feet in a westerly direction to the West end line. This claim is marked by six additional monuments, one at each corner and one at the center of each end line.

The location monument on which this notice is posted is situated within Section 19, Township 7 South, Range 28 East, Gila and Salt River Baseline and Meridian, Arizona, and this claim occupies the following quarter section(s), section(s), Township and Range:

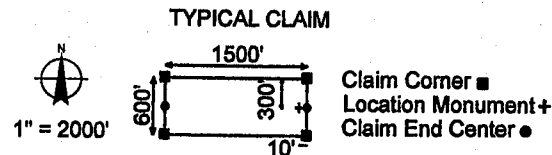
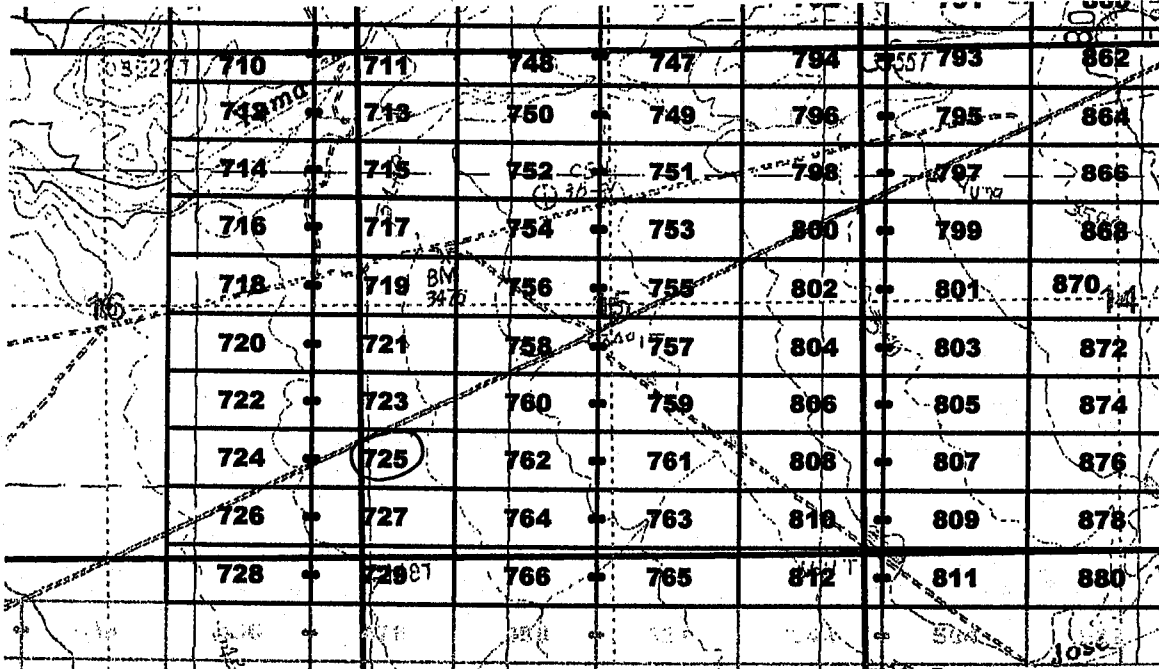
1/4	Section	Township	Range	Meridian
<u>SE</u>	<u>19</u>	7S	28E	Gila and Salt River
<u>SW</u>	<u>19</u>	7S	28E	Gila and Salt River
---	---	7S	28E	Gila and Salt River
---	---	7S	28E	Gila and Salt River

The northwest corner of this claim is approximately 15000 feet east and 9000 feet south of the Southeast corner of Section 1, Township 7 South, Range 27 East, Gila and Salt River Base and Meridian.

DATED AND POSTED on the ground this 23rd day of May, 2011.

by: [Signature]  
Mike Pollard, Agent

RECEIVED  
B.L. AZ STATE OFFICE  
2011 AUG - 5 A 9:08  
PHOENIX, AZ



The above map depicts the Jose 725 lode mining claim, which is located in Section(s) 19, 19, Township 7 South, Range 28 East, Gila and Salt River Base and Meridian, Graham County, Arizona. The claim corners, end centers, and location monuments are marked by 2 inch by 2 inch by 5 foot wooden posts with aluminum tags. The bearings and distances between claims are as depicted on the map.

When recorded return to:  
Millrock Alaska LLC  
PO Box 200867  
Anchorage, Alaska 99520

AMC4097165



2011-04-282

Page 1 of 1

Requested By: MILLROCK EXPLORATION

Wendy John, Graham County Recorder

07-26-2011 08:49 AM Recording Fee \$14.00

**LOCATION NOTICE FOR LODE MINING CLAIM**

NOTICE IS HEREBY GIVEN that the Jose 726 lode mining claim has been located by Millrock Alaska LLC, whose current mailing address is PO Box 200867, Anchorage, Alaska 99520. The general course of this claim is East - West, and it is situated in Graham County, Arizona. This claim is 1500 feet in length and 600 feet in width. This claim runs from the location monument on which this location notice is posted approximately 10 feet in an easterly direction to the East end line and 1490 feet in a westerly direction to the West end line. This claim is marked by six additional monuments, one at each corner and one at the center of each end line.

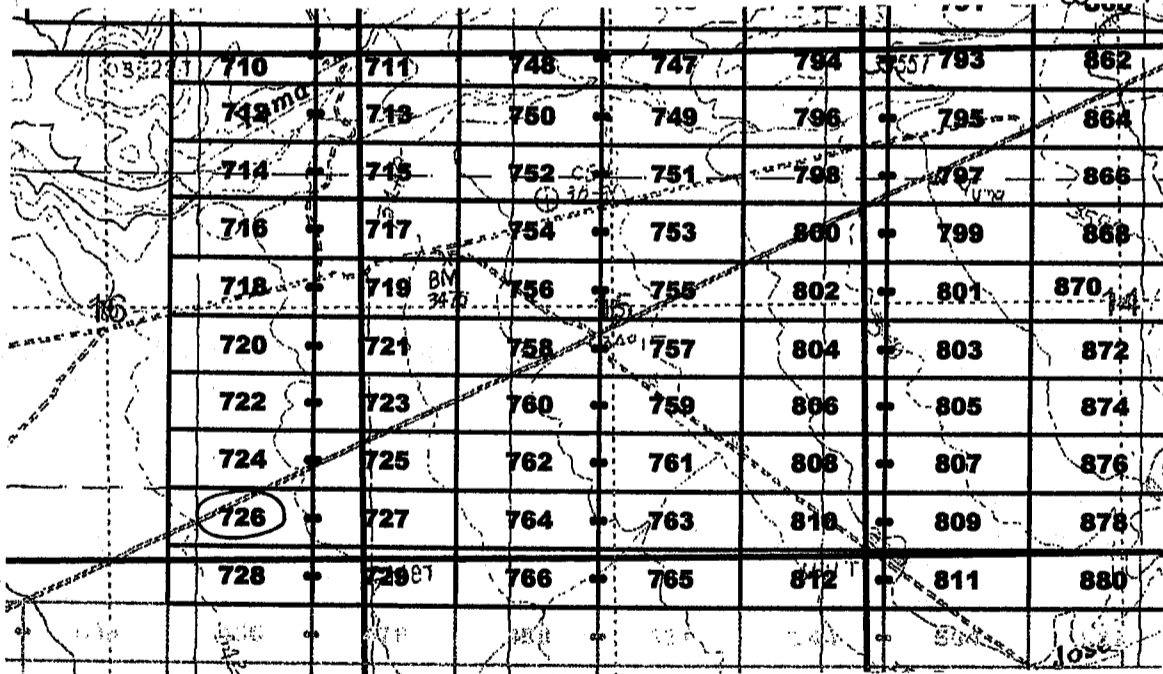
The location monument on which this notice is posted is situated within Section 16, Township 7 South, Range 28 East, Gila and Salt River Baseline and Meridian, Arizona, and this claim occupies the following quarter section(s), section(s), Township and Range:

<u>1/4</u>	<u>Section</u>	<u>Township</u>	<u>Range</u>	<u>Meridian</u>
<u>SE</u>	<u>16</u>	7S	28E	Gila and Salt River
---	---	7S	28E	Gila and Salt River
---	---	7S	28E	Gila and Salt River
---	---	7S	28E	Gila and Salt River

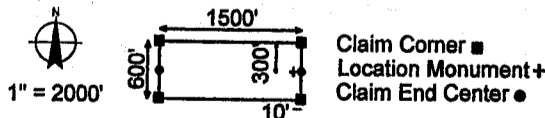
The northwest corner of this claim is approximately 13500 feet east and 9600 feet south of the Southeast corner of Section 1, Township 7 South, Range 27 East, Gila and Salt River Base and Meridian.

DATED AND POSTED on the ground this 23rd day of May, 2011.

by: [Signature]  
Mike Pollard, Agent



TYPICAL CLAIM



The above map depicts the Jose 726 lode mining claim, which is located in Section(s) 16, Township 7 South, Range 28 East, Gila and Salt River Base and Meridian, Graham County, Arizona. The claim corners, end centers, and location monuments are marked by 2 inch by 2 inch by 5 foot wooden posts with aluminum tags. The bearings and distances between claims are as depicted on the map.

When recorded return to:  
Millrock Alaska LLC  
PO Box 200867  
Anchorage, Alaska 99520

RECEIVED  
BLM, ARIZONA STATE OFFICE  
MAY -5 A 9:08  
PHOENIX, AZ

AMC409766



2011-04283

Page 1 of 1

Requested By: MILLROCK EXPLORATION

Wendy John, Graham County Recorder

07-26-2011 08:49 AM Recording Fee \$14.00

**LOCATION NOTICE FOR LODE MINING CLAIM**

NOTICE IS HEREBY GIVEN that the Jose 727 lode mining claim has been located by Millrock Alaska LLC, whose current mailing address is PO Box 200867, Anchorage, Alaska 99520. The general course of this claim is East - West, and it is situated in Graham County, Arizona. This claim is 1500 feet in length and 600 feet in width. This claim runs from the location monument on which this location notice is posted approximately 1490 feet in an easterly direction to the East end line and 10 feet in a westerly direction to the West end line. This claim is marked by six additional monuments, one at each corner and one at the center of each end line.

The location monument on which this notice is posted is situated within Section 19, Township 7 South, Range 28 East, Gila and Salt River Baseline and Meridian, Arizona, and this claim occupies the following quarter section(s), section(s), Township and Range:

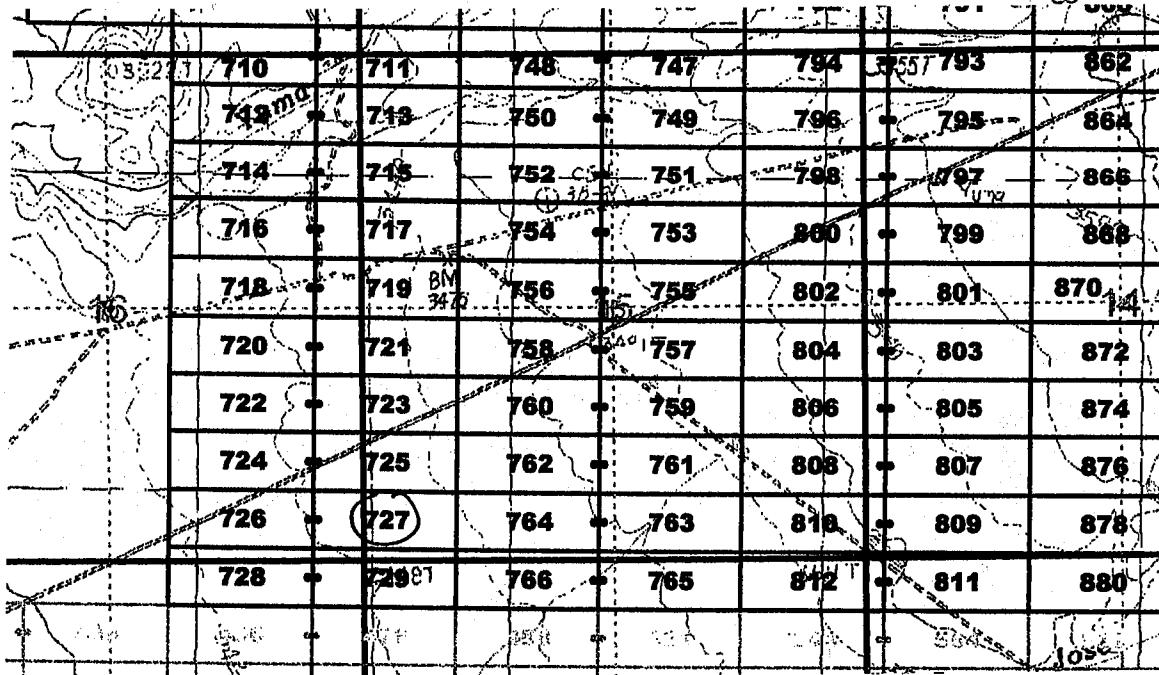
<u>1/4</u>	<u>Section</u>	<u>Township</u>	<u>Range</u>	<u>Meridian</u>
<u>SE</u>	<u>19</u>	7S	28E	Gila and Salt River
<u>SW</u>	<u>19</u>	7S	28E	Gila and Salt River
---	---	7S	28E	Gila and Salt River
---	---	7S	28E	Gila and Salt River

RECEIVED  
BLM  
ARIZONA STATE OFFICE  
MAY 26 2011  
PHOENIX, AZ  
MAY 26 5 09 AM '11

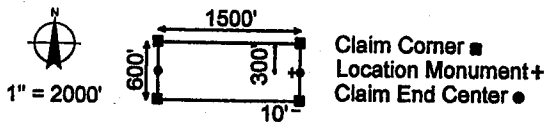
The northwest corner of this claim is approximately 15000 feet east and 9000 feet south of the Southeast corner of Section 1, Township 7 South, Range 27 East, Gila and Salt River Base and Meridian.

DATED AND POSTED on the ground this 23rd day of May, 2011.

by: [Signature]  
Mike Pollard, Agent



TYPICAL CLAIM



The above map depicts the Jose 727 lode mining claim, which is located in Section(s) 19, 16, Township 7 South, Range 28 East, Gila and Salt River Base and Meridian, Graham County, Arizona. The claim corners, end centers, and location monuments are marked by 2 inch by 2 inch by 5 foot wooden posts with aluminum tags. The bearings and distances between claims are as depicted on the map.

When recorded return to:  
Millrock Alaska LLC  
PO Box 200867  
Anchorage, Alaska 99520

AMC409767



2011-04-28 4

Page 1 of 1

Requested By: MILLROCK EXPLORATION

Wanda John, Graham County Recorder

07-26-2011 08:49 AM Recording Fee \$14.00

**LOCATION NOTICE FOR LODE MINING CLAIM**

NOTICE IS HEREBY GIVEN that the Jose 728 lode mining claim has been located by Millrock Alaska LLC, whose current mailing address is PO Box 200867, Anchorage, Alaska 99520. The general course of this claim is East - West, and it is situated in Graham County, Arizona. This claim is 1500 feet in length and 600 feet in width. This claim runs from the location monument on which this location notice is posted approximately 10 feet in an easterly direction to the East end line and 1490 feet in a westerly direction to the West end line. This claim is marked by six additional monuments, one at each corner and one at the center of each end line.

The location monument on which this notice is posted is situated within Section 21, Township 7 South, Range 28 East, Gila and Salt River Baseline and Meridian, Arizona, and this claim occupies the following quarter section(s), section(s), Township and Range:

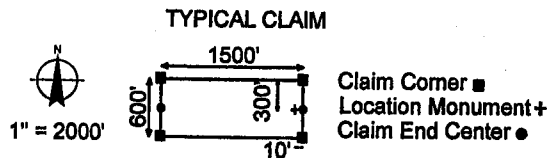
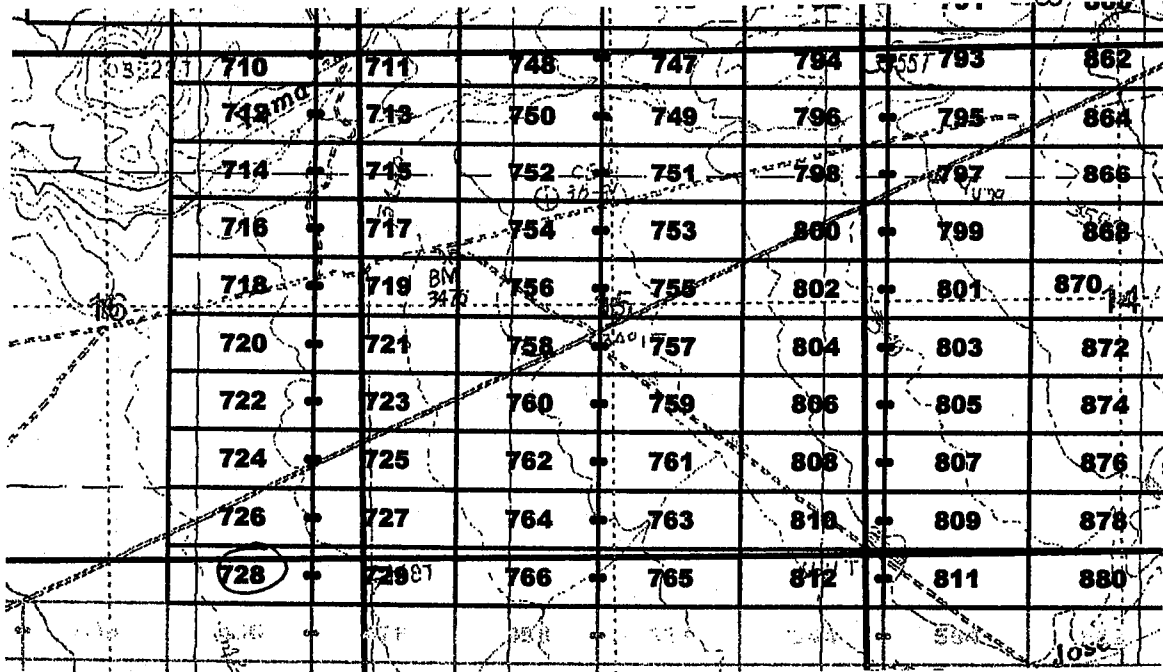
<u>1/4</u>	<u>Section</u>	<u>Township</u>	<u>Range</u>	<u>Meridian</u>
<u>SE</u>	<u>16</u>	7S	28E	Gila and Salt River
<u>NE</u>	<u>21</u>	7S	28E	Gila and Salt River
---	---	7S	28E	Gila and Salt River
---	---	7S	28E	Gila and Salt River

The northwest corner of this claim is approximately 13500 feet east and 10200 feet south of the Southeast corner of Section 1, Township 7 South, Range 27 East, Gila and Salt River Base and Meridian.

DATED AND POSTED on the ground this 23rd day of May, 2011.

by: [Signature]  
Mike Pollard, Agent

RECEIVED  
B.L.M.  
ARIZONA STATE OFFICE  
MAY 26 - 5 A 9:08  
PHOENIX, AZ



The above map depicts the Jose 728 lode mining claim, which is located in Section(s) 16, 21, Township 7 South, Range 28 East, Gila and Salt River Base and Meridian, Graham County, Arizona. The claim corners, end centers, and location monuments are marked by 2 inch by 2 inch by 5 foot wooden posts with aluminum tags. The bearings and distances between claims are as depicted on the map.

When recorded return to:  
Millrock Alaska LLC  
PO Box 200867  
Anchorage, Alaska 99520

AMC409768

**LOCATION NOTICE FOR LODE MINING CLAIM**

NOTICE IS HEREBY GIVEN that the Jose 729 lode mining claim has been located by Millrock Alaska LLC, whose current mailing address is PO Box 200867, Anchorage, Alaska 99520. The general course of this claim is East - West, and it is situated in Graham County, Arizona. This claim is 1500 feet in length and 600 feet in width. This claim runs from the location monument on which this location notice is posted approximately 1490 feet in an easterly direction to the East end line and 10 feet in a westerly direction to the West end line. This claim is marked by six additional monuments, one at each corner and one at the center of each end line.

The location monument on which this notice is posted is situated within Section 21, Township 7 South, Range 28 East, Gila and Salt River Baseline and Meridian, Arizona, and this claim occupies the following quarter section(s), section(s), Township and Range:

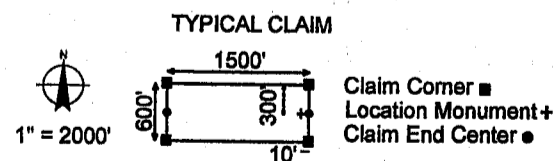
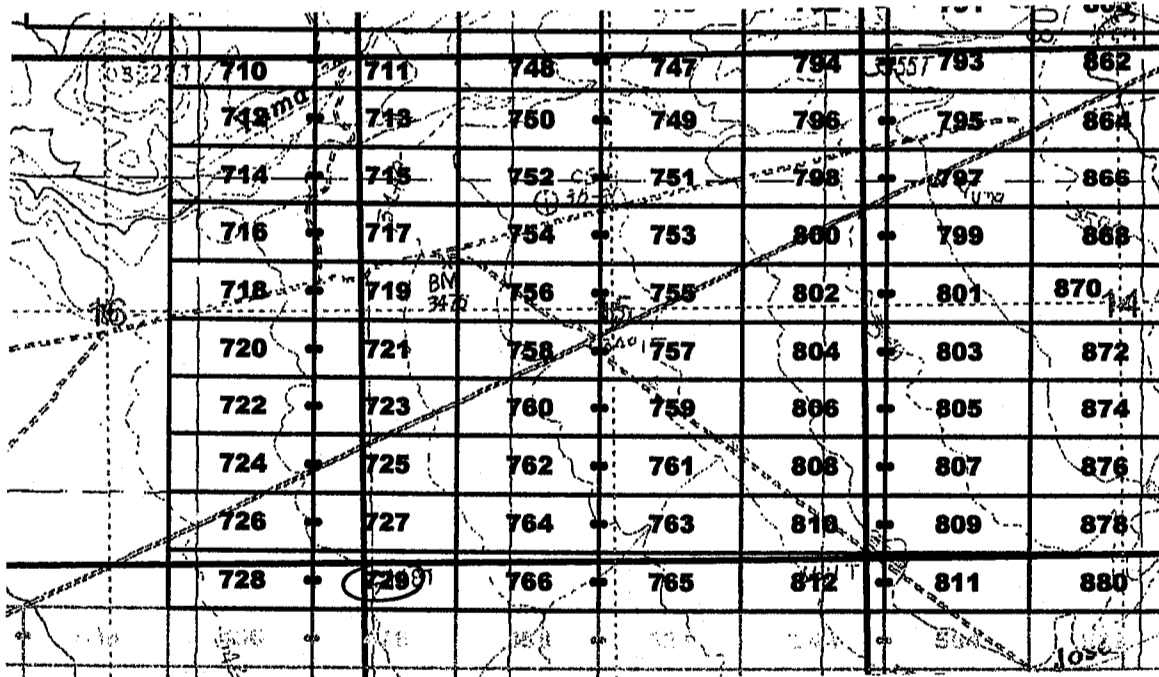
<u>1/4</u>	<u>Section</u>	<u>Township</u>	<u>Range</u>	<u>Meridian</u>
<u>SE</u>	<u>16</u>	7S	28E	Gila and Salt River
<u>SW</u>	<u>15</u>	7S	28E	Gila and Salt River
<u>NE</u>	<u>21</u>	7S	28E	Gila and Salt River
<u>NW</u>	<u>22</u>	7S	28E	Gila and Salt River

The northwest corner of this claim is approximately 15000 feet east and 10200 feet south of the Southeast corner of Section 1, Township 7 South, Range 27 East, Gila and Salt River Base and Meridian.

DATED AND POSTED on the ground this 23rd day of May, 2011.

by: [Signature]  
Mike Pollard, Agent

RECEIVED  
B.L. AZ STATE OFFICE  
2011 AUG - 5 A 9:08  
PHOENIX, AZ



The above map depicts the Jose 729 lode mining claim, which is located in Section(s) 15, 16, 21, 22 Township 7 South, Range 28 East, Gila and Salt River Base and Meridian, Graham County, Arizona. The claim corners, end centers, and location monuments are marked by 2 inch by 2 inch by 5 foot wooden posts with aluminum tags. The bearings and distances between claims are as depicted on the map.

When recorded return to:  
Millrock Alaska LLC  
PO Box 200867  
Anchorage, Alaska 99520

AMC409769



2011-07-28 6

Page 1 of 1

Requested By: MILLROCK EXPLORATION

Mandy John, Graham County Recorder

07-26-2011 08:49 AM Recording Fee \$14.00

**LOCATION NOTICE FOR LODE MINING CLAIM**

NOTICE IS HEREBY GIVEN that the Jose 730 lode mining claim has been located by Millrock Alaska LLC, whose current mailing address is PO Box 200867, Anchorage, Alaska 99520. The general course of this claim is East - West, and it is situated in Graham County, Arizona. This claim is 1500 feet in length and 600 feet in width. This claim runs from the location monument on which this location notice is posted approximately 1490 feet in an easterly direction to the East end line and 10 feet in a westerly direction to the West end line. This claim is marked by six additional monuments, one at each corner and one at the center of each end line.

The location monument on which this notice is posted is situated within Section 3, Township 7 South, Range 28 East, Gila and Salt River Baseline and Meridian, Arizona, and this claim occupies the following quarter section(s), section(s), Township and Range:

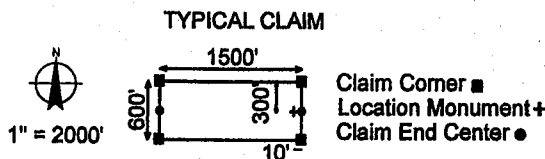
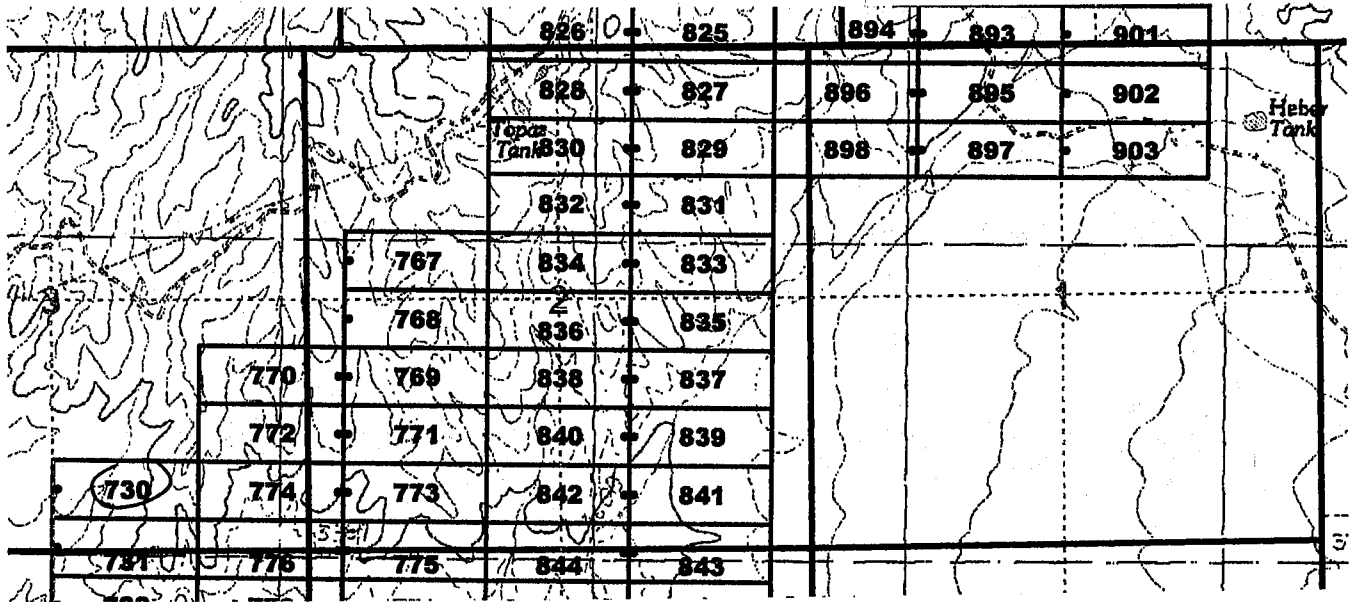
<u>1/4</u>	<u>Section</u>	<u>Township</u>	<u>Range</u>	<u>Meridian</u>
<u>SW</u>	<u>3</u>	7S	28E	Gila and Salt River
<u>SE</u>	<u>3</u>	7S	28E	Gila and Salt River
---	---	7S	28E	Gila and Salt River
---	---	7S	28E	Gila and Salt River

The northwest corner of this claim is approximately 18000 feet east and 1200 feet north of the Southeast corner of Section 1, Township 7 South, Range 27 East, Gila and Salt River Base and Meridian.

DATED AND POSTED on the ground this 24<sup>th</sup> day of May, 2011.

by: [Signature]  
Mike Pollard, Agent

RECEIVED  
B.L.M. AZ STATE OFFICE  
MAY 26 - 5 A 9: 08  
PHOENIX, AZ



The above map depicts the Jose 730 lode mining claim, which is located in Section(s) 3, Township 7 South, Range 28 East, Gila and Salt River Base and Meridian, Graham County, Arizona. The claim corners, end centers, and location monuments are marked by 2 inch by 2 inch by 5 foot wooden posts with aluminum tags. The bearings and distances between claims are as depicted on the map.

When recorded return to:  
Millrock Alaska LLC  
PO Box 200867  
Anchorage, Alaska 99520

AMC409770



2011-07-287

Page 1 of 1

Requested By: MILLROCK EXPLORATION

Wendy John, Graham County Recorder

07-26-2011 08:49 AM Recording Fee \$14.00

**LOCATION NOTICE FOR LODE MINING CLAIM**

NOTICE IS HEREBY GIVEN that the Jose 731 lode mining claim has been located by Millrock Alaska LLC, whose current mailing address is PO Box 200867, Anchorage, Alaska 99520. The general course of this claim is East - West, and it is situated in Graham County, Arizona. This claim is 1500 feet in length and 600 feet in width. This claim runs from the location monument on which this location notice is posted approximately 1490 feet in an easterly direction to the East end line and 10 feet in a westerly direction to the West end line. This claim is marked by six additional monuments, one at each corner and one at the center of each end line.

The location monument on which this notice is posted is situated within Section 3, Township 7 South, Range 28 East, Gila and Salt River Baseline and Meridian, Arizona, and this claim occupies the following quarter section(s), section(s), Township and Range:

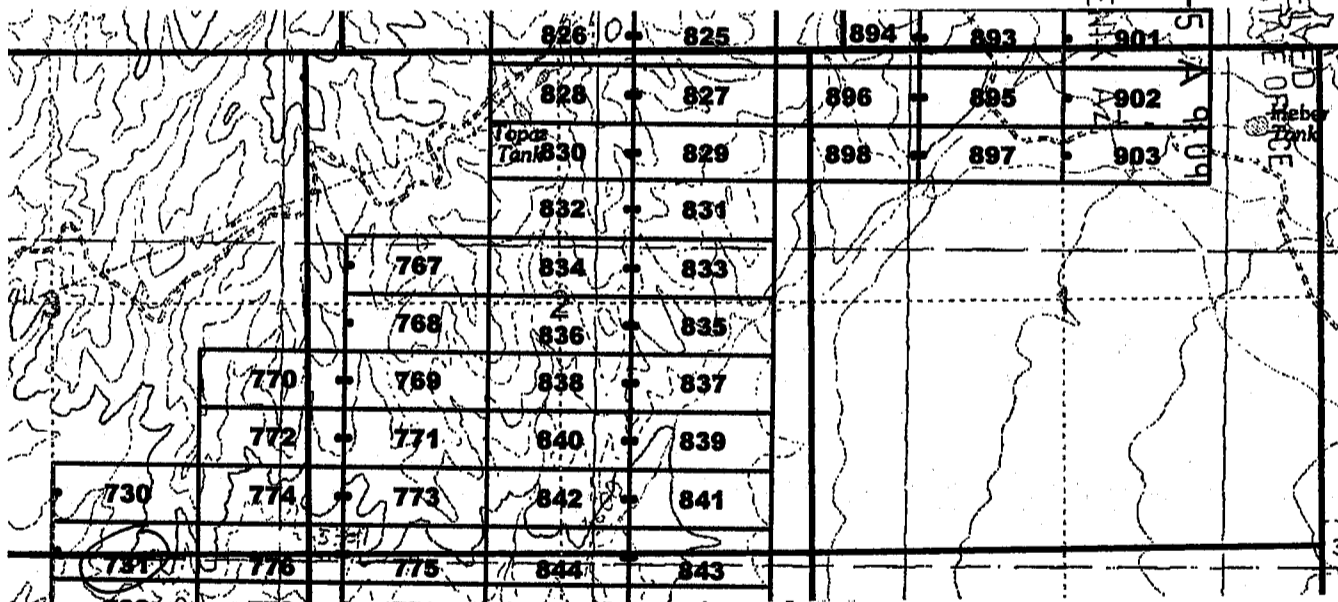
<u>1/4</u>	<u>Section</u>	<u>Township</u>	<u>Range</u>	<u>Meridian</u>
<u>SW</u>	<u>3</u>	7S	28E	Gila and Salt River
<u>SE</u>	<u>3</u>	7S	28E	Gila and Salt River
<u>NW</u>	<u>10</u>	7S	28E	Gila and Salt River
<u>NE</u>	<u>10</u>	7S	28E	Gila and Salt River

The northwest corner of this claim is approximately 18000 feet east and 600 feet north of the Southeast corner of Section 1, Township 7 South, Range 27 East, Gila and Salt River Base and Meridian.

DATED AND POSTED on the ground this 24<sup>th</sup> day of May, 2011.

by: [Signature]  
Mike Pollard, Agent

RECEIVED  
B.L.M. AZ STATE OFFICE  
2011 AUG -5  
PHOENIX AZ  
9:09







**LOCATION NOTICE FOR LODE MINING CLAIM**

NOTICE IS HEREBY GIVEN that the Jose 732 lode mining claim has been located by Millrock Alaska LLC, whose current mailing address is PO Box 200867, Anchorage, Alaska 99520. The general course of this claim is East - West, and it is situated in Graham County, Arizona. This claim is 1500 feet in length and 600 feet in width. This claim runs from the location monument on which this location notice is posted approximately 1490 feet in an easterly direction to the East end line and 10 feet in a westerly direction to the West end line. This claim is marked by six additional monuments, one at each corner and one at the center of each end line.

The location monument on which this notice is posted is situated within Section 10, Township 7 South, Range 28 East, Gila and Salt River Baseline and Meridian, Arizona, and this claim occupies the following quarter section(s), section(s), Township and Range:

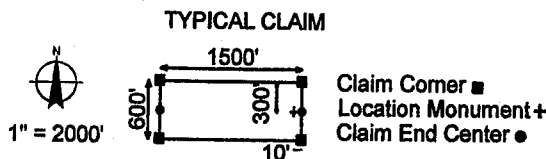
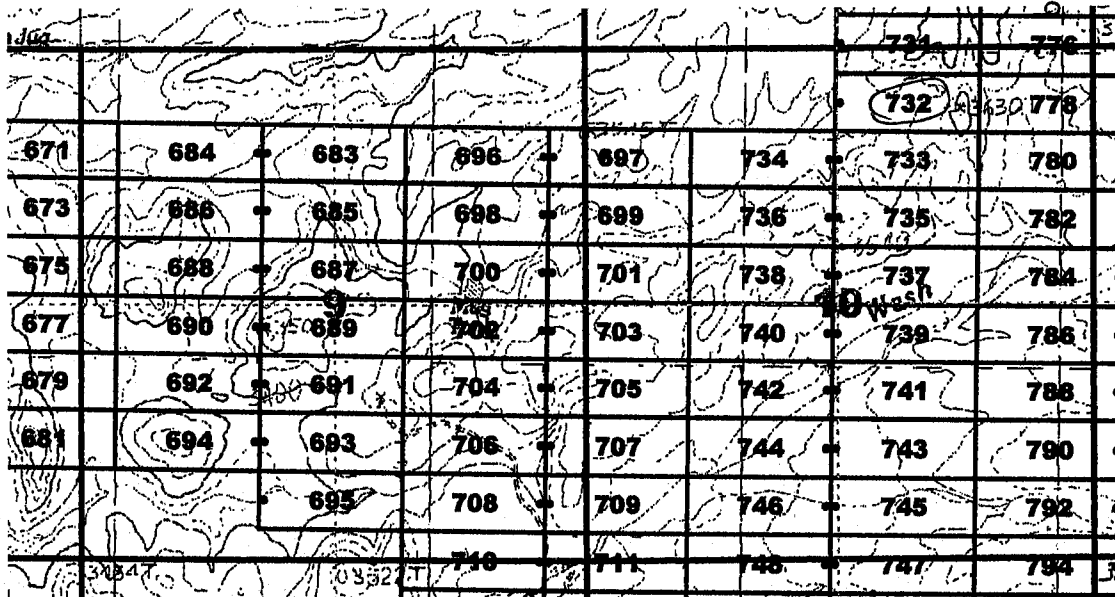
<u>1/4</u>	<u>Section</u>	<u>Township</u>	<u>Range</u>	<u>Meridian</u>
<u>NW</u>	<u>10</u>	7S	28E	Gila and Salt River
<u>NE</u>	<u>10</u>	7S	28E	Gila and Salt River
---	---	7S	28E	Gila and Salt River
---	---	7S	28E	Gila and Salt River

The northwest corner of this claim is approximately 18000 feet east and 0 feet south of the Southeast corner of Section 1, Township 7 South, Range 27 East, Gila and Salt River Base and Meridian.

DATED AND POSTED on the ground this auth day of May, 2011.

by: [Signature]  
 Mike Pollard, Agent

RECEIVED  
 BLM  
 AZ STATE OFFICE  
 PHOENIX, AZ  
 2011 AUG -5 A 9:06



The above map depicts the Jose 732 lode mining claim, which is located in Section(s) 10, Township 7 South, Range 28 East, Gila and Salt River Base and Meridian, Graham County, Arizona. The claim corners, end centers, and location monuments are marked by 2 inch by 2 inch by 5 foot wooden posts with aluminum tags. The bearings and distances between claims are as depicted on the map.

When recorded return to:  
 Millrock Alaska LLC  
 PO Box 200867  
 Anchorage, Alaska 99520

AH0409772



2011-04-28

Page 1 of 1

Requested By: MILLROCK EXPLORATION

Wanda John, Graham County Recorder

07-26-2011 08:49 AM Recording Fee \$14.00

**LOCATION NOTICE FOR LODE MINING CLAIM**

NOTICE IS HEREBY GIVEN that the Jose 733 lode mining claim has been located by Millrock Alaska LLC, whose current mailing address is PO Box 200867, Anchorage, Alaska 99520. The general course of this claim is East - West, and it is situated in Graham County, Arizona. This claim is 1500 feet in length and 600 feet in width. This claim runs from the location monument on which this location notice is posted approximately 1490 feet in an easterly direction to the East end line and 10 feet in a westerly direction to the West end line. This claim is marked by six additional monuments, one at each corner and one at the center of each end line.

The location monument on which this notice is posted is situated within Section 10, Township 7 South, Range 28 East, Gila and Salt River Baseline and Meridian, Arizona, and this claim occupies the following quarter section(s), section(s), Township and Range:

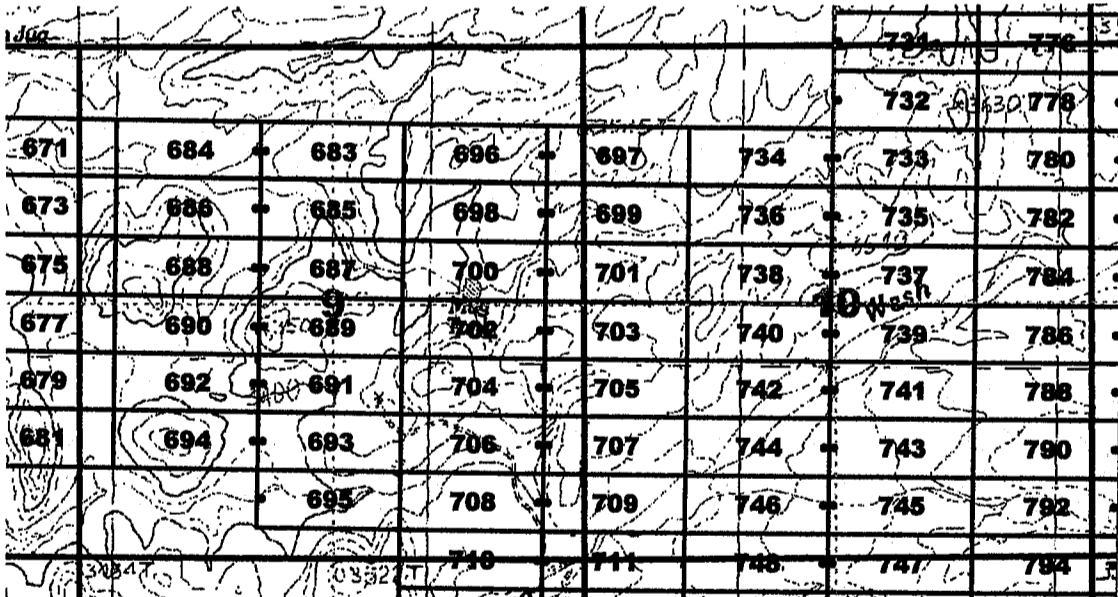
<u>1/4</u>	<u>Section</u>	<u>Township</u>	<u>Range</u>	<u>Meridian</u>
<u>NW</u>	<u>10</u>	7S	28E	Gila and Salt River
<u>NE</u>	<u>10</u>	7S	28E	Gila and Salt River
---	---	7S	28E	Gila and Salt River
---	---	7S	28E	Gila and Salt River

RECEIVED  
STATE OFFICE  
MAY 5 9:09  
PHOENIX, AZ

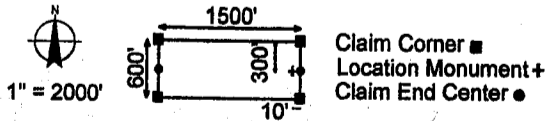
The northwest corner of this claim is approximately 18000 feet east and 600 feet south of the Southeast corner of Section 1, Township 7 South, Range 27 East, Gila and Salt River Base and Meridian.

DATED AND POSTED on the ground this 24th day of May, 2011.

by: [Signature]  
Mike Pollard, Agent



TYPICAL CLAIM



The above map depicts the Jose 733 lode mining claim, which is located in Section(s) 10, Township 7 South, Range 28 East, Gila and Salt River Base and Meridian, Graham County, Arizona. The claim corners, end centers, and location monuments are marked by 2 inch by 2 inch by 5 foot wooden posts with aluminum tags. The bearings and distances between claims are as depicted on the map.

When recorded return to:  
Millrock Alaska LLC  
PO Box 200867  
Anchorage, Alaska 99520

AMC409773



2011-04290

Page 1 of 1

Requested By: MILLROCK EXPLORATION

Wanda John, Graham County Recorder

07-26-2011 08:49 AM Recording Fee \$14.00

**LOCATION NOTICE FOR LODE MINING CLAIM**

NOTICE IS HEREBY GIVEN that the Jose 734 lode mining claim has been located by Millrock Alaska LLC, whose current mailing address is PO Box 200867, Anchorage, Alaska 99520. The general course of this claim is East - West, and it is situated in Graham County, Arizona. This claim is 1500 feet in length and 600 feet in width. This claim runs from the location monument on which this location notice is posted approximately 10 feet in an easterly direction to the East end line and 1490 feet in a westerly direction to the West end line. This claim is marked by six additional monuments, one at each corner and one at the center of each end line.

The location monument on which this notice is posted is situated within Section 10, Township 7 South, Range 28 East, Gila and Salt River Baseline and Meridian, Arizona, and this claim occupies the following quarter section(s), section(s), Township and Range:

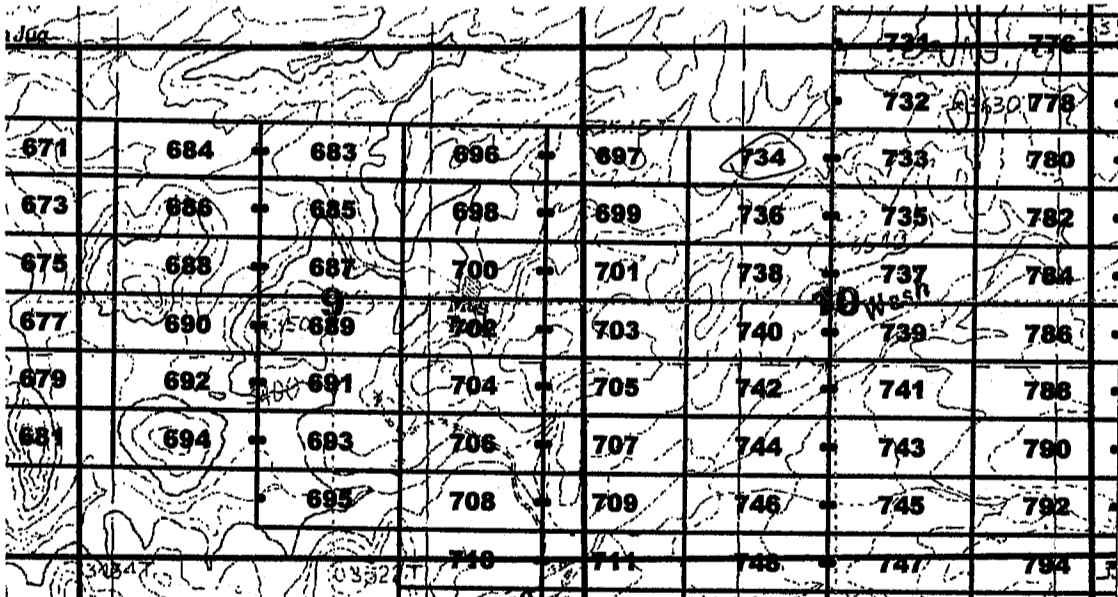
<u>1/4</u>	<u>Section</u>	<u>Township</u>	<u>Range</u>	<u>Meridian</u>
<u>NW</u>	<u>10</u>	7S	28E	Gila and Salt River
---	---	7S	28E	Gila and Salt River
---	---	7S	28E	Gila and Salt River
---	---	7S	28E	Gila and Salt River

RECEIVED  
BLM, ARIZONA STATE OFFICE  
MAY -5 A 9:09  
PHOENIX, AZ

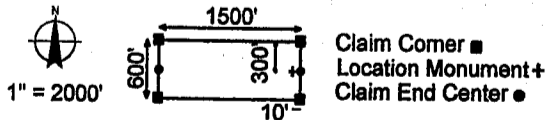
The northwest corner of this claim is approximately 16500 feet east and 600 feet south of the Southeast corner of Section 1, Township 7 South, Range 27 East, Gila and Salt River Base and Meridian.

DATED AND POSTED on the ground this 24th day of May, 2011.

by: [Signature]  
Mike Pollard, Agent



TYPICAL CLAIM



The above map depicts the Jose 734 lode mining claim, which is located in Section(s) 10, Township 7 South, Range 28 East, Gila and Salt River Base and Meridian, Graham County, Arizona. The claim corners, end centers, and location monuments are marked by 2 inch by 2 inch by 5 foot wooden posts with aluminum tags. The bearings and distances between claims are as depicted on the map.

When recorded return to:  
Millrock Alaska LLC  
PO Box 200867  
Anchorage, Alaska 99520

AMC409174

**LOCATION NOTICE FOR LODE MINING CLAIM**

NOTICE IS HEREBY GIVEN that the Jose 735 lode mining claim has been located by Millrock Alaska LLC, whose current mailing address is PO Box 200867, Anchorage, Alaska 99520. The general course of this claim is East - West, and it is situated in Graham County, Arizona. This claim is 1500 feet in length and 600 feet in width. This claim runs from the location monument on which this location notice is posted approximately 1490 feet in an easterly direction to the East end line and 10 feet in a westerly direction to the West end line. This claim is marked by six additional monuments, one at each corner and one at the center of each end line.

The location monument on which this notice is posted is situated within Section 10, Township 7 South, Range 28 East, Gila and Salt River Baseline and Meridian, Arizona, and this claim occupies the following quarter section(s), section(s), Township and Range:

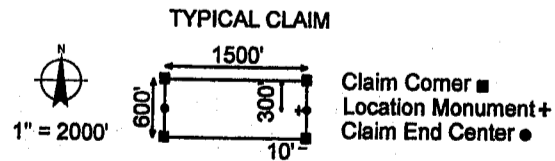
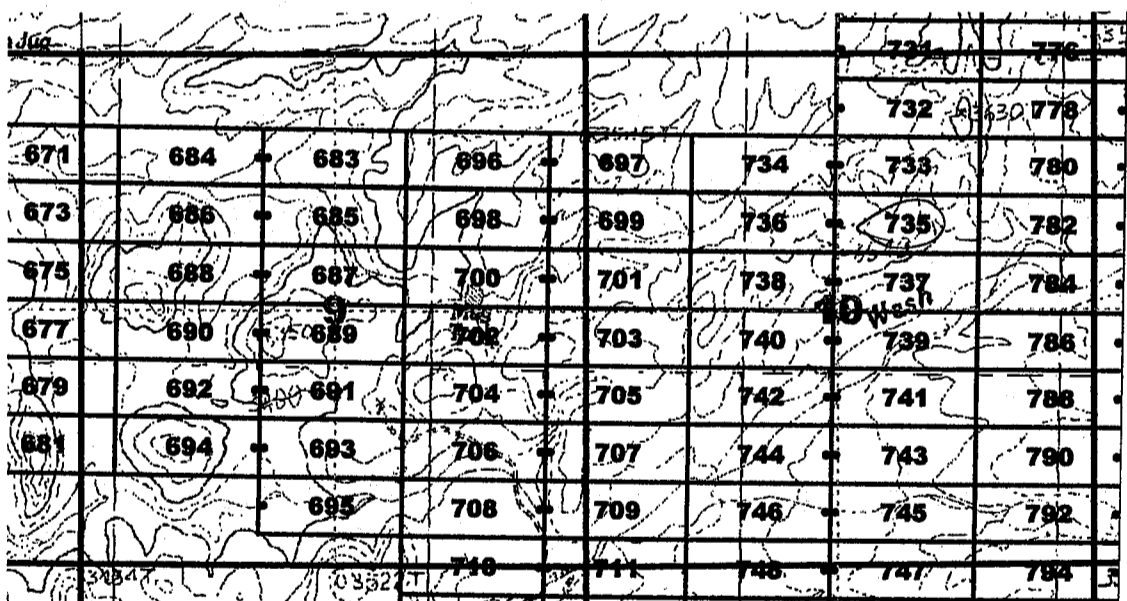
<u>1/4</u>	<u>Section</u>	<u>Township</u>	<u>Range</u>	<u>Meridian</u>
<u>NW</u>	<u>10</u>	7S	28E	Gila and Salt River
<u>NE</u>	<u>10</u>	7S	28E	Gila and Salt River
---	---	7S	28E	Gila and Salt River
---	---	7S	28E	Gila and Salt River

The northwest corner of this claim is approximately 18000 feet east and 1200 feet south of the Southeast corner of Section 1, Township 7 South, Range 27 East, Gila and Salt River Base and Meridian.

DATED AND POSTED on the ground this auth day of May, 2011.

by: [Signature]  
Mike Pollard, Agent

RECEIVED  
B.L.M. ARIZONA STATE OFFICE  
2011 AUG 15 A 9:09  
PHOENIX, AZ



The above map depicts the Jose 735 lode mining claim, which is located in Section(s) 10, Township 7 South, Range 28 East, Gila and Salt River Base and Meridian, Graham County, Arizona. The claim corners, end centers, and location monuments are marked by 2 inch by 2 inch by 5 foot wooden posts with aluminum tags. The bearings and distances between claims are as depicted on the map.

When recorded return to:  
Millrock Alaska LLC  
PO Box 200867  
Anchorage, Alaska 99520

AMC409775

**LOCATION NOTICE FOR LODE MINING CLAIM**

NOTICE IS HEREBY GIVEN that the Jose 736 lode mining claim has been located by Millrock Alaska LLC, whose current mailing address is PO Box 200867, Anchorage, Alaska 99520. The general course of this claim is East - West, and it is situated in Graham County, Arizona. This claim is 1500 feet in length and 600 feet in width. This claim runs from the location monument on which this location notice is posted approximately 10 feet in an easterly direction to the East end line and 1490 feet in a westerly direction to the West end line. This claim is marked by six additional monuments, one at each corner and one at the center of each end line.

The location monument on which this notice is posted is situated within Section 10, Township 7 South, Range 28 East, Gila and Salt River Baseline and Meridian, Arizona, and this claim occupies the following quarter section(s), section(s), Township and Range:

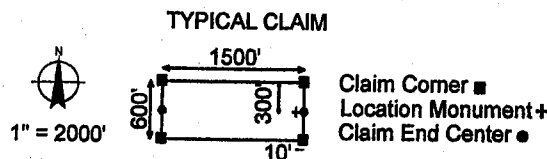
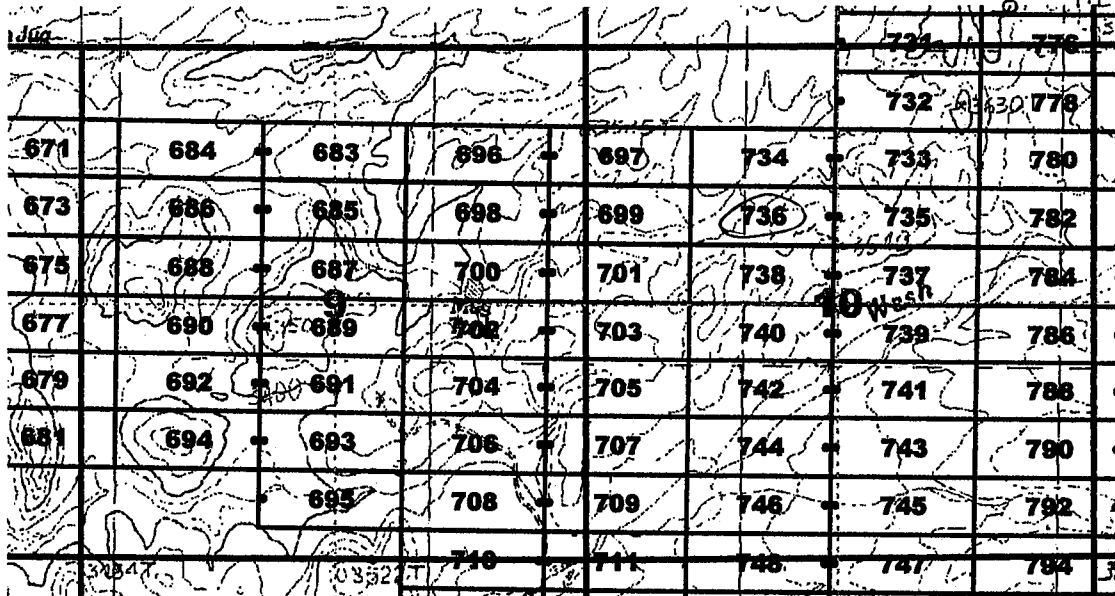
<u>1/4</u>	<u>Section</u>	<u>Township</u>	<u>Range</u>	<u>Meridian</u>
<u>NW</u>	<u>10</u>	7S	28E	Gila and Salt River
---	---	7S	28E	Gila and Salt River
---	---	7S	28E	Gila and Salt River
---	---	7S	28E	Gila and Salt River

The northwest corner of this claim is approximately 16500 feet east and 1200 feet south of the Southeast corner of Section 1, Township 7 South, Range 27 East, Gila and Salt River Base and Meridian.

DATED AND POSTED on the ground this 24<sup>th</sup> day of May, 2011.

by: [Signature]  
 Mike Pollard, Agent

RECEIVED  
 B.L.M. AZ STATE OFFICE  
 2011 AUG - 5 A 9:06  
 HOENIX, AZ



The above map depicts the Jose 736 lode mining claim, which is located in Section(s) 10, Township 7 South, Range 28 East, Gila and Salt River Base and Meridian, Graham County, Arizona. The claim corners, end centers, and location monuments are marked by 2 inch by 2 inch by 5 foot wooden posts with aluminum tags. The bearings and distances between claims are as depicted on the map.

When recorded return to:  
 Millrock Alaska LLC  
 PO Box 200867  
 Anchorage, Alaska 99520

AMC409776



2011-04293

Page 1 of 1

Requested By: MILLROCK EXPLORATION

Mandi John, Graham County Recorder

07-26-2011 08:49 AM Recording Fee \$14.00

**LOCATION NOTICE FOR LODE MINING CLAIM**

NOTICE IS HEREBY GIVEN that the Jose 737 lode mining claim has been located by Millrock Alaska LLC, whose current mailing address is PO Box 200867, Anchorage, Alaska 99520. The general course of this claim is East - West, and it is situated in Graham County, Arizona. This claim is 1500 feet in length and 600 feet in width. This claim runs from the location monument on which this location notice is posted approximately 1490 feet in an easterly direction to the East end line and 10 feet in a westerly direction to the West end line. This claim is marked by six additional monuments, one at each corner and one at the center of each end line.

The location monument on which this notice is posted is situated within Section 10, Township 7 South, Range 28 East, Gila and Salt River Baseline and Meridian, Arizona, and this claim occupies the following quarter section(s), section(s), Township and Range:

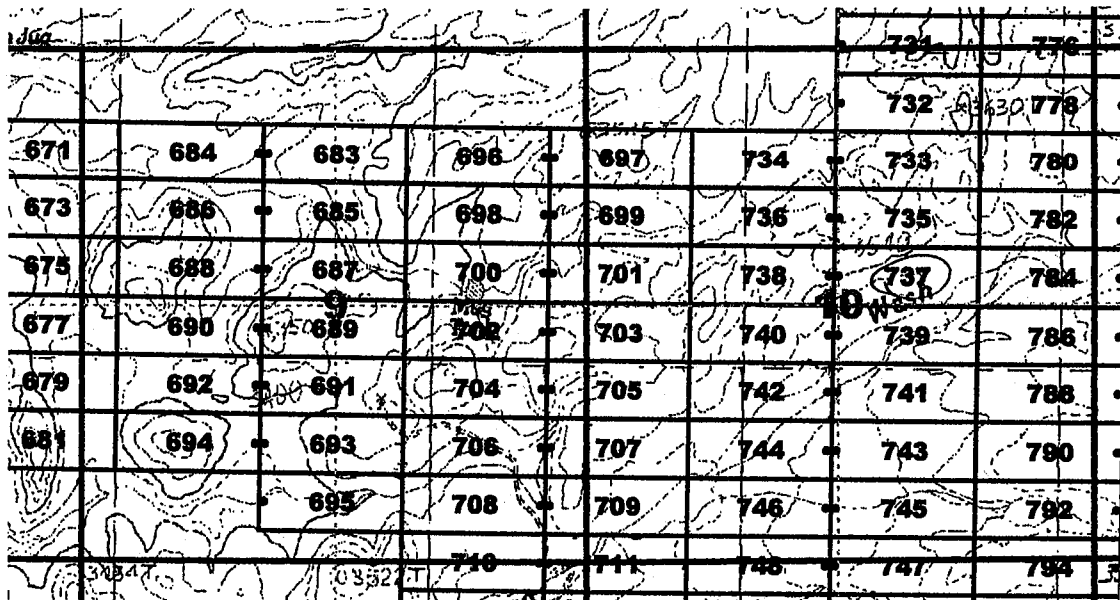
<u>1/4</u>	<u>Section</u>	<u>Township</u>	<u>Range</u>	<u>Meridian</u>
<u>NW</u>	<u>10</u>	7S	28E	Gila and Salt River
<u>NE</u>	<u>10</u>	7S	28E	Gila and Salt River
<u>SW</u>	<u>10</u>	7S	28E	Gila and Salt River
<u>SE</u>	<u>10</u>	7S	28E	Gila and Salt River

RECEIVED  
B.L.M. ARIZONA STATE OFFICE  
MAY 16 5 09:09  
TUBAC, AZ

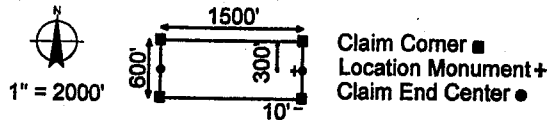
The northwest corner of this claim is approximately 18000 feet east and 1800 feet south of the Southeast corner of Section 1, Township 7 South, Range 27 East, Gila and Salt River Base and Meridian.

DATED AND POSTED on the ground this 24th day of May, 2011.

by: [Signature]  
Mike Pollard, Agent



TYPICAL CLAIM



The above map depicts the Jose 737 lode mining claim, which is located in Section(s) 10, Township 7 South, Range 28 East, Gila and Salt River Base and Meridian, Graham County, Arizona. The claim corners, end centers, and location monuments are marked by 2 inch by 2 inch by 5 foot wooden posts with aluminum tags. The bearings and distances between claims are as depicted on the map.

When recorded return to:  
Millrock Alaska LLC  
PO Box 200867  
Anchorage, Alaska 99520

AMC409777



2011-01-294

Page 1 of 1

Requested By: MILLROCK EXPLORATION

Wendy John, Graham County Recorder

07-26-2011 08:49 AM Recording Fee \$14.00

**LOCATION NOTICE FOR LODE MINING CLAIM**

NOTICE IS HEREBY GIVEN that the Jose 738 lode mining claim has been located by Millrock Alaska LLC, whose current mailing address is PO Box 200867, Anchorage, Alaska 99520. The general course of this claim is East - West, and it is situated in Graham County, Arizona. This claim is 1500 feet in length and 600 feet in width. This claim runs from the location monument on which this location notice is posted approximately 10 feet in an easterly direction to the East end line and 1490 feet in a westerly direction to the West end line. This claim is marked by six additional monuments, one at each corner and one at the center of each end line.

The location monument on which this notice is posted is situated within Section 10, Township 7 South, Range 28 East, Gila and Salt River Baseline and Meridian, Arizona, and this claim occupies the following quarter section(s), section(s), Township and Range:

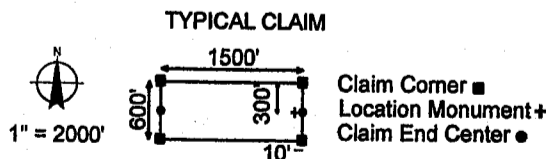
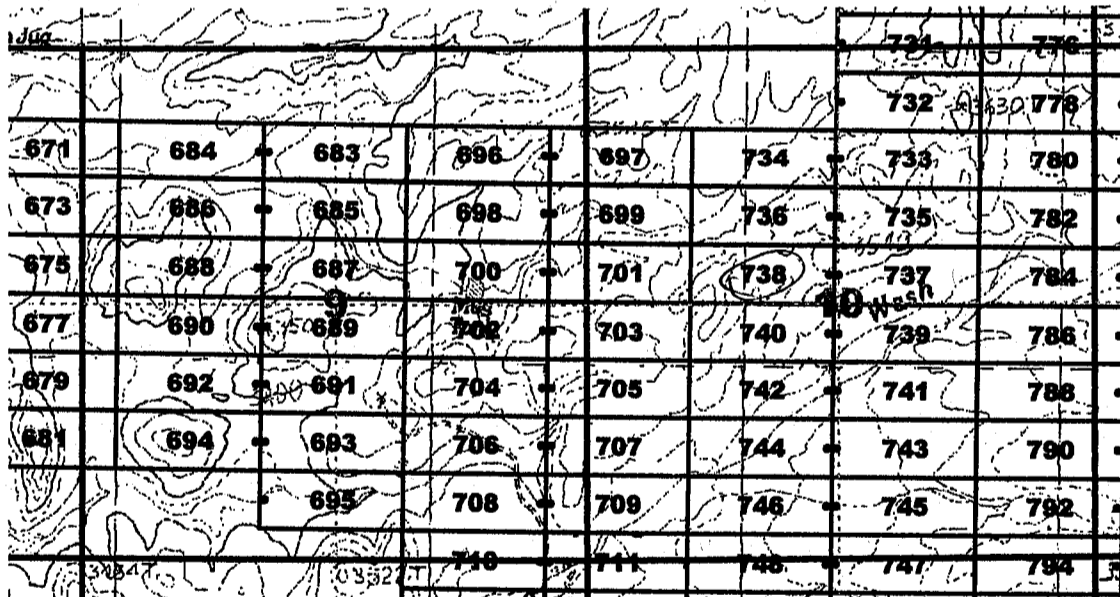
<u>1/4</u>	<u>Section</u>	<u>Township</u>	<u>Range</u>	<u>Meridian</u>
<u>NW</u>	<u>10</u>	7S	28E	Gila and Salt River
_____	_____	7S	28E	Gila and Salt River
_____	_____	7S	28E	Gila and Salt River
_____	_____	7S	28E	Gila and Salt River

RECEIVED  
BLM. AZ STATE OFFICE  
JUN 25 A 9:09  
TOLSON, AZ

The northwest corner of this claim is approximately 16500 feet east and 1800 feet south of the Southeast corner of Section 1, Township 7 South, Range 27 East, Gila and Salt River Base and Meridian.

DATED AND POSTED on the ground this 24<sup>th</sup> day of May, 2011.

by: [Signature]  
Mike Pollard, Agent



The above map depicts the Jose 738 lode mining claim, which is located in Section(s) 10, Township 7 South, Range 28 East, Gila and Salt River Base and Meridian, Graham County, Arizona. The claim corners, end centers, and location monuments are marked by 2 inch by 2 inch by 5 foot wooden posts with aluminum tags. The bearings and distances between claims are as depicted on the map.

When recorded return to:  
Millrock Alaska LLC  
PO Box 200867  
Anchorage, Alaska 99520

AMC409778



2011-04-29

Page 1 of 1

Requested By: MILLROCK EXPLORATION

Wanda John, Graham County Recorder

07-26-2011 08:49 AM Recording Fee \$14.00

**LOCATION NOTICE FOR LODE MINING CLAIM**

NOTICE IS HEREBY GIVEN that the Jose 739 lode mining claim has been located by Millrock Alaska LLC, whose current mailing address is PO Box 200867, Anchorage, Alaska 99520. The general course of this claim is East - West, and it is situated in Graham County, Arizona. This claim is 1500 feet in length and 600 feet in width. This claim runs from the location monument on which this location notice is posted approximately 1490 feet in an easterly direction to the East end line and 10 feet in a westerly direction to the West end line. This claim is marked by six additional monuments, one at each corner and one at the center of each end line.

The location monument on which this notice is posted is situated within Section 10, Township 7 South, Range 28 East, Gila and Salt River Baseline and Meridian, Arizona, and this claim occupies the following quarter section(s), section(s), Township and Range:

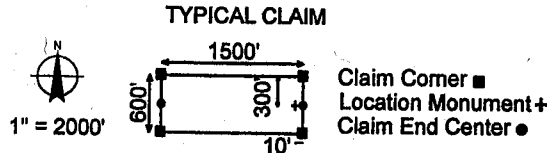
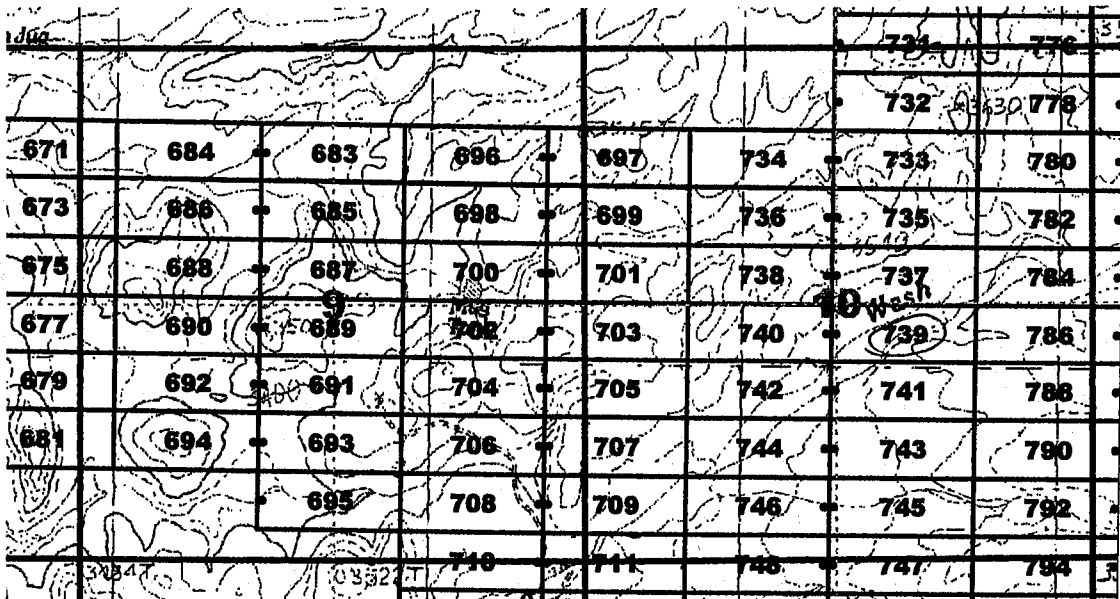
1/4	Section	Township	Range	Meridian
<u>SW</u>	<u>10</u>	7S	28E	Gila and Salt River
<u>SE</u>	<u>10</u>	7S	28E	Gila and Salt River
---	---	7S	28E	Gila and Salt River
---	---	7S	28E	Gila and Salt River

The northwest corner of this claim is approximately 18000 feet east and 2400 feet south of the Southeast corner of Section 1, Township 7 South, Range 27 East, Gila and Salt River Base and Meridian.

DATED AND POSTED on the ground this 2<sup>nd</sup> day of May, 2011.

by: [Signature]  
Mike Pollard, Agent

RECEIVED  
B.L.M.  
AZ STATE OFFICE  
MAY - 5 A 9: 09  
PHOENIX, AZ



The above map depicts the Jose 739 lode mining claim, which is located in Section(s) 10, Township 7 South, Range 28 East, Gila and Salt River Base and Meridian, Graham County, Arizona. The claim corners, end centers, and location monuments are marked by 2 inch by 2 inch by 5 foot wooden posts with aluminum tags. The bearings and distances between claims are as depicted on the map.

When recorded return to:  
Millrock Alaska LLC  
PO Box 200867  
Anchorage, Alaska 99520

AMC409779



**LOCATION NOTICE FOR LODE MINING CLAIM**

NOTICE IS HEREBY GIVEN that the Jose 740 lode mining claim has been located by Millrock Alaska LLC, whose current mailing address is PO Box 200867, Anchorage, Alaska 99520. The general course of this claim is East - West, and it is situated in Graham County, Arizona. This claim is 1500 feet in length and 600 feet in width. This claim runs from the location monument on which this location notice is posted approximately 10 feet in an easterly direction to the East end line and 1490 feet in a westerly direction to the West end line. This claim is marked by six additional monuments, one at each corner and one at the center of each end line.

The location monument on which this notice is posted is situated within Section 10, Township 7 South, Range 28 East, Gila and Salt River Baseline and Meridian, Arizona, and this claim occupies the following quarter section(s), section(s), Township and Range:

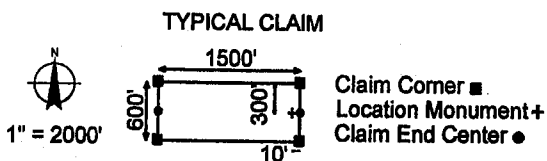
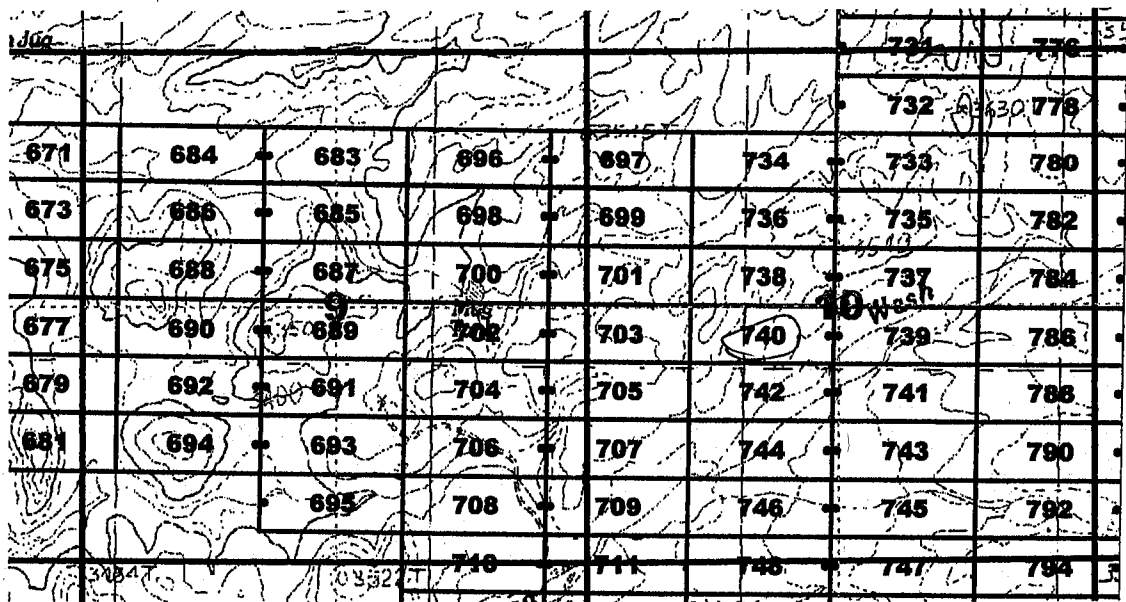
<u>1/4</u>	<u>Section</u>	<u>Township</u>	<u>Range</u>	<u>Meridian</u>
<u>NW</u>	<u>10</u>	7S	28E	Gila and Salt River
<u>SW</u>	<u>10</u>	7S	28E	Gila and Salt River
---	---	7S	28E	Gila and Salt River
---	---	7S	28E	Gila and Salt River

The northwest corner of this claim is approximately 16500 feet east and 2400 feet south of the Southeast corner of Section 1, Township 7 South, Range 27 East, Gila and Salt River Base and Meridian.

DATED AND POSTED on the ground this 24th day of May, 2011.

by: [Signature]  
 Mike Pollard, Agent

RECEIVED  
 B.L.M. STATE OFFICE  
 PHOENIX, AZ  
 JUN - 5 A 9: 09



The above map depicts the Jose 740 lode mining claim, which is located in Section(s) 10, Township 7 South, Range 28 East, Gila and Salt River Base and Meridian, Graham County, Arizona. The claim corners, end centers, and location monuments are marked by 2 inch by 2 inch by 5 foot wooden posts with aluminum tags. The bearings and distances between claims are as depicted on the map.

When recorded return to:  
 Millrock Alaska LLC  
 PO Box 200867  
 Anchorage, Alaska 99520

AMC409180



2011-04-297

Page 1 of 1

Requested By: MILLROCK EXPLORATION

Wendy John, Graham County Recorder

07-26-2011 08:49 AM Recording Fee \$14.00

**LOCATION NOTICE FOR LODE MINING CLAIM**

NOTICE IS HEREBY GIVEN that the Jose 741 lode mining claim has been located by Millrock Alaska LLC, whose current mailing address is PO Box 200867, Anchorage, Alaska 99520. The general course of this claim is East - West, and it is situated in Graham County, Arizona. This claim is 1500 feet in length and 600 feet in width. This claim runs from the location monument on which this location notice is posted approximately 1490 feet in an easterly direction to the East end line and 10 feet in a westerly direction to the West end line. This claim is marked by six additional monuments, one at each corner and one at the center of each end line.

The location monument on which this notice is posted is situated within Section 10, Township 7 South, Range 28 East, Gila and Salt River Baseline and Meridian, Arizona, and this claim occupies the following quarter section(s), section(s), Township and Range:

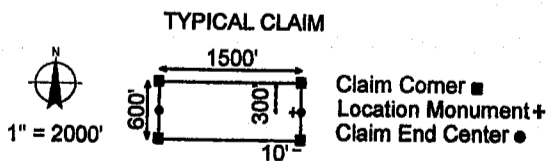
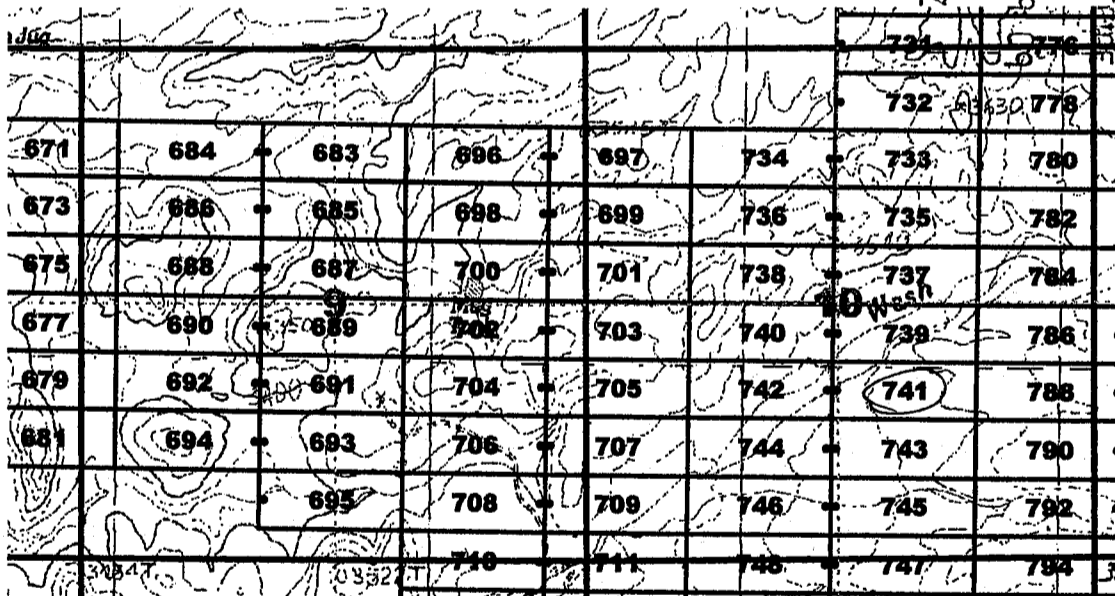
<u>1/4</u>	<u>Section</u>	<u>Township</u>	<u>Range</u>	<u>Meridian</u>
<u>SW</u>	<u>10</u>	7S	28E	Gila and Salt River
<u>SE</u>	<u>10</u>	7S	28E	Gila and Salt River
---	---	7S	28E	Gila and Salt River
---	---	7S	28E	Gila and Salt River

The northwest corner of this claim is approximately 18000 feet east and 3000 feet south of the Southeast corner of Section 1, Township 7 South, Range 27 East, Gila and Salt River Base and Meridian.

DATED AND POSTED on the ground this 24th day of May, 2011.

by: [Signature]  
Mike Pollard, Agent

RECEIVED  
J.M. AZ STATE OFFICE  
PHOENIX, AZ  
AUG - 5 A



The above map depicts the Jose 741 lode mining claim, which is located in Section(s) 10, Township 7 South, Range 28 East, Gila and Salt River Base and Meridian, Graham County, Arizona. The claim corners, end centers, and location monuments are marked by 2 inch by 2 inch by 5 foot wooden posts with aluminum tags. The bearings and distances between claims are as depicted on the map.

When recorded return to:  
Millrock Alaska LLC  
PO Box 200867  
Anchorage, Alaska 99520

AMC409781



**LOCATION NOTICE FOR LODE MINING CLAIM**

NOTICE IS HEREBY GIVEN that the Jose 742 lode mining claim has been located by Millrock Alaska LLC, whose current mailing address is PO Box 200867, Anchorage, Alaska 99520. The general course of this claim is East - West, and it is situated in Graham County, Arizona. This claim is 1500 feet in length and 600 feet in width. This claim runs from the location monument on which this location notice is posted approximately 10 feet in an easterly direction to the East end line and 1490 feet in a westerly direction to the West end line. This claim is marked by six additional monuments, one at each corner and one at the center of each end line.

The location monument on which this notice is posted is situated within Section 10, Township 7 South, Range 28 East, Gila and Salt River Baseline and Meridian, Arizona, and this claim occupies the following quarter section(s), section(s), Township and Range:

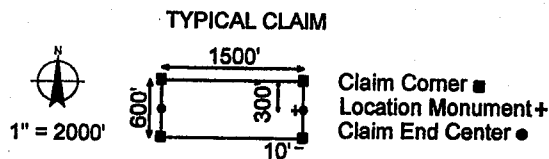
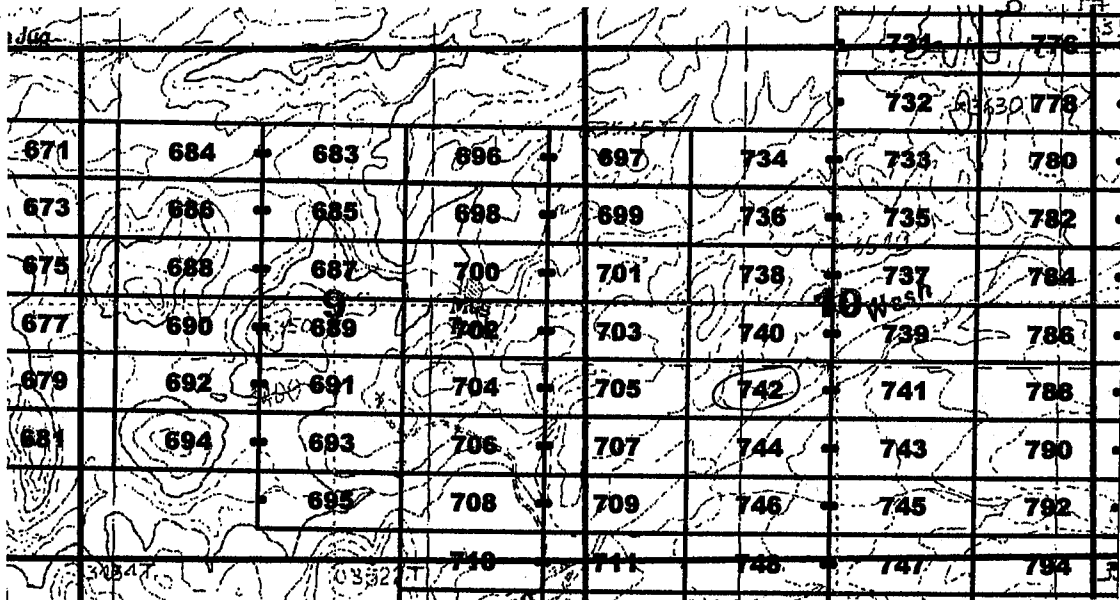
<u>1/4</u>	<u>Section</u>	<u>Township</u>	<u>Range</u>	<u>Meridian</u>
<u>SW</u>	<u>10</u>	7S	28E	Gila and Salt River
---	---	7S	28E	Gila and Salt River
---	---	7S	28E	Gila and Salt River
---	---	7S	28E	Gila and Salt River

The northwest corner of this claim is approximately 16500 feet east and 3000 feet south of the Southeast corner of Section 1, Township 7 South, Range 27 East, Gila and Salt River Base and Meridian.

DATED AND POSTED on the ground this 24th day of May, 2011.

by: [Signature]  
 Mike Pollard, Agent

RECEIVED  
 BLAZ STATE OFFICE  
 2011 AUG - 5 A 9: 00  
 HOENIX, AZ



The above map depicts the Jose 742 lode mining claim, which is located in Section(s) 10, Township 7 South, Range 28 East, Gila and Salt River Base and Meridian, Graham County, Arizona. The claim corners, end centers, and location monuments are marked by 2 inch by 2 inch by 5 foot wooden posts with aluminum tags. The bearings and distances between claims are as depicted on the map.

When recorded return to:  
 Millrock Alaska LLC  
 PO Box 200867  
 Anchorage, Alaska 99520

AMC409782

**LOCATION NOTICE FOR LODE MINING CLAIM**

NOTICE IS HEREBY GIVEN that the Jose 743 lode mining claim has been located by Millrock Alaska LLC, whose current mailing address is PO Box 200867, Anchorage, Alaska 99520. The general course of this claim is East - West, and it is situated in Graham County, Arizona. This claim is 1500 feet in length and 600 feet in width. This claim runs from the location monument on which this location notice is posted approximately 1490 feet in an easterly direction to the East end line and 10 feet in a westerly direction to the West end line. This claim is marked by six additional monuments, one at each corner and one at the center of each end line.

The location monument on which this notice is posted is situated within Section 10, Township 7 South, Range 28 East, Gila and Salt River Baseline and Meridian, Arizona, and this claim occupies the following quarter section(s), section(s), Township and Range:

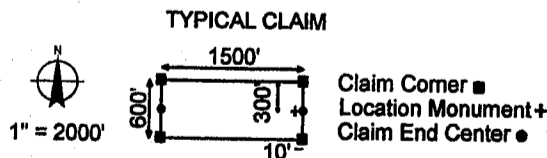
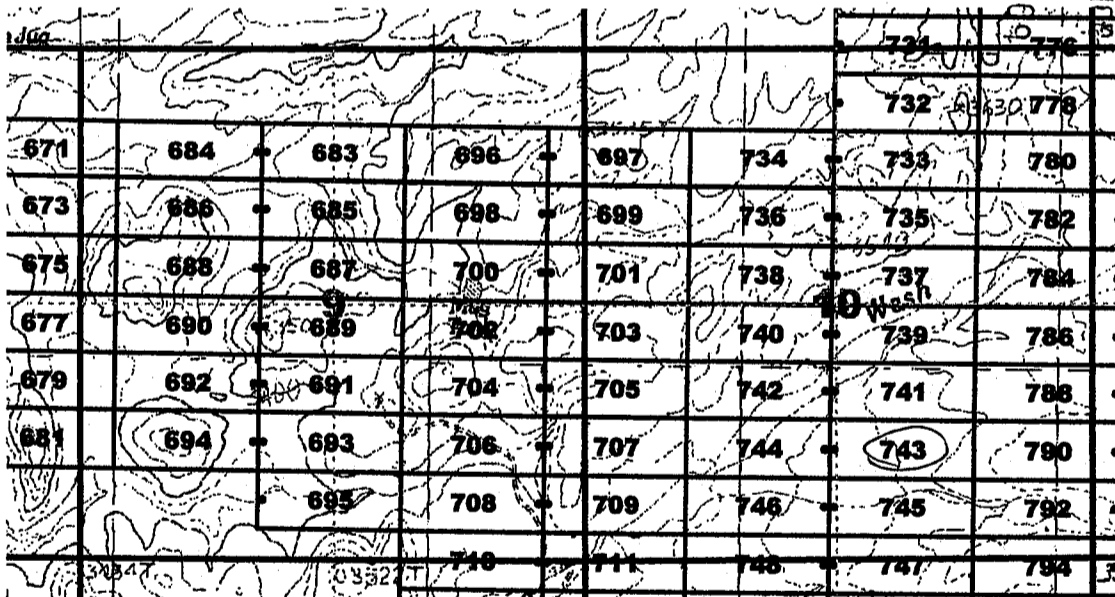
<u>1/4</u>	<u>Section</u>	<u>Township</u>	<u>Range</u>	<u>Meridian</u>
<u>SW</u>	<u>10</u>	7S	28E	Gila and Salt River
<u>SE</u>	<u>10</u>	7S	28E	Gila and Salt River
---	---	7S	28E	Gila and Salt River
---	---	7S	28E	Gila and Salt River

The northwest corner of this claim is approximately 18000 feet east and 3600 feet south of the Southeast corner of Section 1, Township 7 South, Range 27 East, Gila and Salt River Base and Meridian.

DATED AND POSTED on the ground this 23<sup>rd</sup> day of May, 2011.

by: [Signature]  
 Mike Pollard, Agent

RECEIVED  
 B.I.M. AZ STATE OFFICE  
 2011 AUG - 5 A 9: 09  
 PHOENIX, AZ



The above map depicts the Jose 743 lode mining claim, which is located in Section(s) 10, Township 7 South, Range 28 East, Gila and Salt River Base and Meridian, Graham County, Arizona. The claim corners, end centers, and location monuments are marked by 2 inch by 2 inch by 5 foot wooden posts with aluminum tags. The bearings and distances between claims are as depicted on the map.

When recorded return to:  
 Millrock Alaska LLC  
 PO Box 200867  
 Anchorage, Alaska 99520

AMC409183



2011-07300

Page 1 of 1

Requested By: MILLROCK EXPLORATION

Wanda John, Graham County Recorder

07-26-2011 08:49 AM Recording Fee \$14.00

**LOCATION NOTICE FOR LODE MINING CLAIM**

NOTICE IS HEREBY GIVEN that the Jose 744 lode mining claim has been located by Millrock Alaska LLC, whose current mailing address is PO Box 200867, Anchorage, Alaska 99520. The general course of this claim is East - West, and it is situated in Graham County, Arizona. This claim is 1500 feet in length and 600 feet in width. This claim runs from the location monument on which this location notice is posted approximately 10 feet in an easterly direction to the East end line and 1490 feet in a westerly direction to the West end line. This claim is marked by six additional monuments, one at each corner and one at the center of each end line.

The location monument on which this notice is posted is situated within Section 10, Township 7 South, Range 28 East, Gila and Salt River Baseline and Meridian, Arizona, and this claim occupies the following quarter section(s), section(s), Township and Range:

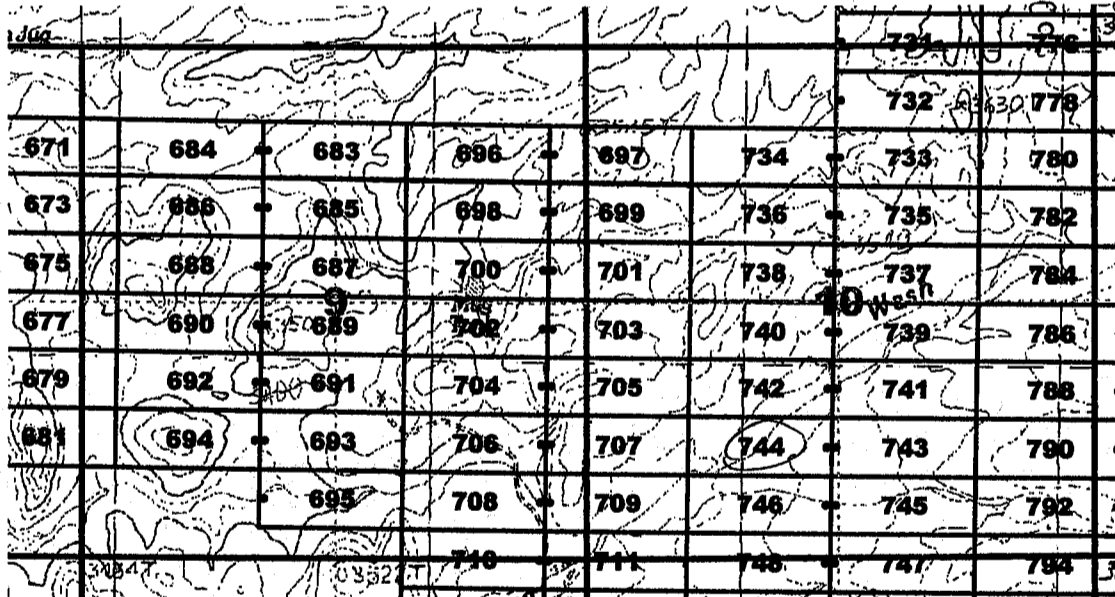
<u>1/4</u>	<u>Section</u>	<u>Township</u>	<u>Range</u>	<u>Meridian</u>
<u>3W</u>	<u>10</u>	7S	28E	Gila and Salt River
---	---	7S	28E	Gila and Salt River
---	---	7S	28E	Gila and Salt River
---	---	7S	28E	Gila and Salt River

The northwest corner of this claim is approximately 16500 feet east and 3600 feet south of the southeast corner of Section 1, Township 7 South, Range 27 East, Gila and Salt River Base and Meridian.

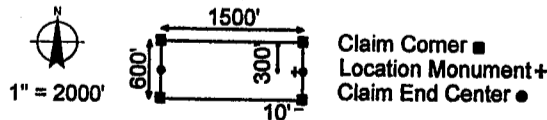
DATED AND POSTED on the ground this 23rd day of May, 2011.

by: [Signature]  
Mike Pollard, Agent

RECEIVED  
BLM, AZ STATE OFFICE  
PHOENIX, AZ  
AUG - 5 A 9:00



TYPICAL CLAIM



The above map depicts the Jose 744 lode mining claim, which is located in Section(s) 10, Township 7 South, Range 28 East, Gila and Salt River Base and Meridian, Graham County, Arizona. The claim corners, end centers, and location monuments are marked by 2 inch by 2 inch by 5 foot wooden posts with aluminum tags. The bearings and distances between claims are as depicted on the map.

When recorded return to:  
Millrock Alaska LLC  
PO Box 200867  
Anchorage, Alaska 99520

AMC409784

**LOCATION NOTICE FOR LODE MINING CLAIM**

NOTICE IS HEREBY GIVEN that the Jose 745 lode mining claim has been located by Millrock Alaska LLC, whose current mailing address is PO Box 200867, Anchorage, Alaska 99520. The general course of this claim is East - West, and it is situated in Graham County, Arizona. This claim is 1500 feet in length and 600 feet in width. This claim runs from the location monument on which this location notice is posted approximately 1490 feet in an easterly direction to the East end line and 10 feet in a westerly direction to the West end line. This claim is marked by six additional monuments, one at each corner and one at the center of each end line.

The location monument on which this notice is posted is situated within Section 10, Township 7 South, Range 28 East, Gila and Salt River Baseline and Meridian, Arizona, and this claim occupies the following quarter section(s), section(s), Township and Range:

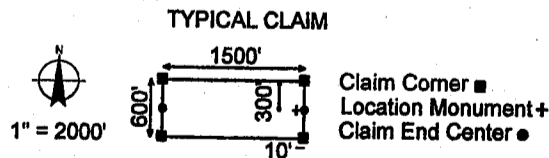
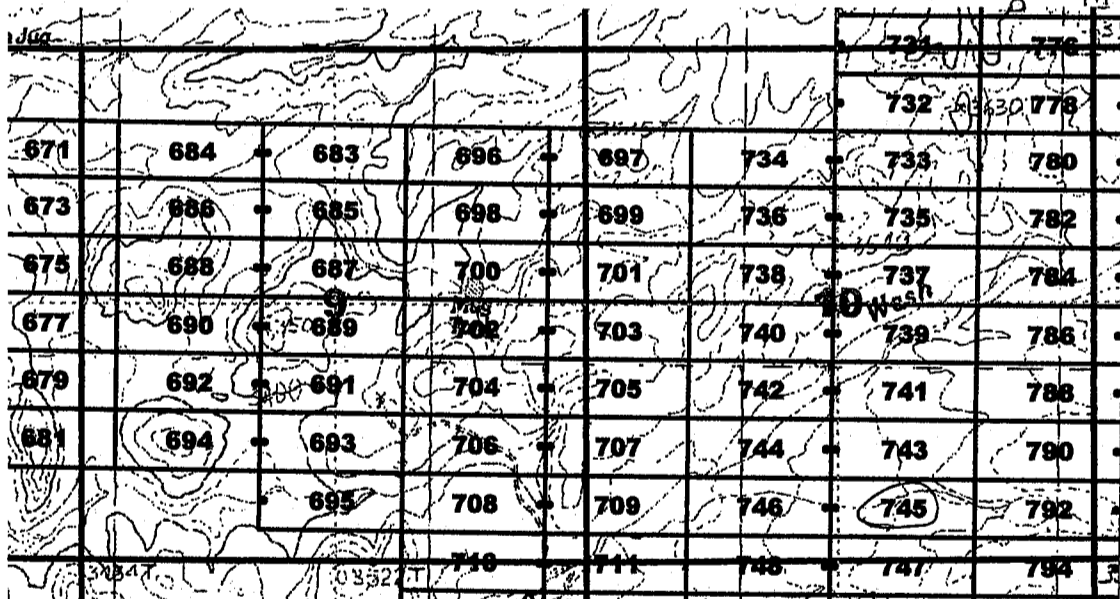
<u>1/4</u>	<u>Section</u>	<u>Township</u>	<u>Range</u>	<u>Meridian</u>
<u>SW</u>	<u>10</u>	7S	28E	Gila and Salt River
<u>SE</u>	<u>10</u>	7S	28E	Gila and Salt River
---	---	7S	28E	Gila and Salt River
---	---	7S	28E	Gila and Salt River

The northwest corner of this claim is approximately 18000 feet east and 4200 feet south of the Southeast corner of Section 1, Township 7 South, Range 27 East, Gila and Salt River Base and Meridian.

DATED AND POSTED on the ground this 23<sup>rd</sup> day of May, 2011.

by: [Signature]  
 Mike Pollard, Agent

RECEIVED  
 GILA AND SALT RIVER  
 COUNTY RECORDER  
 2011 AUG - 5 A 9: 09  
 GILAH AND SALT RIVER, AZ



The above map depicts the Jose 745 lode mining claim, which is located in Section(s) 10, Township 7 South, Range 28 East, Gila and Salt River Base and Meridian, Graham County, Arizona. The claim corners, end centers, and location monuments are marked by 2 inch by 2 inch by 5 foot wooden posts with aluminum tags. The bearings and distances between claims are as depicted on the map.

When recorded return to:  
 Millrock Alaska LLC  
 PO Box 200867  
 Anchorage, Alaska 99520

AMC409785



2011-04502

Page 1 of 1

Requested By: MILLROCK EXPLORATION

Mindy John, Graham County Recorder

07-26-2011 08:49 AM Recording Fee \$14.00

**LOCATION NOTICE FOR LODE MINING CLAIM**

NOTICE IS HEREBY GIVEN that the Jose 746 lode mining claim has been located by Millrock Alaska LLC, whose current mailing address is PO Box 200867, Anchorage, Alaska 99520. The general course of this claim is East - West, and it is situated in Graham County, Arizona. This claim is 1500 feet in length and 600 feet in width. This claim runs from the location monument on which this location notice is posted approximately 10 feet in an easterly direction to the East end line and 1490 feet in a westerly direction to the West end line. This claim is marked by six additional monuments, one at each corner and one at the center of each end line.

The location monument on which this notice is posted is situated within Section 10, Township 7 South, Range 28 East, Gila and Salt River Baseline and Meridian, Arizona, and this claim occupies the following quarter section(s), section(s), Township and Range:

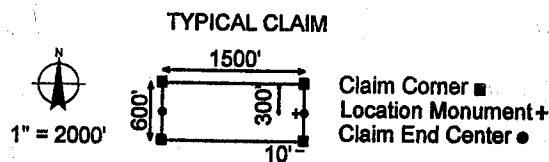
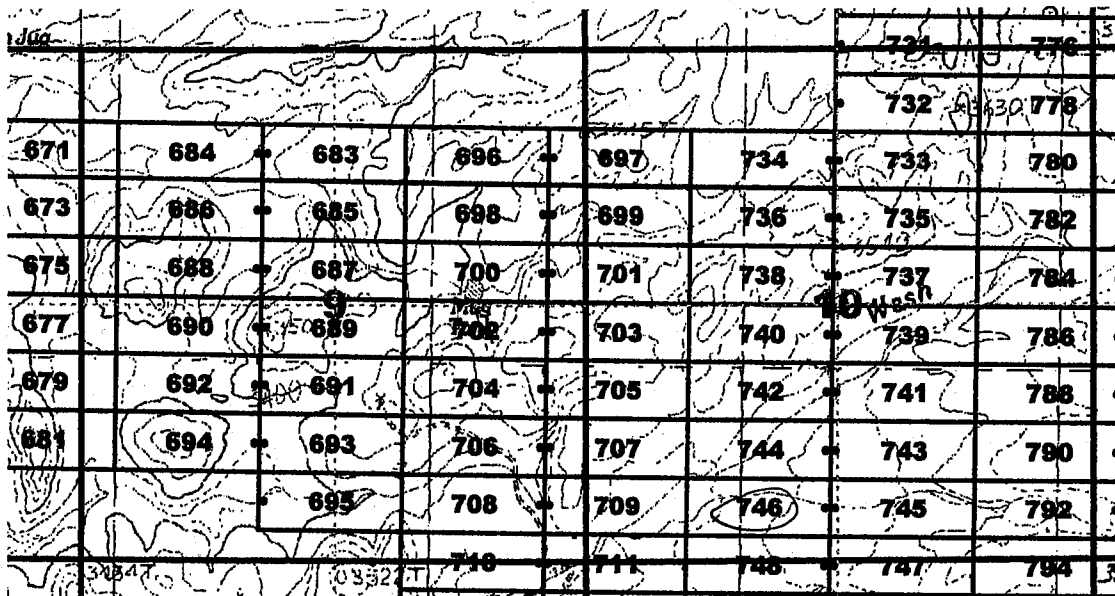
<u>1/4</u>	<u>Section</u>	<u>Township</u>	<u>Range</u>	<u>Meridian</u>
<u>SW</u>	<u>10</u>	7S	28E	Gila and Salt River
---	---	7S	28E	Gila and Salt River
---	---	7S	28E	Gila and Salt River
---	---	7S	28E	Gila and Salt River

The northwest corner of this claim is approximately 16500 feet east and 4200 feet south of the Southeast corner of Section 1, Township 7 South, Range 27 East, Gila and Salt River Base and Meridian.

DATED AND POSTED on the ground this 23rd day of May, 2011.

by: [Signature]  
Mike Pollard, Agent

RECEIVED  
BLM  
AZ STATE OFFICE  
PHOENIX, AZ  
2011 AUG - 5 A 9:08



The above map depicts the Jose 746 lode mining claim, which is located in Section(s) 10, Township 7 South, Range 28 East, Gila and Salt River Base and Meridian, Graham County, Arizona. The claim corners, end centers, and location monuments are marked by 2 inch by 2 inch by 5 foot wooden posts with aluminum tags. The bearings and distances between claims are as depicted on the map.

When recorded return to:  
Millrock Alaska LLC  
PO Box 200867  
Anchorage, Alaska 99520

AMC409786



2011-04303

Page 1 of 1

Requested By: MILLROCK EXPLORATION  
Wende John, Graham County Recorder  
07-26-2011 08:49 AM Recording Fee \$14.00

**LOCATION NOTICE FOR LODE MINING CLAIM**

NOTICE IS HEREBY GIVEN that the Jose 747 lode mining claim has been located by Millrock Alaska LLC, whose current mailing address is PO Box 200867, Anchorage, Alaska 99520. The general course of this claim is East - West, and it is situated in Graham County, Arizona. This claim is 1500 feet in length and 600 feet in width. This claim runs from the location monument on which this location notice is posted approximately 1490 feet in an easterly direction to the East end line and 10 feet in a westerly direction to the West end line. This claim is marked by six additional monuments, one at each corner and one at the center of each end line.

The location monument on which this notice is posted is situated within Section 15, Township 7 South, Range 28 East, Gila and Salt River Baseline and Meridian, Arizona, and this claim occupies the following quarter section(s), section(s), Township and Range:

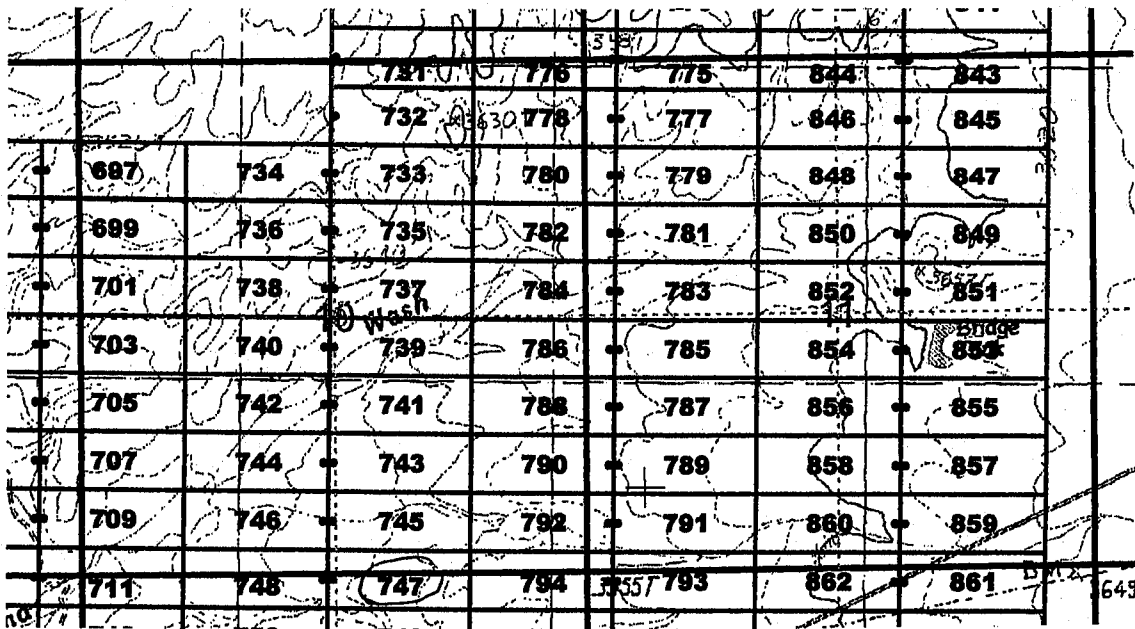
<u>1/4</u>	<u>Section</u>	<u>Township</u>	<u>Range</u>	<u>Meridian</u>
<u>SW</u>	<u>10</u>	7S	28E	Gila and Salt River
<u>SE</u>	<u>10</u>	7S	28E	Gila and Salt River
<u>NW</u>	<u>15</u>	7S	28E	Gila and Salt River
<u>NE</u>	<u>15</u>	7S	28E	Gila and Salt River

The northwest corner of this claim is approximately 18000 feet east and 4800 feet south of the Southeast corner of Section 1, Township 7 South, Range 27 East, Gila and Salt River Base and Meridian.

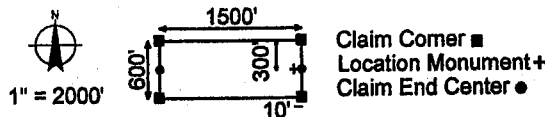
DATED AND POSTED on the ground this 23<sup>rd</sup> day of May, 2011.

by: Curt Barlow  
Curtis Barlow, Agent

RECEIVED  
BLM. ARIZONA STATE OFFICE  
2011 AUG - 5 A 9: 09  
TUCSON, AZ



TYPICAL CLAIM



The above map depicts the Jose 747 lode mining claim, which is located in Section(s) 10, 15, Township 7 South, Range 28 East, Gila and Salt River Base and Meridian, Graham County, Arizona. The claim corners, end centers, and location monuments are marked by 2 inch by 2 inch by 5 foot wooden posts with aluminum tags. The bearings and distances between claims are as depicted on the map.

When recorded return to:  
Millrock Alaska LLC  
PO Box 200867  
Anchorage, Alaska 99520

AMC409787





2011-071304

Page 1 of 1

Requested By: MILLROCK EXPLORATION

Mende John, Graham County Recorder

07-26-2011 08:49 AM Recording Fee \$14.00

**LOCATION NOTICE FOR LODE MINING CLAIM**

NOTICE IS HEREBY GIVEN that the Jose 748 lode mining claim has been located by Millrock Alaska LLC, whose current mailing address is PO Box 200867, Anchorage, Alaska 99520. The general course of this claim is East - West, and it is situated in Graham County, Arizona. This claim is 1500 feet in length and 600 feet in width. This claim runs from the location monument on which this location notice is posted approximately 10 feet in an easterly direction to the East end line and 1490 feet in a westerly direction to the West end line. This claim is marked by six additional monuments, one at each corner and one at the center of each end line.

The location monument on which this notice is posted is situated within Section 15, Township 7 South, Range 28 East, Gila and Salt River Baseline and Meridian, Arizona, and this claim occupies the following quarter section(s), section(s), Township and Range:

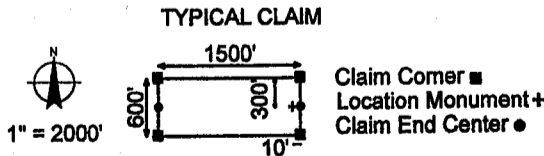
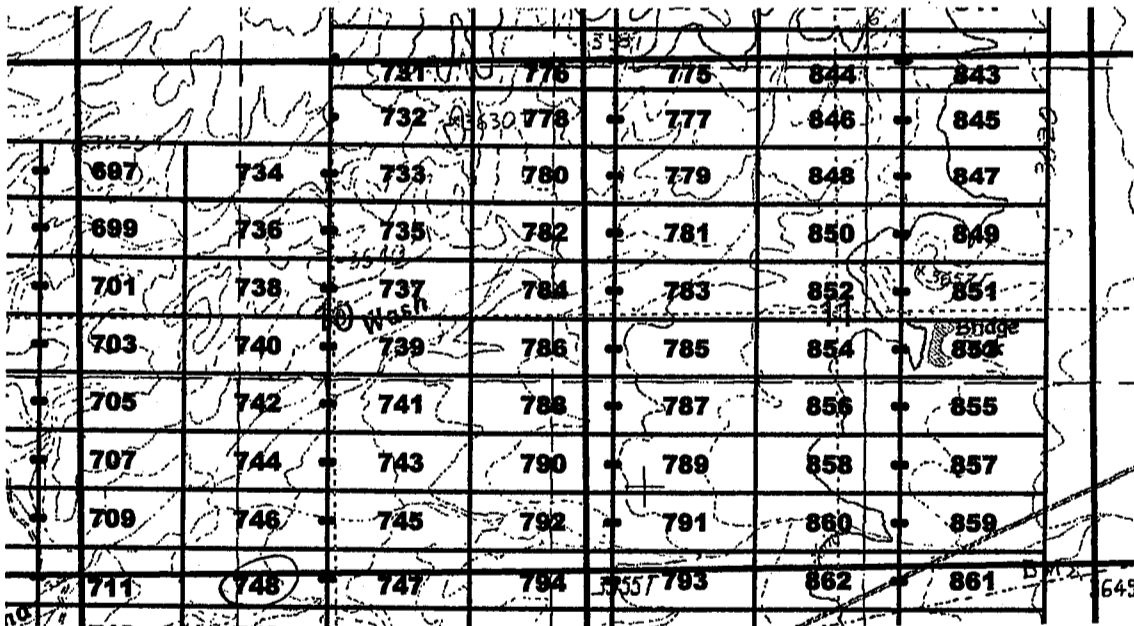
<u>1/4</u>	<u>Section</u>	<u>Township</u>	<u>Range</u>	<u>Meridian</u>
<u>SW</u>	<u>10</u>	7S	28E	Gila and Salt River
<u>NW</u>	<u>15</u>	7S	28E	Gila and Salt River
---	---	7S	28E	Gila and Salt River
---	---	7S	28E	Gila and Salt River

The northwest corner of this claim is approximately 16500 feet east and 4800 feet south of the Southeast corner of Section 1, Township 7 South, Range 27 East, Gila and Salt River Base and Meridian.

DATED AND POSTED on the ground this 23<sup>rd</sup> day of May, 2011.

by: Curt Barlow  
Curtis Barlow, Agent

RECEIVED  
BLM, AZ STATE OFFICE  
2011 MAY -5 A 9:10  
PHOENIX, AZ



The above map depicts the Jose 748 lode mining claim, which is located in Section(s) 10, 15, Township 7 South, Range 28 East, Gila and Salt River Base and Meridian, Graham County, Arizona. The claim corners, end centers, and location monuments are marked by 2 inch by 2 inch by 5 foot wooden posts with aluminum tags. The bearings and distances between claims are as depicted on the map.

When recorded return to:  
Millrock Alaska LLC  
PO Box 200867  
Anchorage, Alaska 99520

AMC409788

**LOCATION NOTICE FOR LODE MINING CLAIM**

NOTICE IS HEREBY GIVEN that the Jose 749 lode mining claim has been located by Millrock Alaska LLC, whose current mailing address is PO Box 200867, Anchorage, Alaska 99520. The general course of this claim is East - West, and it is situated in Graham County, Arizona. This claim is 1500 feet in length and 600 feet in width. This claim runs from the location monument on which this location notice is posted approximately 1490 feet in an easterly direction to the East end line and 10 feet in a westerly direction to the West end line. This claim is marked by six additional monuments, one at each corner and one at the center of each end line.

The location monument on which this notice is posted is situated within Section 15, Township 7 South, Range 28 East, Gila and Salt River Baseline and Meridian, Arizona, and this claim occupies the following quarter section(s), section(s), Township and Range:

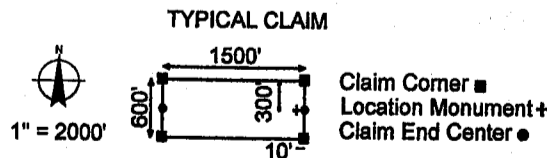
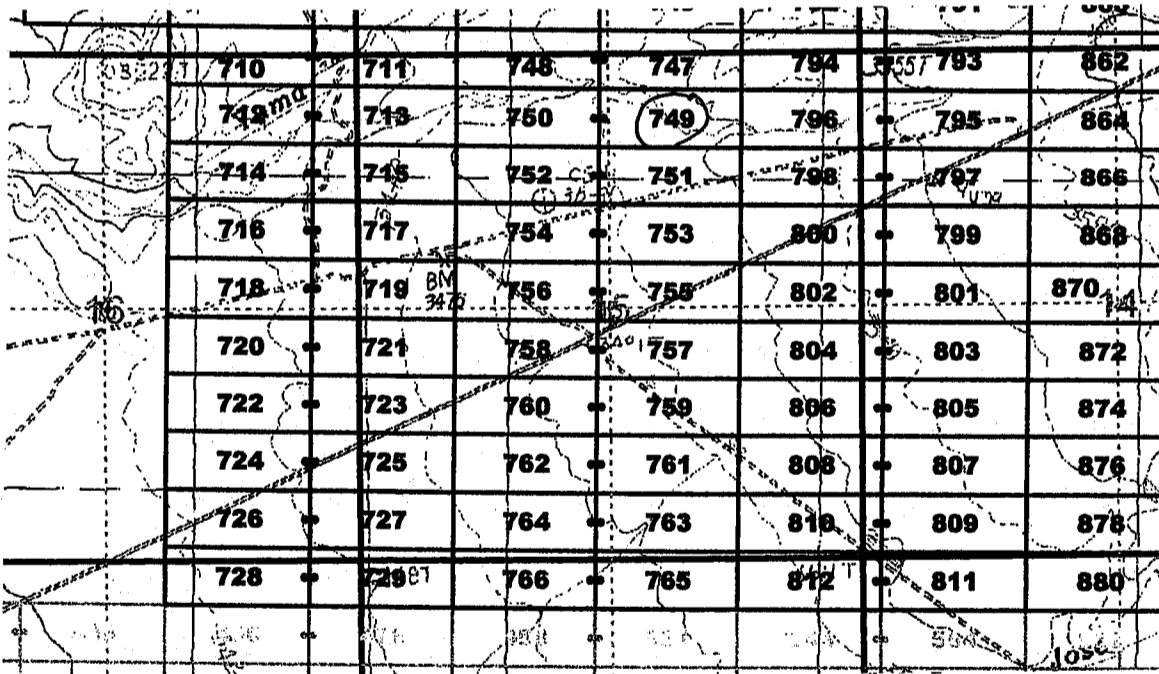
1/4	Section	Township	Range	Meridian
<u>NW</u>	<u>15</u>	7S	28E	Gila and Salt River
<u>NE</u>	<u>15</u>	7S	28E	Gila and Salt River
---	---	7S	28E	Gila and Salt River
---	---	7S	28E	Gila and Salt River

The northwest corner of this claim is approximately 18000 feet east and 5400 feet south of the Southeast corner of Section 1, Township 7 South, Range 27 East, Gila and Salt River Base and Meridian.

DATED AND POSTED on the ground this 23<sup>rd</sup> day of May, 2011.

by: [Signature]  
 Mike Pollard, Agent

RECEIVED  
 B.L.M. AZ STATE OFFICE  
 PHOENIX, AZ  
 MAY-25 A 9:10



The above map depicts the Jose 749 lode mining claim, which is located in Section(s) 15, Township 7 South, Range 28 East, Gila and Salt River Base and Meridian, Graham County, Arizona. The claim corners, end centers, and location monuments are marked by 2 inch by 2 inch by 5 foot wooden posts with aluminum tags. The bearings and distances between claims are as depicted on the map.

When recorded return to:  
 Millrock Alaska LLC  
 PO Box 200867  
 Anchorage, Alaska 99520

AMC409789

**LOCATION NOTICE FOR LODE MINING CLAIM**

NOTICE IS HEREBY GIVEN that the Jose 750 lode mining claim has been located by Millrock Alaska LLC, whose current mailing address is PO Box 200867, Anchorage, Alaska 99520. The general course of this claim is East - West, and it is situated in Graham County, Arizona. This claim is 1500 feet in length and 600 feet in width. This claim runs from the location monument on which this location notice is posted approximately 10 feet in an easterly direction to the East end line and 1490 feet in a westerly direction to the West end line. This claim is marked by six additional monuments, one at each corner and one at the center of each end line.

The location monument on which this notice is posted is situated within Section 15, Township 7 South, Range 28 East, Gila and Salt River Baseline and Meridian, Arizona, and this claim occupies the following quarter section(s), section(s), Township and Range:

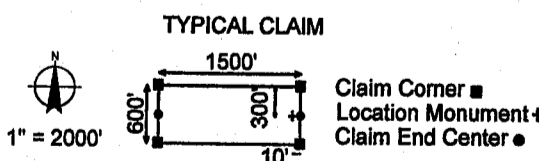
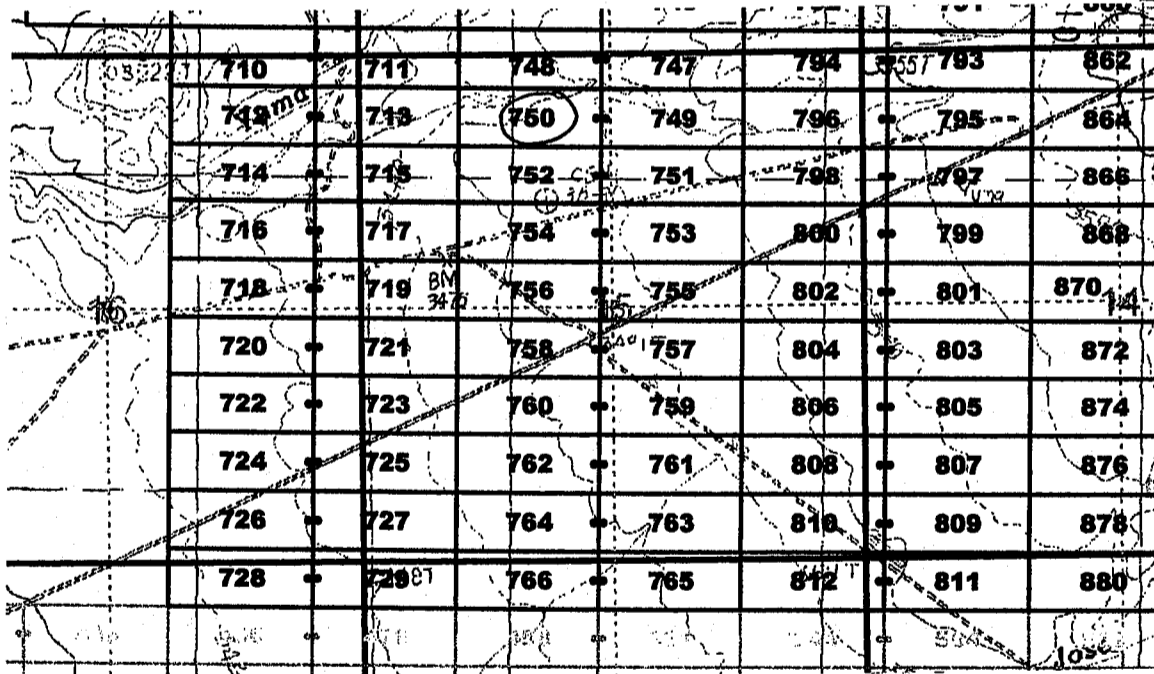
<u>1/4</u>	<u>Section</u>	<u>Township</u>	<u>Range</u>	<u>Meridian</u>
<u>NW</u>	<u>15</u>	7S	28E	Gila and Salt River
---	---	7S	28E	Gila and Salt River
---	---	7S	28E	Gila and Salt River
---	---	7S	28E	Gila and Salt River

The northwest corner of this claim is approximately 16300 feet east and 5400 feet south of the Southeast corner of Section 1, Township 7 South, Range 27 East, Gila and Salt River Base and Meridian.

DATED AND POSTED on the ground this 23<sup>rd</sup> day of May, 2011.

by: [Signature]  
 Mike Pollard, Agent

RECEIVED  
 B.L. AZ STATE OFFICE  
 2011 AUG -5 A 9:40  
 PHOENIX, AZ



The above map depicts the Jose 750 lode mining claim, which is located in Section(s) 15, Township 7 South, Range 28 East, Gila and Salt River Base and Meridian, Graham County, Arizona. The claim corners, end centers, and location monuments are marked by 2 inch by 2 inch by 5 foot wooden posts with aluminum tags. The bearings and distances between claims are as depicted on the map.

When recorded return to:  
 Millrock Alaska LLC  
 PO Box 200867  
 Anchorage, Alaska 99520

AMC4097190

**LOCATION NOTICE FOR LODE MINING CLAIM**

NOTICE IS HEREBY GIVEN that the Jose 751 lode mining claim has been located by Millrock Alaska LLC, whose current mailing address is PO Box 200867, Anchorage, Alaska 99520. The general course of this claim is East - West, and it is situated in Graham County, Arizona. This claim is 1500 feet in length and 600 feet in width. This claim runs from the location monument on which this location notice is posted approximately 1490 feet in an easterly direction to the East end line and 10 feet in a westerly direction to the West end line. This claim is marked by six additional monuments, one at each corner and one at the center of each end line.

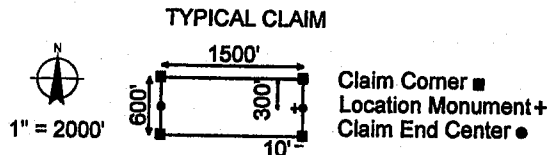
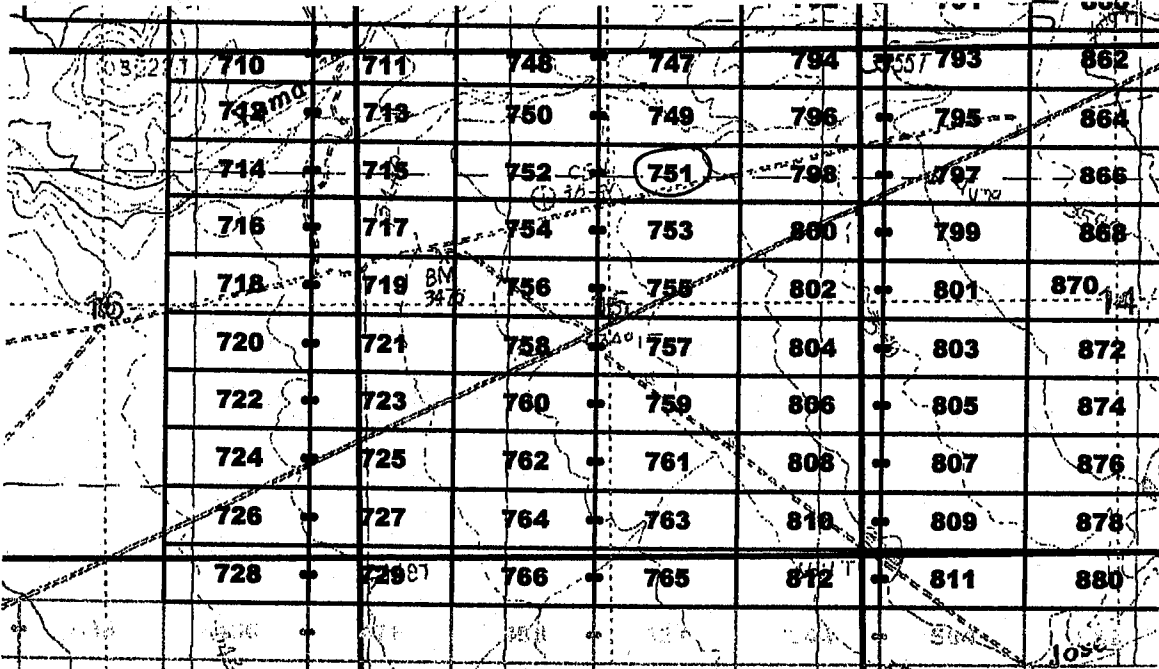
The location monument on which this notice is posted is situated within Section 15, Township 7 South, Range 28 East, Gila and Salt River Baseline and Meridian, Arizona, and this claim occupies the following quarter section(s), section(s), Township and Range:

<u>1/4</u>	<u>Section</u>	<u>Township</u>	<u>Range</u>	<u>Meridian</u>
<u>NW</u>	<u>15</u>	7S	28E	Gila and Salt River
<u>NE</u>	<u>15</u>	7S	28E	Gila and Salt River
---	---	7S	28E	Gila and Salt River
---	---	7S	28E	Gila and Salt River

The northwest corner of this claim is approximately 18000 feet east and 6000 feet south of the Southeast corner of Section 1, Township 7 South, Range 27 East, Gila and Salt River Base and Meridian.

DATED AND POSTED on the ground this 23rd day of May, 2011.

by: [Signature]  
 Mike Pollard, Agent



The above map depicts the Jose 751 lode mining claim, which is located in Section(s) 15, Township 7 South, Range 28 East, Gila and Salt River Base and Meridian, Graham County, Arizona. The claim corners, end centers, and location monuments are marked by 2 inch by 2 inch by 5 foot wooden posts with aluminum tags. The bearings and distances between claims are as depicted on the map.

When recorded return to:  
 Millrock Alaska LLC  
 PO Box 200867  
 Anchorage, Alaska 99520

RECEIVED  
 B.L.M. AZ STATE OFFICE  
 PHOENIX, AZ  
 2011 JUN -5 A 9:15

AMC409791

**LOCATION NOTICE FOR LODE MINING CLAIM**

NOTICE IS HEREBY GIVEN that the Jose 752 lode mining claim has been located by Millrock Alaska LLC, whose current mailing address is PO Box 200867, Anchorage, Alaska 99520. The general course of this claim is East - West, and it is situated in Graham County, Arizona. This claim is 1500 feet in length and 600 feet in width. This claim runs from the location monument on which this location notice is posted approximately 10 feet in an easterly direction to the East end line and 1490 feet in a westerly direction to the West end line. This claim is marked by six additional monuments, one at each corner and one at the center of each end line.

The location monument on which this notice is posted is situated within Section 19, Township 7 South, Range 28 East, Gila and Salt River Baseline and Meridian, Arizona, and this claim occupies the following quarter section(s), section(s), Township and Range:

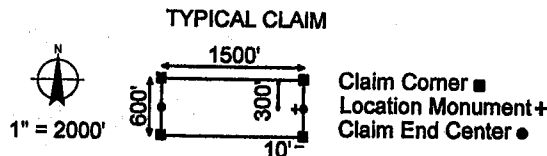
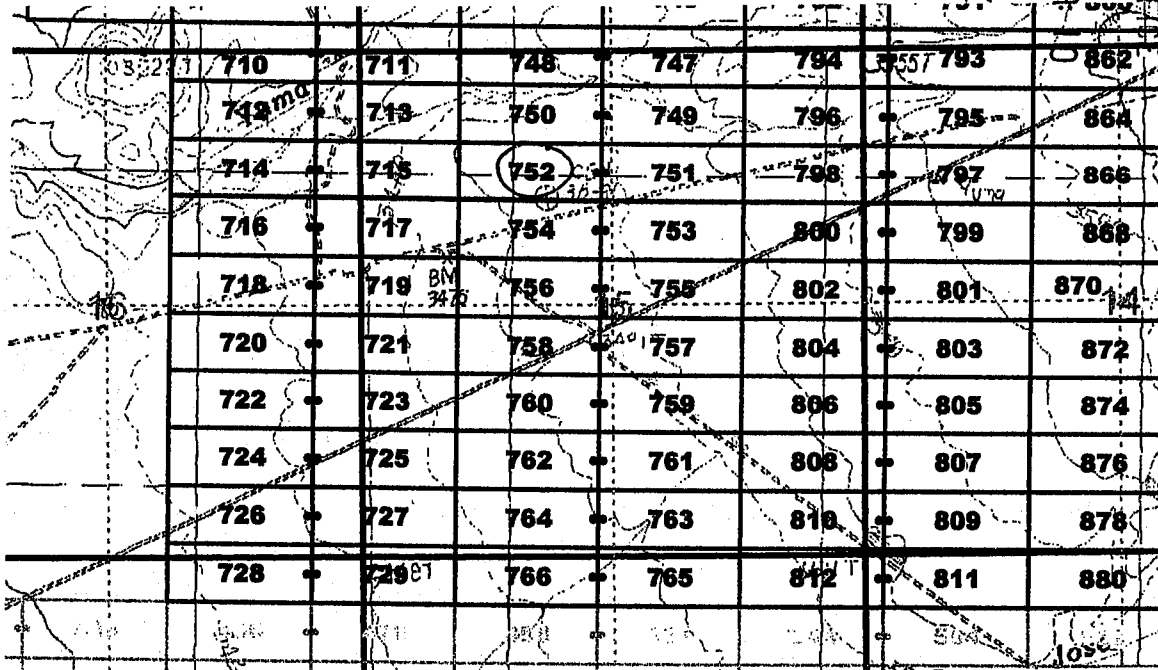
<u>1/4</u>	<u>Section</u>	<u>Township</u>	<u>Range</u>	<u>Meridian</u>
<u>NW</u>	<u>19</u>	7S	28E	Gila and Salt River
---	---	7S	28E	Gila and Salt River
---	---	7S	28E	Gila and Salt River
---	---	7S	28E	Gila and Salt River

The northwest corner of this claim is approximately 119500 feet east and 6000 feet south of the Southeast corner of Section 1, Township 7 South, Range 27 East, Gila and Salt River Base and Meridian.

DATED AND POSTED on the ground this 23rd day of May, 2011.

by: [Signature]  
Mike Pollard, Agent

RECEIVED  
B.L.M. AZ STATE OFFICE  
PHOENIX, AZ  
2011 AUG - 5 A 9:10



The above map depicts the Jose 752 lode mining claim, which is located in Section(s) 19, Township South, Range 28 East, Gila and Salt River Base and Meridian, Graham County, Arizona. The claim corners, end centers, and location monuments are marked by 2 inch by 2 inch by 5 foot wooden posts with aluminum tags. The bearings and distances between claims are as depicted on the map.

When recorded return to:  
Millrock Alaska LLC  
PO Box 200867  
Anchorage, Alaska 99520

AMC409792

**LOCATION NOTICE FOR LODE MINING CLAIM**

NOTICE IS HEREBY GIVEN that the Jose 753 lode mining claim has been located by Millrock Alaska LLC, whose current mailing address is PO Box 200867, Anchorage, Alaska 99520. The general course of this claim is East - West, and it is situated in Graham County, Arizona. This claim is 1500 feet in length and 600 feet in width. This claim runs from the location monument on which this location notice is posted approximately 1490 feet in an easterly direction to the East end line and 10 feet in a westerly direction to the West end line. This claim is marked by six additional monuments, one at each corner and one at the center of each end line.

The location monument on which this notice is posted is situated within Section 15, Township 7 South, Range 28 East, Gila and Salt River Baseline and Meridian, Arizona, and this claim occupies the following quarter section(s), section(s), Township and Range:

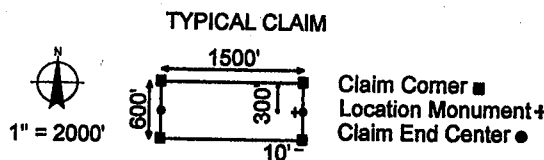
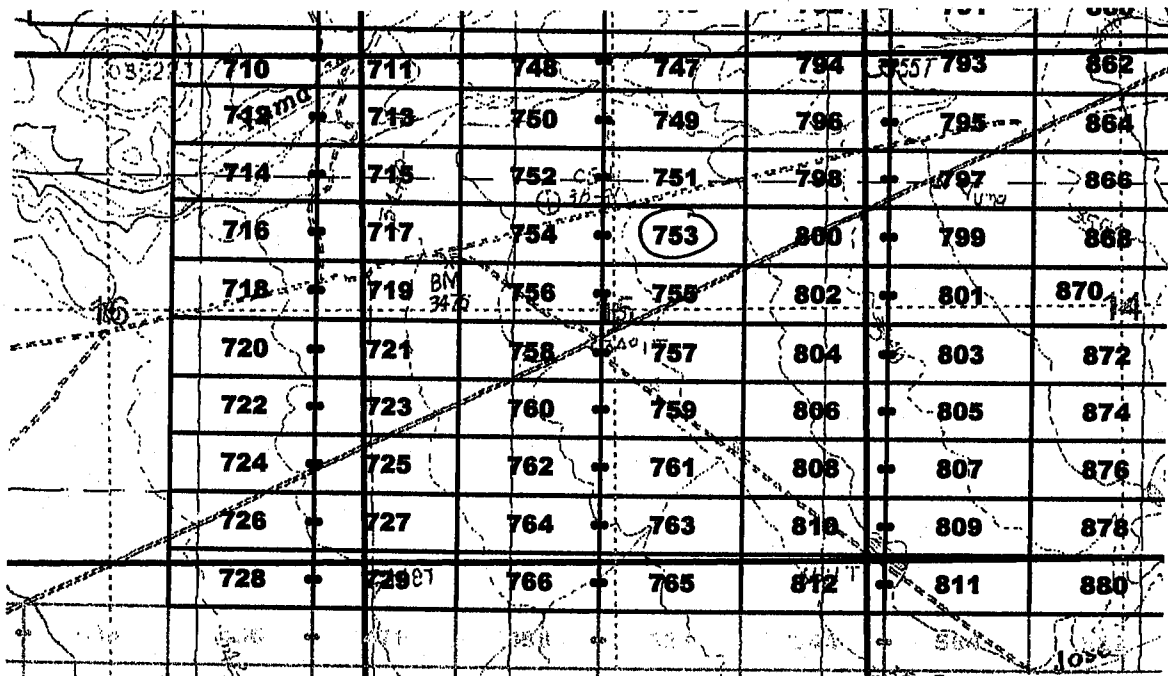
<u>1/4</u>	<u>Section</u>	<u>Township</u>	<u>Range</u>	<u>Meridian</u>
<u>NW</u>	<u>15</u>	7S	28E	Gila and Salt River
<u>NE</u>	<u>15</u>	7S	28E	Gila and Salt River
---	---	7S	28E	Gila and Salt River
---	---	7S	28E	Gila and Salt River

The northwest corner of this claim is approximately 18000 feet east and 6600 feet south of the Southeast corner of Section 1, Township 7 South, Range 27 East, Gila and Salt River Base and Meridian.

DATED AND POSTED on the ground this 23rd day of May, 2011.

by: [Signature]  
Mike Pollard, Agent

RECEIVED  
BLM, A STATE OFFICE  
AUG - 5 A 9:10  
TUCSON, AZ



The above map depicts the Jose 753 lode mining claim, which is located in Section(s) 15, Township 7 South, Range 28 East, Gila and Salt River Base and Meridian, Graham County, Arizona. The claim corners, end centers, and location monuments are marked by 2 inch by 2 inch by 5 foot wooden posts with aluminum tags. The bearings and distances between claims are as depicted on the map.

When recorded return to:  
Millrock Alaska LLC  
PO Box 200867  
Anchorage, Alaska 99520

AMC409793



2011-07310

Page 1 of 1

Requested By: MILLROCK EXPLORATION

Mundy John, Graham County Recorder

07-26-2011 08:49 AM Recording Fee \$14.00

**LOCATION NOTICE FOR LODE MINING CLAIM**

NOTICE IS HEREBY GIVEN that the Jose 754 lode mining claim has been located by Millrock Alaska LLC, whose current mailing address is PO Box 200867, Anchorage, Alaska 99520. The general course of this claim is East - West, and it is situated in Graham County, Arizona. This claim is 1500 feet in length and 600 feet in width. This claim runs from the location monument on which this location notice is posted approximately 10 feet in an easterly direction to the East end line and 1490 feet in a westerly direction to the West end line. This claim is marked by six additional monuments, one at each corner and one at the center of each end line.

The location monument on which this notice is posted is situated within Section 15, Township 7 South, Range 28 East, Gila and Salt River Baseline and Meridian, Arizona, and this claim occupies the following quarter section(s), section(s), Township and Range:

<u>1/4</u>	<u>Section</u>	<u>Township</u>	<u>Range</u>	<u>Meridian</u>
<u>NW</u>	<u>15</u>	7S	28E	Gila and Salt River
---	---	7S	28E	Gila and Salt River
---	---	7S	28E	Gila and Salt River
---	---	7S	28E	Gila and Salt River

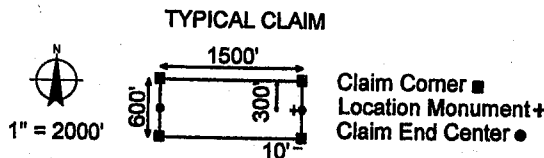
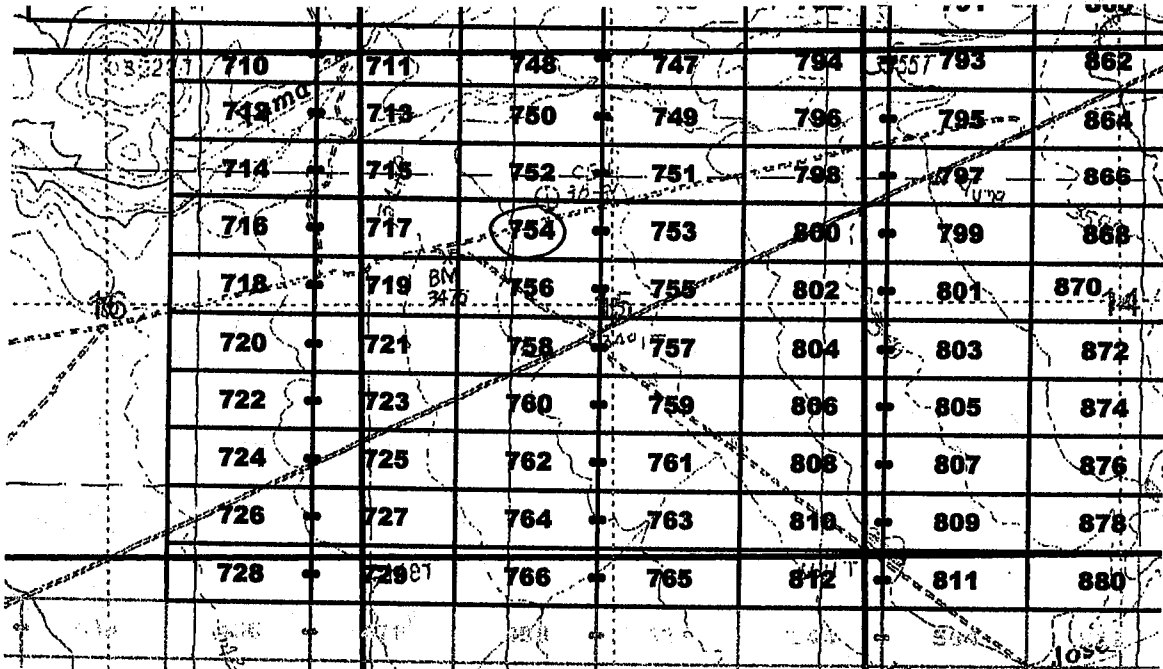
RECEIVED  
B.L.M. AZ SITE OFFICE  
A 9:10

PHENIX, AZ

The northwest corner of this claim is approximately 16500 feet east and 6000 feet south of the Southeast corner of Section 1, Township 7 South, Range 27 East, Gila and Salt River Base and Meridian.

DATED AND POSTED on the ground this 23<sup>rd</sup> day of May, 2011.

by: [Signature]  
Mike Pollard, Agent



The above map depicts the Jose 754 lode mining claim, which is located in Section(s) 15, Township 7 South, Range 28 East, Gila and Salt River Base and Meridian, Graham County, Arizona. The claim corners, end centers, and location monuments are marked by 2 inch by 2 inch by 5 foot wooden posts with aluminum tags. The bearings and distances between claims are as depicted on the map.

When recorded return to:  
Millrock Alaska LLC  
PO Box 200867  
Anchorage, Alaska 99520

AMC409794

**LOCATION NOTICE FOR LODE MINING CLAIM**

NOTICE IS HEREBY GIVEN that the Jose 795 lode mining claim has been located by Millrock Alaska LLC, whose current mailing address is PO Box 200867, Anchorage, Alaska 99520. The general course of this claim is East - West, and it is situated in Graham County, Arizona. This claim is 1500 feet in length and 600 feet in width. This claim runs from the location monument on which this location notice is posted approximately 1490 feet in an easterly direction to the East end line and 10 feet in a westerly direction to the West end line. This claim is marked by six additional monuments, one at each corner and one at the center of each end line.

The location monument on which this notice is posted is situated within Section 19, Township 7 South, Range 28 East, Gila and Salt River Baseline and Meridian, Arizona, and this claim occupies the following quarter section(s), section(s), Township and Range:

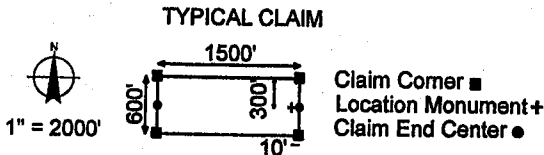
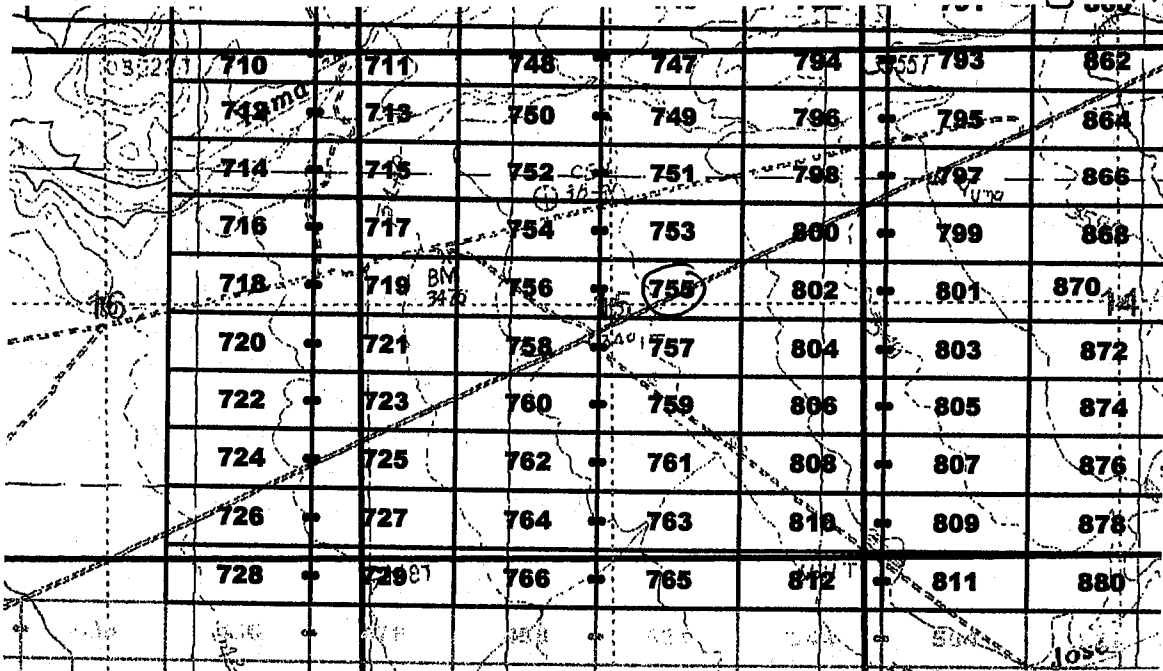
1/4	Section	Township	Range	Meridian
<u>ANN</u>	<u>19</u>	7S	28E	Gila and Salt River
<u>SW</u>	<u>19</u>	7S	28E	Gila and Salt River
<u>NE</u>	<u>19</u>	7S	28E	Gila and Salt River
<u>SE</u>	<u>19</u>	7S	28E	Gila and Salt River

The northwest corner of this claim is approximately 18000 feet east and 7200 feet south of the Southeast corner of Section 1, Township 7 South, Range 27 East, Gila and Salt River Base and Meridian.

DATED AND POSTED on the ground this 23<sup>rd</sup> day of May, 2011.

by: [Signature]  
Mike Pollard, Agent

RECEIVED  
BLM  
ARIZONA STATE OFFICE  
MAY 26 - 5 A 9: 10  
PHOENIX, AZ



The above map depicts the Jose 795 lode mining claim, which is located in Section(s) 19, Township 7 South, Range 28 East, Gila and Salt River Base and Meridian, Graham County, Arizona. The claim corners, end centers, and location monuments are marked by 2 inch by 2 inch by 5 foot wooden posts with aluminum tags. The bearings and distances between claims are as depicted on the map.

When recorded return to:  
Millrock Alaska LLC  
PO Box 200867  
Anchorage, Alaska 99520

AMC409795





2011-04-312

Page 1 of 1

Requested By: MILLROCK EXPLORATION

Wendy John, Graham County Recorder

07-26-2011 08:49 AM Recordings Fee \$14.00

**LOCATION NOTICE FOR LODE MINING CLAIM**

NOTICE IS HEREBY GIVEN that the Jose 756 lode mining claim has been located by Millrock Alaska LLC, whose current mailing address is PO Box 200867, Anchorage, Alaska 99520. The general course of this claim is East - West, and it is situated in Graham County, Arizona. This claim is 1500 feet in length and 600 feet in width. This claim runs from the location monument on which this location notice is posted approximately 10 feet in an easterly direction to the East end line and 1490 feet in a westerly direction to the West end line. This claim is marked by six additional monuments, one at each corner and one at the center of each end line.

The location monument on which this notice is posted is situated within Section 19, Township 7 South, Range 28 East, Gila and Salt River Baseline and Meridian, Arizona, and this claim occupies the following quarter section(s), section(s), Township and Range:

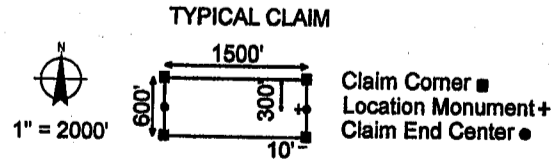
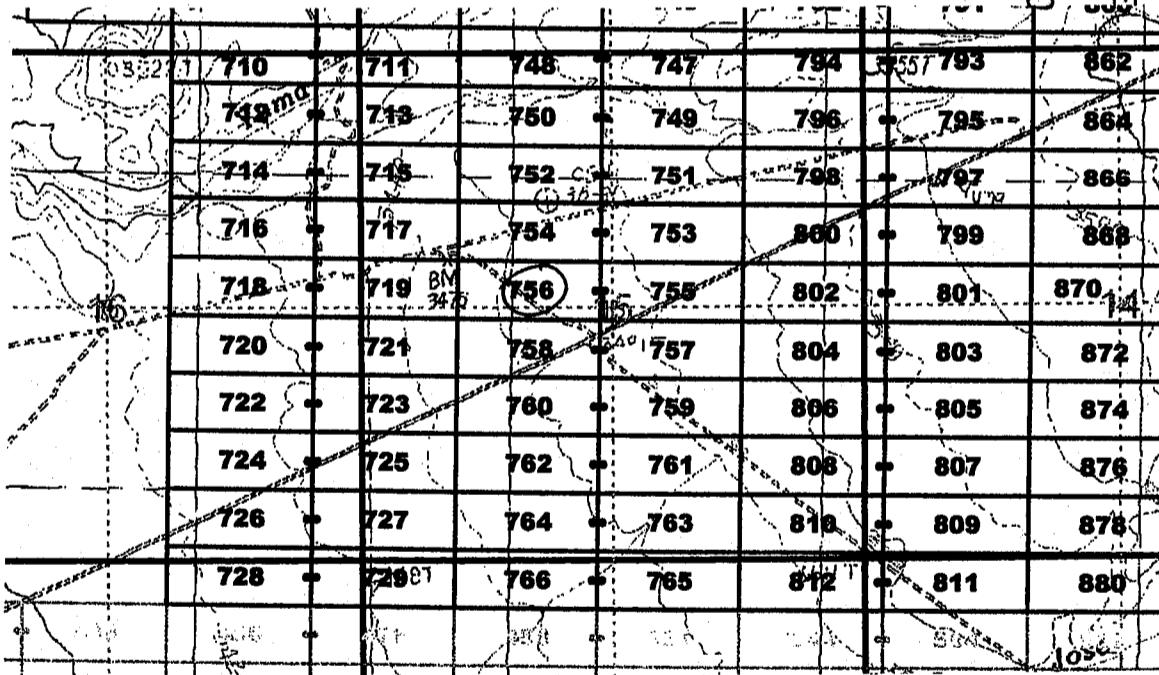
<u>1/4</u>	<u>Section</u>	<u>Township</u>	<u>Range</u>	<u>Meridian</u>
<u>NW</u>	<u>19</u>	7S	28E	Gila and Salt River
<u>SW</u>	<u>19</u>	7S	28E	Gila and Salt River
---	---	7S	28E	Gila and Salt River
---	---	7S	28E	Gila and Salt River

The northwest corner of this claim is approximately 16500 feet east and 7200 feet south of the Southeast corner of Section 1, Township 7 South, Range 27 East, Gila and Salt River Base and Meridian.

DATED AND POSTED on the ground this 23<sup>rd</sup> day of May, 2011.

by: [Signature]  
Mike Pollard, Agent

RECEIVED  
BLM. ARIZONA STATE OFFICE  
MAY - 5 A 9: 10  
PHOENIX, AZ



The above map depicts the Jose 756 lode mining claim, which is located in Section(s) 19, Township 7 South, Range 28 East, Gila and Salt River Base and Meridian, Graham County, Arizona. The claim corners, end centers, and location monuments are marked by 2 inch by 2 inch by 5 foot wooden posts with aluminum tags. The bearings and distances between claims are as depicted on the map.

When recorded return to:  
Millrock Alaska LLC  
PO Box 200867  
Anchorage, Alaska 99520

AMC409796



2011-04313

Page 1 of 1

Requested By: MILLROCK EXPLORATION

Wendy John, Graham County Recorder

07-26-2011 08:49 AM Recording Fee \$14.00

**LOCATION NOTICE FOR LODE MINING CLAIM**

NOTICE IS HEREBY GIVEN that the Jose 797 lode mining claim has been located by Millrock Alaska LLC, whose current mailing address is PO Box 200867, Anchorage, Alaska 99520. The general course of this claim is East - West, and it is situated in Graham County, Arizona. This claim is 1500 feet in length and 600 feet in width. This claim runs from the location monument on which this location notice is posted approximately 1490 feet in an easterly direction to the East end line and 10 feet in a westerly direction to the West end line. This claim is marked by six additional monuments, one at each corner and one at the center of each end line.

The location monument on which this notice is posted is situated within Section 15, Township 7 South, Range 28 East, Gila and Salt River Baseline and Meridian, Arizona, and this claim occupies the following quarter section(s), section(s), Township and Range:

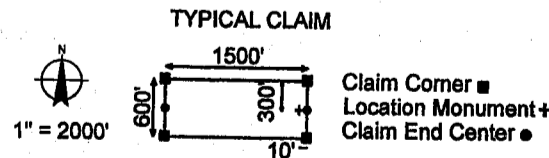
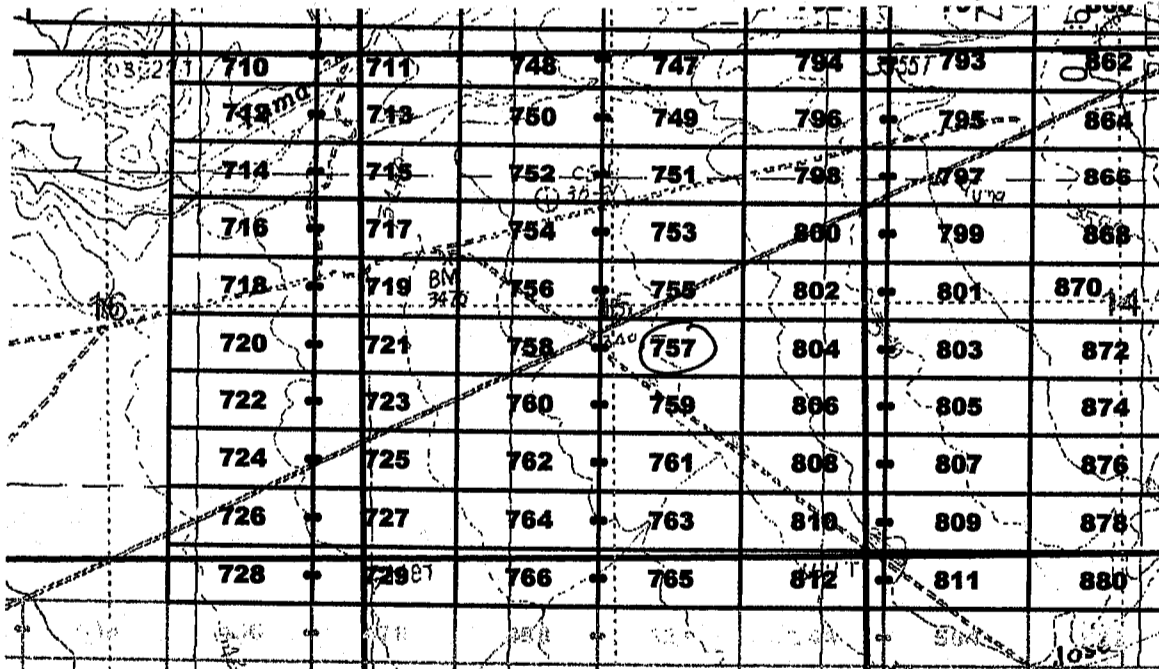
<u>1/4</u>	<u>Section</u>	<u>Township</u>	<u>Range</u>	<u>Meridian</u>
<u>SW</u>	<u>15</u>	7S	28E	Gila and Salt River
<u>SE</u>	<u>15</u>	7S	28E	Gila and Salt River
---	---	7S	28E	Gila and Salt River
---	---	7S	28E	Gila and Salt River

The northwest corner of this claim is approximately 18000 feet east and 7800 feet south of the Southeast corner of Section 1, Township 7 South, Range 27 East, Gila and Salt River Base and Meridian.

DATED AND POSTED on the ground this 25th day of May, 2011.

by: [Signature]  
Mike Pollard, Agent

RECEIVED  
C.M. AZ STATE  
PHOENIX, AZ  
AUG - 5 A



The above map depicts the Jose 797 lode mining claim, which is located in Section(s) 15, Township 7 South, Range 28 East, Gila and Salt River Base and Meridian, Graham County, Arizona. The claim corners, end centers, and location monuments are marked by 2 inch by 2 inch by 5 foot wooden posts with aluminum tags. The bearings and distances between claims are as depicted on the map.

When recorded return to:  
Millrock Alaska LLC  
PO Box 200867  
Anchorage, Alaska 99520

AMC409797



2011-04-314

Page 1 of 1

Requested By: MILLROCK EXPLORATION

Mends John, Graham County Recorder

07-26-2011 08:49 AM Recording Fee \$14.00

**LOCATION NOTICE FOR LODE MINING CLAIM**

NOTICE IS HEREBY GIVEN that the Jose 758 lode mining claim has been located by Millrock Alaska LLC, whose current mailing address is PO Box 200867, Anchorage, Alaska 99520. The general course of this claim is East - West, and it is situated in Graham County, Arizona. This claim is 1500 feet in length and 600 feet in width. This claim runs from the location monument on which this location notice is posted approximately 10 feet in an easterly direction to the East end line and 1490 feet in a westerly direction to the West end line. This claim is marked by six additional monuments, one at each corner and one at the center of each end line.

The location monument on which this notice is posted is situated within Section 15, Township 7 South, Range 28 East, Gila and Salt River Baseline and Meridian, Arizona, and this claim occupies the following quarter section(s), section(s), Township and Range:

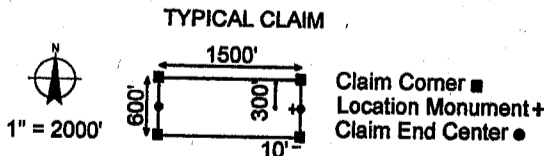
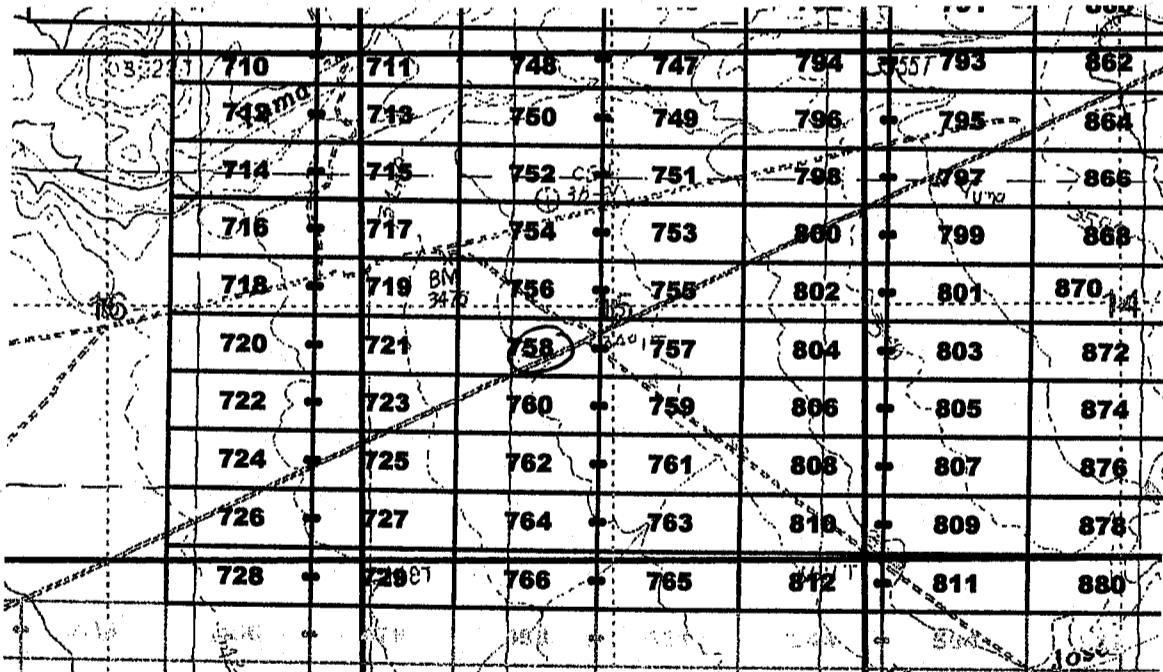
<u>1/4</u>	<u>Section</u>	<u>Township</u>	<u>Range</u>	<u>Meridian</u>
<u>5W</u>	<u>15</u>	7S	28E	Gila and Salt River
---	---	7S	28E	Gila and Salt River
---	---	7S	28E	Gila and Salt River
---	---	7S	28E	Gila and Salt River

RECEIVED  
BLM. AZ STATE OFFICE  
2011 AUG 5 A 9:10  
GILAH, AZ

The northwest corner of this claim is approximately 16500 feet east and 7800 feet south of the Southeast corner of Section 1, Township 7 South, Range 27 East, Gila and Salt River Base and Meridian.

DATED AND POSTED on the ground this 25<sup>th</sup> day of May, 2011.

by: [Signature]  
Mike Pollard, Agent



The above map depicts the Jose 758 lode mining claim, which is located in Section(s) 15, Township 7 South, Range 28 East, Gila and Salt River Base and Meridian, Graham County, Arizona. The claim corners, end centers, and location monuments are marked by 2 inch by 2 inch by 5 foot wooden posts with aluminum tags. The bearings and distances between claims are as depicted on the map.

When recorded return to:  
Millrock Alaska LLC  
PO Box 200867  
Anchorage, Alaska 99520

AMC4097198



2011-04-315

Page 1 of 1

Requested By: MILLROCK EXPLORATION

Mandy John, Graham County Recorder

07-26-2011 08:49 AM Recording Fee \$14.00

**LOCATION NOTICE FOR LODE MINING CLAIM**

NOTICE IS HEREBY GIVEN that the Jose 759 lode mining claim has been located by Millrock Alaska LLC, whose current mailing address is PO Box 200867, Anchorage, Alaska 99520. The general course of this claim is East - West, and it is situated in Graham County, Arizona. This claim is 1500 feet in length and 600 feet in width. This claim runs from the location monument on which this location notice is posted approximately 1490 feet in an easterly direction to the East end line and 10 feet in a westerly direction to the West end line. This claim is marked by six additional monuments, one at each corner and one at the center of each end line.

The location monument on which this notice is posted is situated within Section 15, Township 7 South, Range 28 East, Gila and Salt River Baseline and Meridian, Arizona, and this claim occupies the following quarter section(s), section(s), Township and Range:

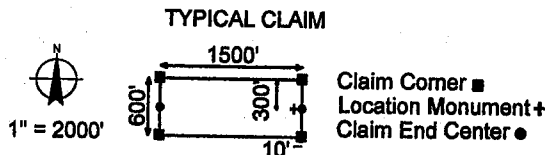
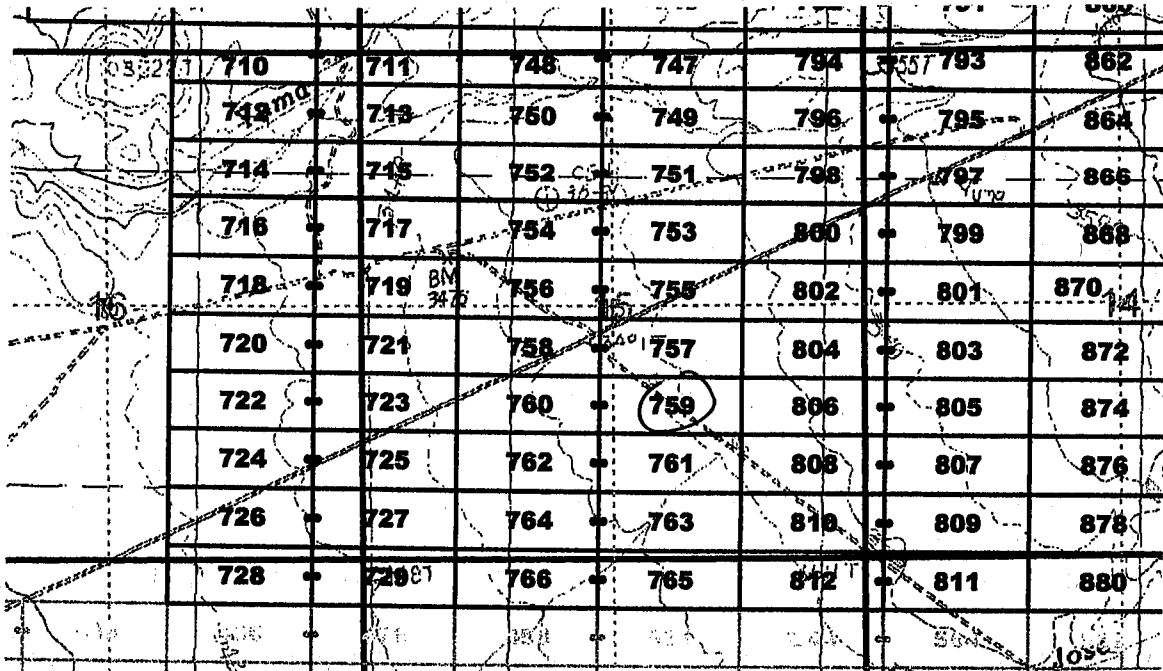
<u>1/4</u>	<u>Section</u>	<u>Township</u>	<u>Range</u>	<u>Meridian</u>
<u>SW</u>	<u>15</u>	7S	28E	Gila and Salt River
<u>SE</u>	<u>15</u>	7S	28E	Gila and Salt River
---	---	7S	28E	Gila and Salt River
---	---	7S	28E	Gila and Salt River

The northwest corner of this claim is approximately 18000 feet east and 8400 feet south of the southeast corner of Section 1, Township 7 South, Range 27 East, Gila and Salt River Base and Meridian.

DATED AND POSTED on the ground this 25th day of May, 2011.

by: [Signature]  
Mike Pollard, Agent

RECEIVED  
BLM. ARIZONA STATE OFFICE  
2011 AUG -5 A 9:10  
PHOENIX, AZ



The above map depicts the Jose 759 lode mining claim, which is located in Section(s) 15, Township 7 South, Range 28 East, Gila and Salt River Base and Meridian, Graham County, Arizona. The claim corners, end centers, and location monuments are marked by 2 inch by 2 inch by 5 foot wooden posts with aluminum tags. The bearings and distances between claims are as depicted on the map.

When recorded return to:  
Millrock Alaska LLC  
PO Box 200867  
Anchorage, Alaska 99520

AMC409799



2011-04-316

Page 1 of 1

Requested By: MILLROCK EXPLORATION

Wendy John, Graham County Recorder

07-26-2011 08:49 AM Recording Fee \$14.00

**LOCATION NOTICE FOR LODE MINING CLAIM**

NOTICE IS HEREBY GIVEN that the Jose 760 lode mining claim has been located by Millrock Alaska LLC, whose current mailing address is PO Box 200867, Anchorage, Alaska 99520. The general course of this claim is East - West, and it is situated in Graham County, Arizona. This claim is 1500 feet in length and 600 feet in width. This claim runs from the location monument on which this location notice is posted approximately 10 feet in an easterly direction to the East end line and 1490 feet in a westerly direction to the West end line. This claim is marked by six additional monuments, one at each corner and one at the center of each end line.

The location monument on which this notice is posted is situated within Section 19, Township 7 South, Range 28 East, Gila and Salt River Baseline and Meridian, Arizona, and this claim occupies the following quarter section(s), section(s), Township and Range:

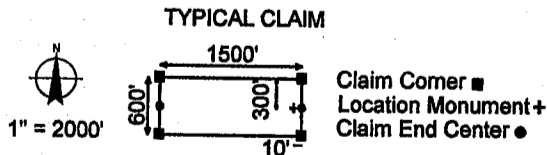
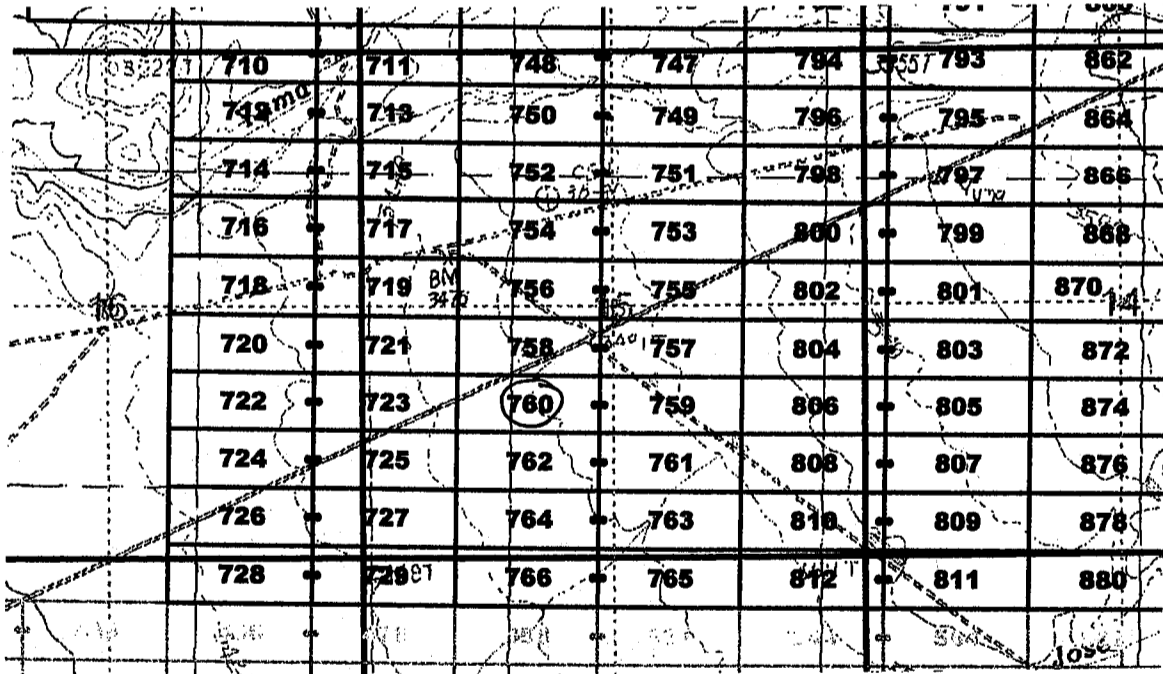
<u>1/4</u>	<u>Section</u>	<u>Township</u>	<u>Range</u>	<u>Meridian</u>
<u>SW</u>	<u>19</u>	7S	28E	Gila and Salt River
---	---	7S	28E	Gila and Salt River
---	---	7S	28E	Gila and Salt River
---	---	7S	28E	Gila and Salt River

RECEIVED  
BLM. AZ STATE OFFICE  
2011 AUG 5 A 9:10  
PHOENIX, AZ

The northwest corner of this claim is approximately 16500 feet east and 8400 feet south of the Southeast corner of Section 1, Township 7 South, Range 27 East, Gila and Salt River Base and Meridian.

DATED AND POSTED on the ground this 25<sup>th</sup> day of May, 2011.

by: [Signature]  
Mike Pollard, Agent



The above map depicts the Jose 760 lode mining claim, which is located in Section(s) 19, Township 7 South, Range 28 East, Gila and Salt River Base and Meridian, Graham County, Arizona. The claim corners, end centers, and location monuments are marked by 2 inch by 2 inch by 5 foot wooden posts with aluminum tags. The bearings and distances between claims are as depicted on the map.

When recorded return to:  
Millrock Alaska LLC  
PO Box 200867  
Anchorage, Alaska 99520

AMC409800



2011-07-317

Page 1 of 1

Requested By: MILLROCK EXPLORATION

Wendy John, Graham County Recorder

07-26-2011 08:49 AM Recording Fee \$14.00

**LOCATION NOTICE FOR LODE MINING CLAIM**

NOTICE IS HEREBY GIVEN that the Jose 761 lode mining claim has been located by Millrock Alaska LLC, whose current mailing address is PO Box 200867, Anchorage, Alaska 99520. The general course of this claim is East - West, and it is situated in Graham County, Arizona. This claim is 1500 feet in length and 600 feet in width. This claim runs from the location monument on which this location notice is posted approximately 1490 feet in an easterly direction to the East end line and 10 feet in a westerly direction to the West end line. This claim is marked by six additional monuments, one at each corner and one at the center of each end line.

The location monument on which this notice is posted is situated within Section 15, Township 7 South, Range 28 East, Gila and Salt River Baseline and Meridian, Arizona, and this claim occupies the following quarter section(s), section(s), Township and Range:

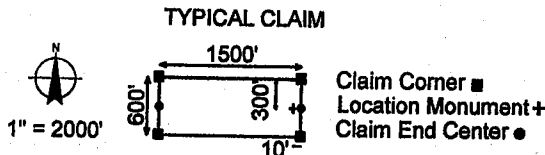
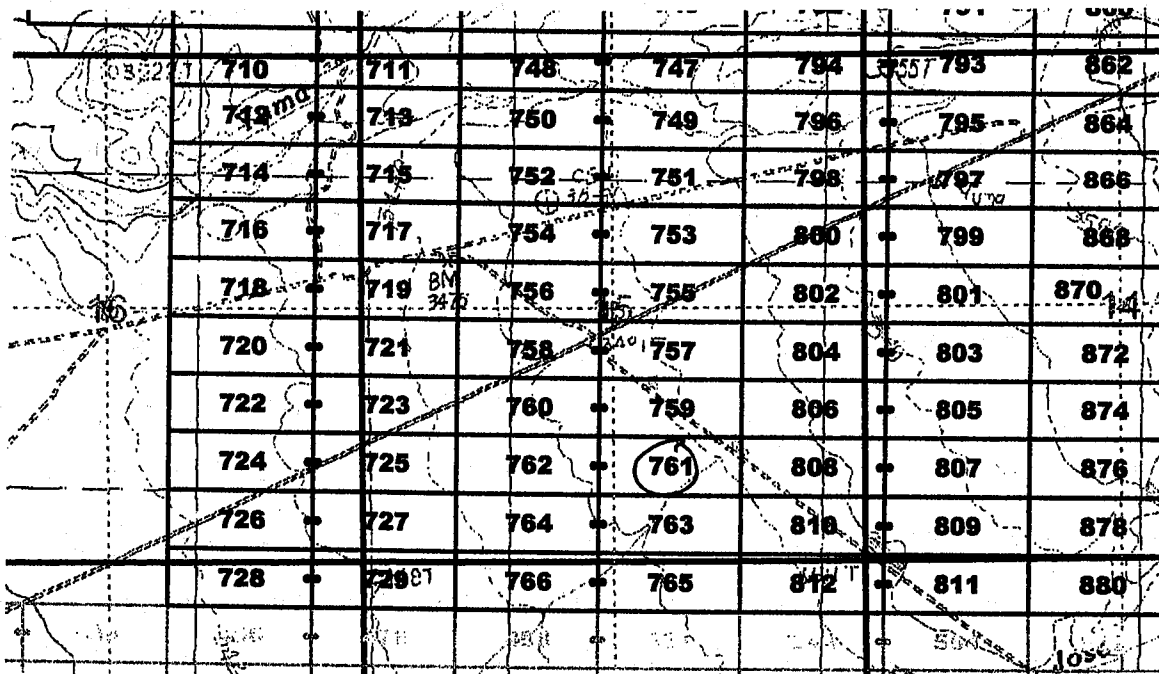
<u>1/4</u>	<u>Section</u>	<u>Township</u>	<u>Range</u>	<u>Meridian</u>
<u>SW</u>	<u>15</u>	7S	28E	Gila and Salt River
<u>SE</u>	<u>15</u>	7S	28E	Gila and Salt River
---	---	7S	28E	Gila and Salt River
---	---	7S	28E	Gila and Salt River

RECEIVED  
B.L.M. AZ STATE OFFICE  
JUL 26 2011  
A 9:10

The northwest corner of this claim is approximately 18000 feet east and 9000 feet south of the southeast corner of Section 1, Township 7 South, Range 27 East, Gila and Salt River Base and Meridian.

DATED AND POSTED on the ground this 25th day of May, 2011.

by: [Signature]  
Mike Pollard, Agent



The above map depicts the Jose 761 lode mining claim, which is located in Section(s) 15, Township 7 South, Range 28 East, Gila and Salt River Base and Meridian, Graham County, Arizona. The claim corners, end centers, and location monuments are marked by 2 inch by 2 inch by 5 foot wooden posts with aluminum tags. The bearings and distances between claims are as depicted on the map.

When recorded return to:  
Millrock Alaska LLC  
PO Box 200867  
Anchorage, Alaska 99520

AMC409801



2011-04318

Page 1 of 1

Requested By: MILLROCK EXPLORATION

Wende John, Graham County Recorder

07-26-2011 08:49 AM Recording Fee \$14.00

**LOCATION NOTICE FOR LODE MINING CLAIM**

NOTICE IS HEREBY GIVEN that the Jose 762 lode mining claim has been located by Millrock Alaska LLC, whose current mailing address is PO Box 200867, Anchorage, Alaska 99520. The general course of this claim is East - West, and it is situated in Graham County, Arizona. This claim is 1500 feet in length and 600 feet in width. This claim runs from the location monument on which this location notice is posted approximately 10 feet in an easterly direction to the East end line and 1490 feet in a westerly direction to the West end line. This claim is marked by six additional monuments, one at each corner and one at the center of each end line.

The location monument on which this notice is posted is situated within Section 15, Township 7 South, Range 28 East, Gila and Salt River Baseline and Meridian, Arizona, and this claim occupies the following quarter section(s), section(s), Township and Range:

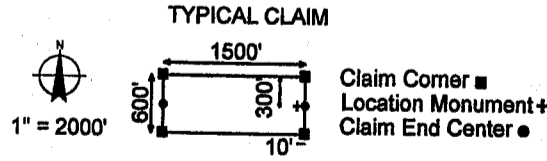
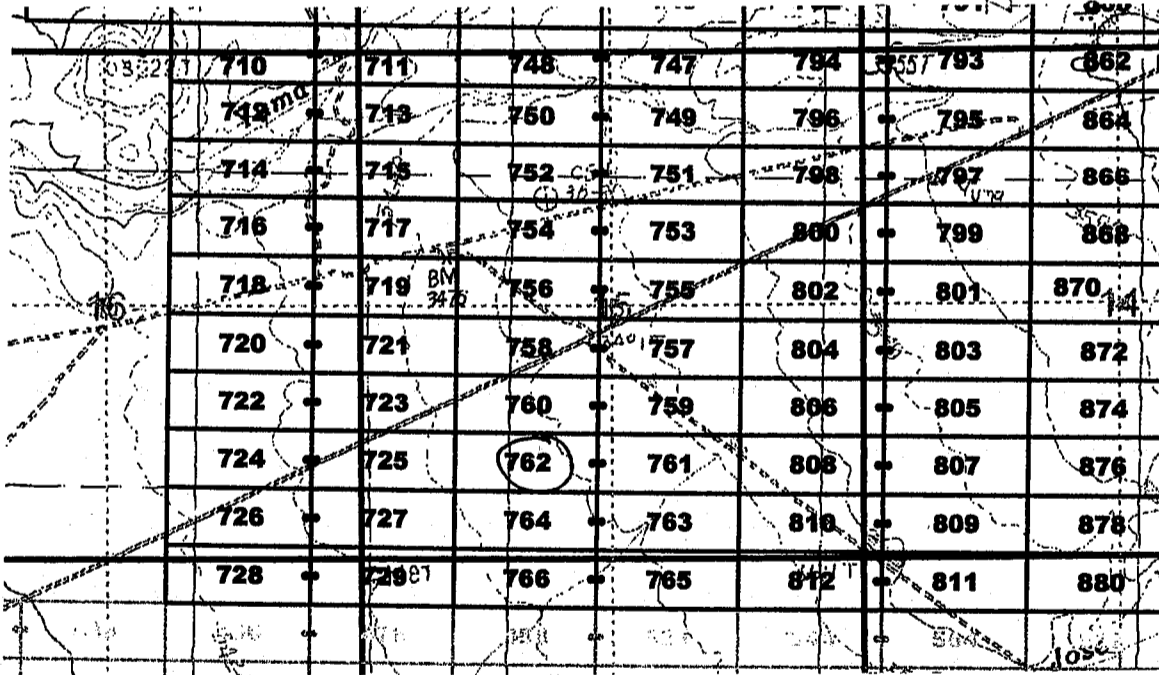
<u>1/4</u>	<u>Section</u>	<u>Township</u>	<u>Range</u>	<u>Meridian</u>
<u>SW</u>	<u>15</u>	7S	28E	Gila and Salt River
---	---	7S	28E	Gila and Salt River
---	---	7S	28E	Gila and Salt River
---	---	7S	28E	Gila and Salt River

The northwest corner of this claim is approximately 16500 feet east and 9000 feet south of the southeast corner of Section 1, Township 7 South, Range 27 East, Gila and Salt River Base and Meridian.

DATED AND POSTED on the ground this 25<sup>th</sup> day of May, 2011.

by: [Signature]  
Mike Pollard, Agent

RECEIVED  
B.M. AZ STATE OFFICE  
PHOENIX, AZ  
2011 AUG - 5 A



The above map depicts the Jose 762 lode mining claim, which is located in Section(s) 15, Township 7 South, Range 28 East, Gila and Salt River Base and Meridian, Graham County, Arizona. The claim corners, end centers, and location monuments are marked by 2 inch by 2 inch by 5 foot wooden posts with aluminum tags. The bearings and distances between claims are as depicted on the map.

When recorded return to:  
Millrock Alaska LLC  
PO Box 200867  
Anchorage, Alaska 99520

AMC409802

**LOCATION NOTICE FOR LODE MINING CLAIM**

NOTICE IS HEREBY GIVEN that the Jose 763 lode mining claim has been located by Millrock Alaska LLC, whose current mailing address is PO Box 200867, Anchorage, Alaska 99520. The general course of this claim is East - West, and it is situated in Graham County, Arizona. This claim is 1500 feet in length and 600 feet in width. This claim runs from the location monument on which this location notice is posted approximately 1490 feet in an easterly direction to the East end line and 10 feet in a westerly direction to the West end line. This claim is marked by six additional monuments, one at each corner and one at the center of each end line.

The location monument on which this notice is posted is situated within Section 15, Township 7 South, Range 28 East, Gila and Salt River Baseline and Meridian, Arizona, and this claim occupies the following quarter section(s), section(s), Township and Range:

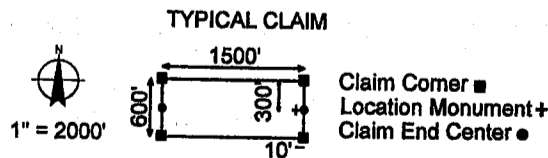
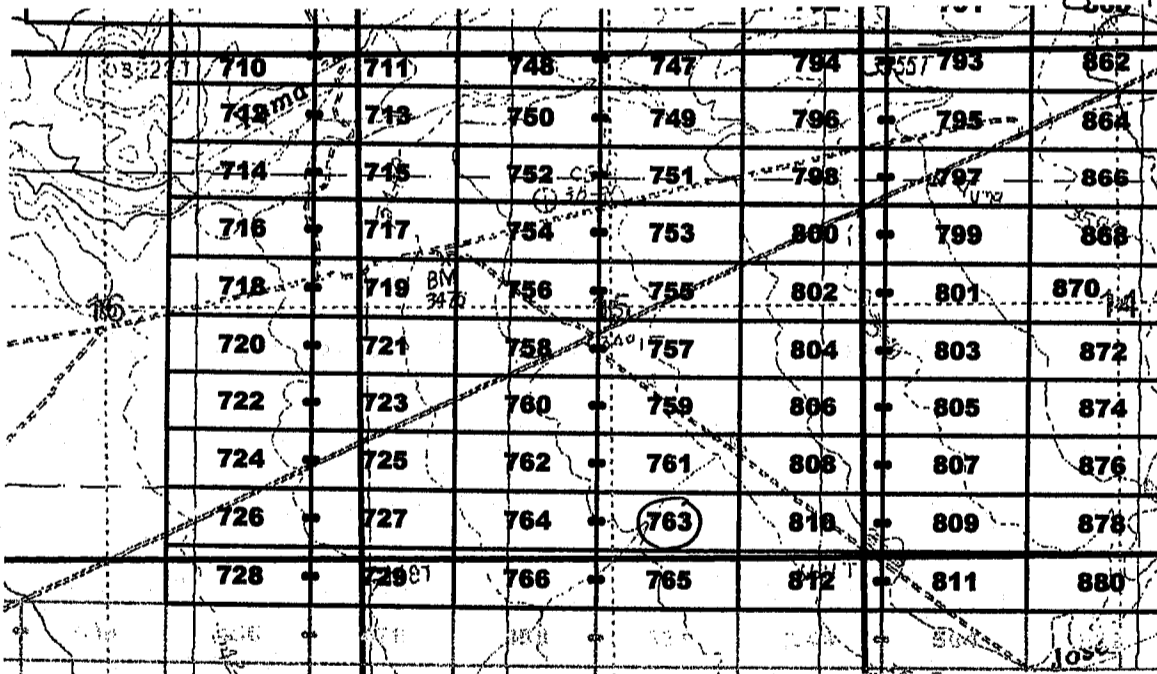
<u>1/4</u>	<u>Section</u>	<u>Township</u>	<u>Range</u>	<u>Meridian</u>
<u>SW</u>	<u>15</u>	7S	28E	Gila and Salt River
<u>SE</u>	<u>15</u>	7S	28E	Gila and Salt River
---	---	7S	28E	Gila and Salt River
---	---	7S	28E	Gila and Salt River

The northwest corner of this claim is approximately 18000 feet east and 9600 feet south of the southeast corner of Section 1, Township 7 South, Range 27 East, Gila and Salt River Base and Meridian.

DATED AND POSTED on the ground this 25th day of May, 2011.

by: [Signature]  
Mike Pollard, Agent

RECEIVED  
BLM  
AZ STATE OFFICE  
PHOENIX, AZ  
MAY 25 9 10 AM '11



The above map depicts the Jose 763 lode mining claim, which is located in Section(s) 15, Township 7 South, Range 28 East, Gila and Salt River Base and Meridian, Graham County, Arizona. The claim corners, end centers, and location monuments are marked by 2 inch by 2 inch by 5 foot wooden posts with aluminum tags. The bearings and distances between claims are as depicted on the map.

When recorded return to:  
Millrock Alaska LLC  
PO Box 200867  
Anchorage, Alaska 99520

AMC 409803





2011-04320

Page 1 of 1

Requested By: MILLROCK EXPLORATION

Wendy John, Graham County Recorder

07-26-2011 08:49 AM Recording Fee \$14.00

**LOCATION NOTICE FOR LODE MINING CLAIM**

NOTICE IS HEREBY GIVEN that the Jose 764 lode mining claim has been located by Millrock Alaska LLC, whose current mailing address is PO Box 200867, Anchorage, Alaska 99520. The general course of this claim is East - West, and it is situated in Graham County, Arizona. This claim is 1500 feet in length and 600 feet in width. This claim runs from the location monument on which this location notice is posted approximately 10 feet in an easterly direction to the East end line and 1490 feet in a westerly direction to the West end line. This claim is marked by six additional monuments, one at each corner and one at the center of each end line.

The location monument on which this notice is posted is situated within Section 15, Township 7 South, Range 28 East, Gila and Salt River Baseline and Meridian, Arizona, and this claim occupies the following quarter section(s), section(s), Township and Range:

<u>1/4</u>	<u>Section</u>	<u>Township</u>	<u>Range</u>	<u>Meridian</u>
<u>SW</u>	<u>15</u>	7S	28E	Gila and Salt River
---	---	7S	28E	Gila and Salt River
---	---	7S	28E	Gila and Salt River
---	---	7S	28E	Gila and Salt River

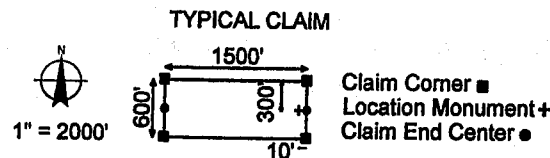
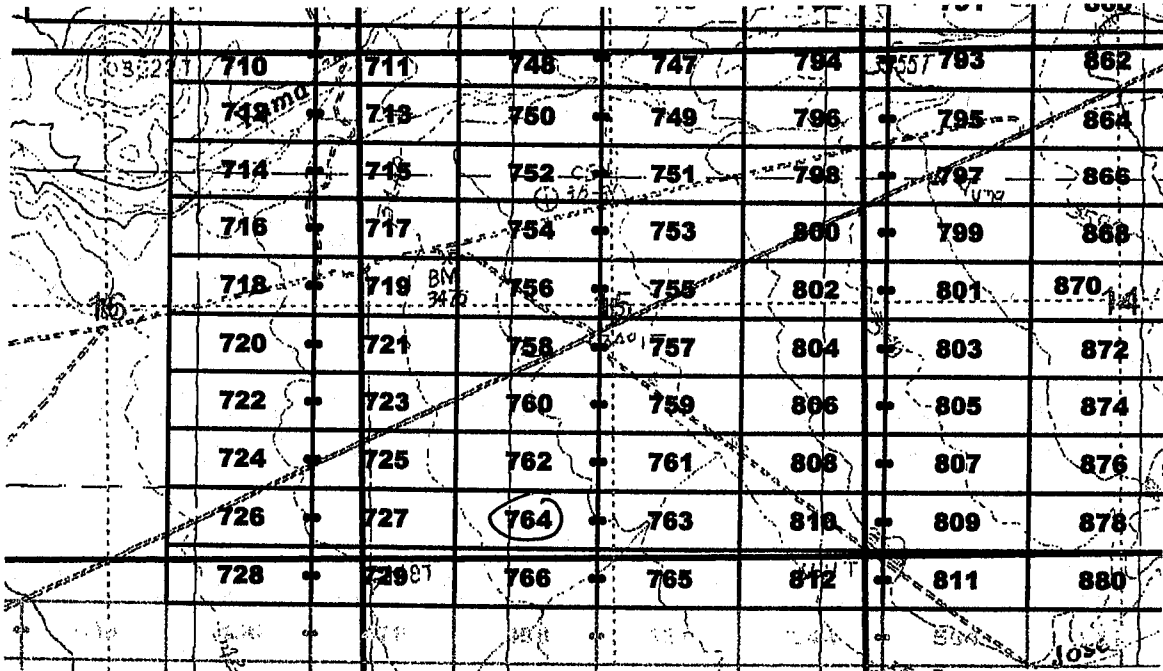
RECEIVED  
B.L.M. AZ STATE OFFICE

2011 AUG - 5 A 9:10  
PHOENIX, AZ

The northwest corner of this claim is approximately 119500 feet east and 91000 feet south of the Southeast corner of Section 1, Township 7 South, Range 27 East, Gila and Salt River Base and Meridian.

DATED AND POSTED on the ground this 25<sup>th</sup> day of May, 2011.

by: [Signature]  
Mike Pollard, Agent



The above map depicts the Jose 764 lode mining claim, which is located in Section(s) 15, Township 7 South, Range 28 East, Gila and Salt River Base and Meridian, Graham County, Arizona. The claim corners, end centers, and location monuments are marked by 2 inch by 2 inch by 5 foot wooden posts with aluminum tags. The bearings and distances between claims are as depicted on the map.

When recorded return to:  
Millrock Alaska LLC  
PO Box 200867  
Anchorage, Alaska 99520

AMC409804



**LOCATION NOTICE FOR LODE MINING CLAIM**

NOTICE IS HEREBY GIVEN that the Jose 765 lode mining claim has been located by Millrock Alaska LLC, whose current mailing address is PO Box 200867, Anchorage, Alaska 99520. The general course of this claim is East - West, and it is situated in Graham County, Arizona. This claim is 1500 feet in length and 600 feet in width. This claim runs from the location monument on which this location notice is posted approximately 1490 feet in an easterly direction to the East end line and 10 feet in a westerly direction to the West end line. This claim is marked by six additional monuments, one at each corner and one at the center of each end line.

The location monument on which this notice is posted is situated within Section 22, Township 7 South, Range 28 East, Gila and Salt River Baseline and Meridian, Arizona, and this claim occupies the following quarter section(s), section(s), Township and Range:

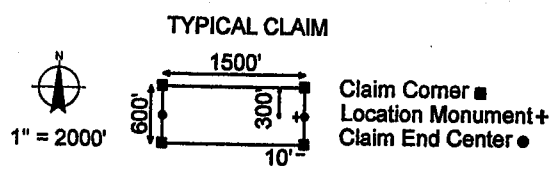
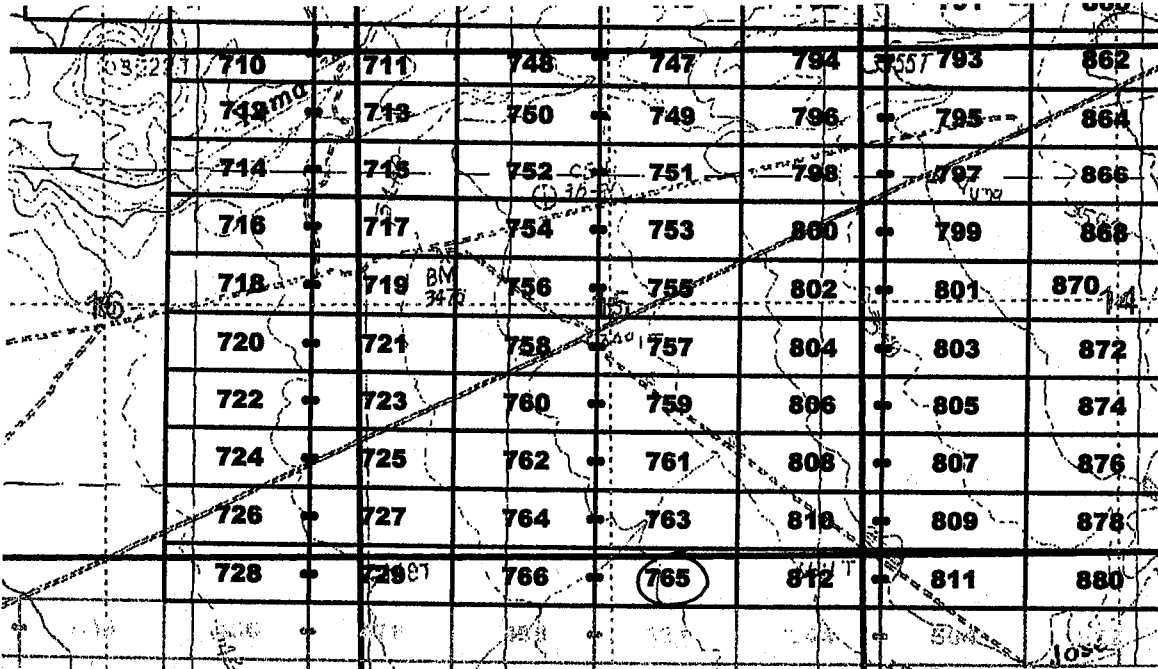
1/4	Section	Township	Range	Meridian
<u>SW</u>	<u>15</u>	7S	28E	Gila and Salt River
<u>SE</u>	<u>15</u>	7S	28E	Gila and Salt River
<u>NW</u>	<u>22</u>	7S	28E	Gila and Salt River
<u>NE</u>	<u>22</u>	7S	28E	Gila and Salt River

RECEIVED  
 B.L.M. AZ STATE OFFICE  
 2011 AUG 5 A 9:10  
 GILBERT, AZ

The northwest corner of this claim is approximately 18000 feet east and 10200 feet south of the Southeast corner of Section 1, Township 7 South, Range 27 East, Gila and Salt River Base and Meridian.

DATED AND POSTED on the ground this 25<sup>th</sup> day of May, 2011.

by: [Signature]  
 Mike Pollard, Agent



The above map depicts the Jose 765 lode mining claim, which is located in Section(s) 15, 22, Township 7 South, Range 28 East, Gila and Salt River Base and Meridian, Graham County, Arizona. The claim corners, end centers, and location monuments are marked by 2 inch by 2 inch by 5 foot wooden posts with aluminum tags. The bearings and distances between claims are as depicted on the map.

When recorded return to:  
 Millrock Alaska LLC  
 PO Box 200867  
 Anchorage, Alaska 99520

AMC 409805



2011-04-322

Page 1 of 1

Requested By: MILLROCK EXPLORATION

Wendy John, Graham County Recorder

07-26-2011 08:49 AM Recordings Fee \$14.00

**LOCATION NOTICE FOR LODE MINING CLAIM**

NOTICE IS HEREBY GIVEN that the Jose 766 lode mining claim has been located by Millrock Alaska LLC, whose current mailing address is PO Box 200867, Anchorage, Alaska 99520. The general course of this claim is East - West, and it is situated in Graham County, Arizona. This claim is 1500 feet in length and 600 feet in width. This claim runs from the location monument on which this location notice is posted approximately 10 feet in an easterly direction to the East end line and 1490 feet in a westerly direction to the West end line. This claim is marked by six additional monuments, one at each corner and one at the center of each end line.

The location monument on which this notice is posted is situated within Section 22, Township 7 South, Range 28 East, Gila and Salt River Baseline and Meridian, Arizona, and this claim occupies the following quarter section(s), section(s), Township and Range:

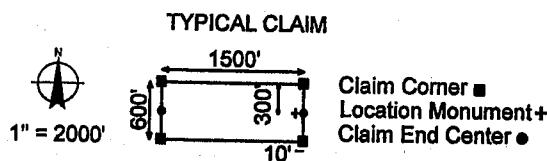
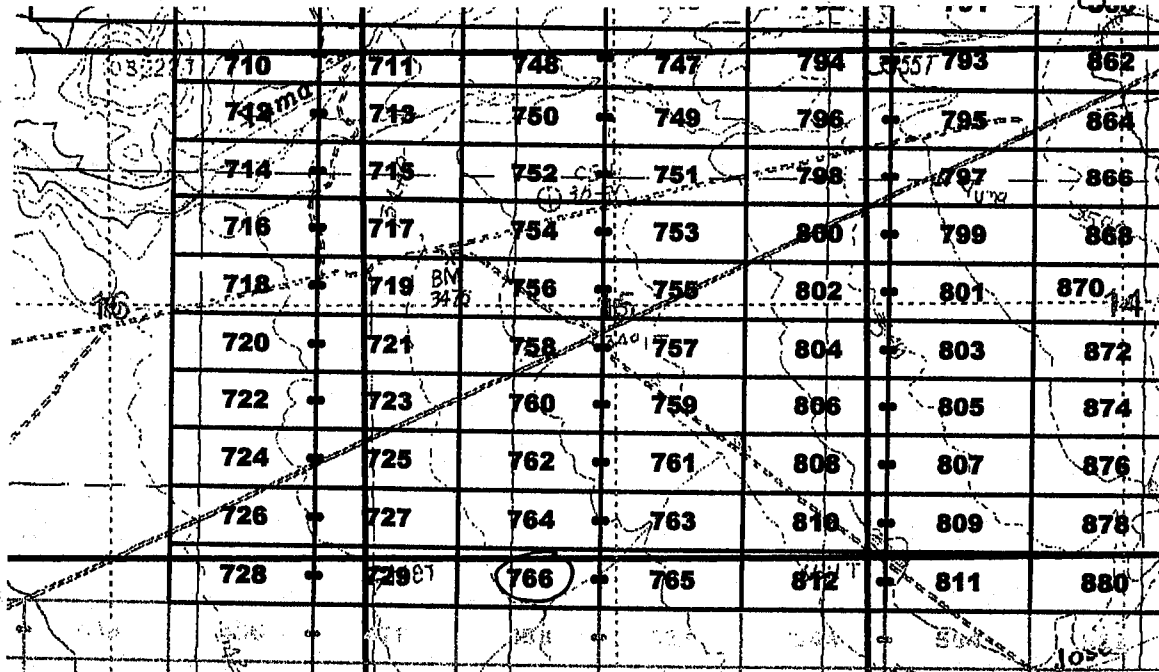
<u>1/4</u>	<u>Section</u>	<u>Township</u>	<u>Range</u>	<u>Meridian</u>
<u>SW</u>	<u>15</u>	7S	28E	Gila and Salt River
<u>NW</u>	<u>22</u>	7S	28E	Gila and Salt River
---	---	7S	28E	Gila and Salt River
---	---	7S	28E	Gila and Salt River

The northwest corner of this claim is approximately 16500 feet east and 10200 feet south of the southeast corner of Section 1, Township 7 South, Range 27 East, Gila and Salt River Base and Meridian.

DATED AND POSTED on the ground this 25<sup>th</sup> day of May, 2011.

by: [Signature]  
Mike Pollard, Agent

RECEIVED  
BLM,  
ARIZONA STATE OFFICE  
MAY 26 2011 9:10 AM  
PHOENIX, AZ



The above map depicts the Jose 766 lode mining claim, which is located in Section(s) 15, 22, Township 7 South, Range 28 East, Gila and Salt River Base and Meridian, Graham County, Arizona. The claim corners, end centers, and location monuments are marked by 2 inch by 2 inch by 5 foot wooden posts with aluminum tags. The bearings and distances between claims are as depicted on the map.

When recorded return to:  
Millrock Alaska LLC  
PO Box 200867  
Anchorage, Alaska 99520

AMC409806



2011-04-323  
 Page 1 of 1  
 Requested By: MILLROCK EXPLORATION  
 Wendy John, Graham County Recorder  
 07-26-2011 08:49 AM Recording Fee \$14.00

**LOCATION NOTICE FOR LODE MINING CLAIM**

NOTICE IS HEREBY GIVEN that the Jose 767 lode mining claim has been located by Millrock Alaska LLC, whose current mailing address is PO Box 200867, Anchorage, Alaska 99520. The general course of this claim is East - West, and it is situated in Graham County, Arizona. This claim is 1500 feet in length and 600 feet in width. This claim runs from the location monument on which this location notice is posted approximately 1490 feet in an easterly direction to the East end line and 10 feet in a westerly direction to the West end line. This claim is marked by six additional monuments, one at each corner and one at the center of each end line.

The location monument on which this notice is posted is situated within Section 2, Township 7 South, Range 28 East, Gila and Salt River Baseline and Meridian, Arizona, and this claim occupies the following quarter section(s), section(s), Township and Range:

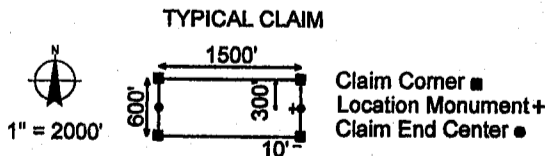
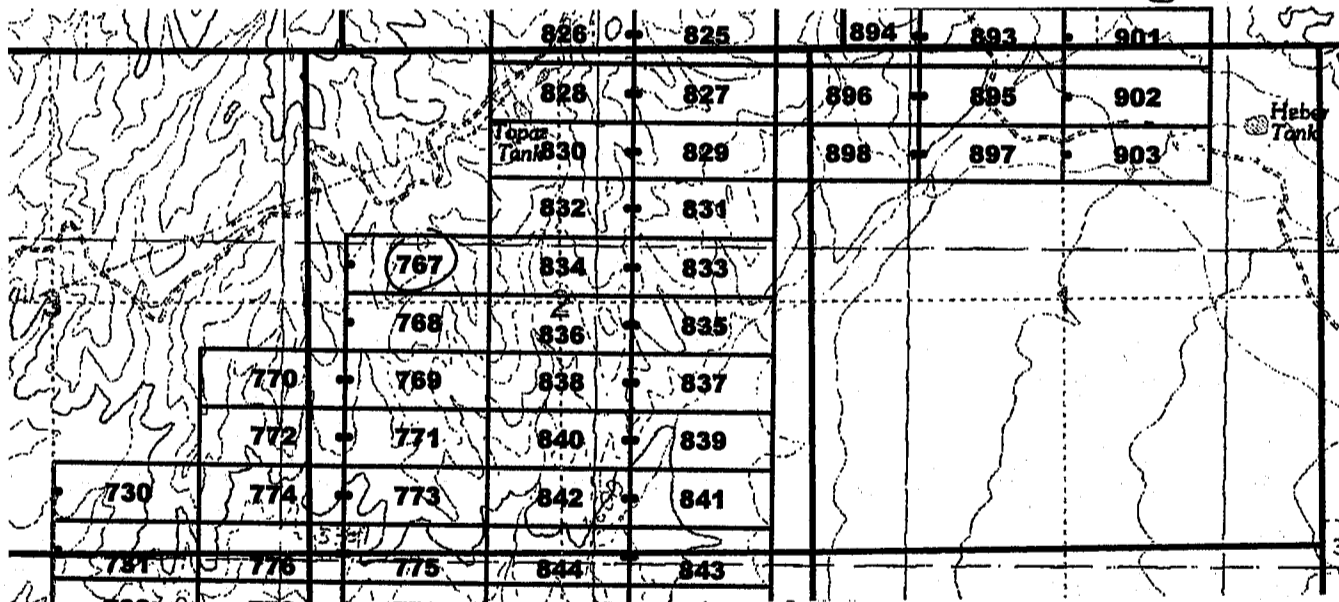
<u>1/4</u>	<u>Section</u>	<u>Township</u>	<u>Range</u>	<u>Meridian</u>
<u>NW</u>	<u>2</u>	7S	28E	Gila and Salt River
---	---	7S	28E	Gila and Salt River
---	---	7S	28E	Gila and Salt River
---	---	7S	28E	Gila and Salt River

The northwest corner of this claim is approximately 21000 feet east and 3600 feet north of the southeast corner of Section 1, Township 7 South, Range 27 East, Gila and Salt River Base and Meridian.

DATED AND POSTED on the ground this 26<sup>th</sup> day of May, 2011.

by: [Signature]  
 Mike Pollard, Agent

RECEIVED  
 BLM - AZ STATE OFFICE  
 PHOENIX, AZ  
 2011-05-26 9:10 AM



The above map depicts the Jose 767 lode mining claim, which is located in Section(s) 2, Township 7 South, Range 28 East, Gila and Salt River Base and Meridian, Graham County, Arizona. The claim corners, end centers, and location monuments are marked by 2 inch by 2 inch by 5 foot wooden posts with aluminum tags. The bearings and distances between claims are as depicted on the map.

When recorded return to:  
 Millrock Alaska LLC  
 PO Box 200867  
 Anchorage, Alaska 99520

AMC409801



2011-54324

Page 1 of 1

Requested By: MILLROCK EXPLORATION

Wendy John, Graham County Recorder

07-26-2011 08:49 AM Recording Fee \$14.00

**LOCATION NOTICE FOR LODE MINING CLAIM**

NOTICE IS HEREBY GIVEN that the Jose 768 lode mining claim has been located by Millrock Alaska LLC, whose current mailing address is PO Box 200867, Anchorage, Alaska 99520. The general course of this claim is East - West, and it is situated in Graham County, Arizona. This claim is 1500 feet in length and 600 feet in width. This claim runs from the location monument on which this location notice is posted approximately 1490 feet in an easterly direction to the East end line and 10 feet in a westerly direction to the West end line. This claim is marked by six additional monuments, one at each corner and one at the center of each end line.

The location monument on which this notice is posted is situated within Section 2, Township 7 South, Range 28 East, Gila and Salt River Baseline and Meridian, Arizona, and this claim occupies the following quarter section(s), section(s), Township and Range:

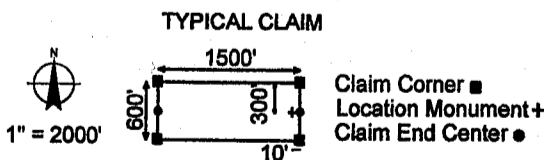
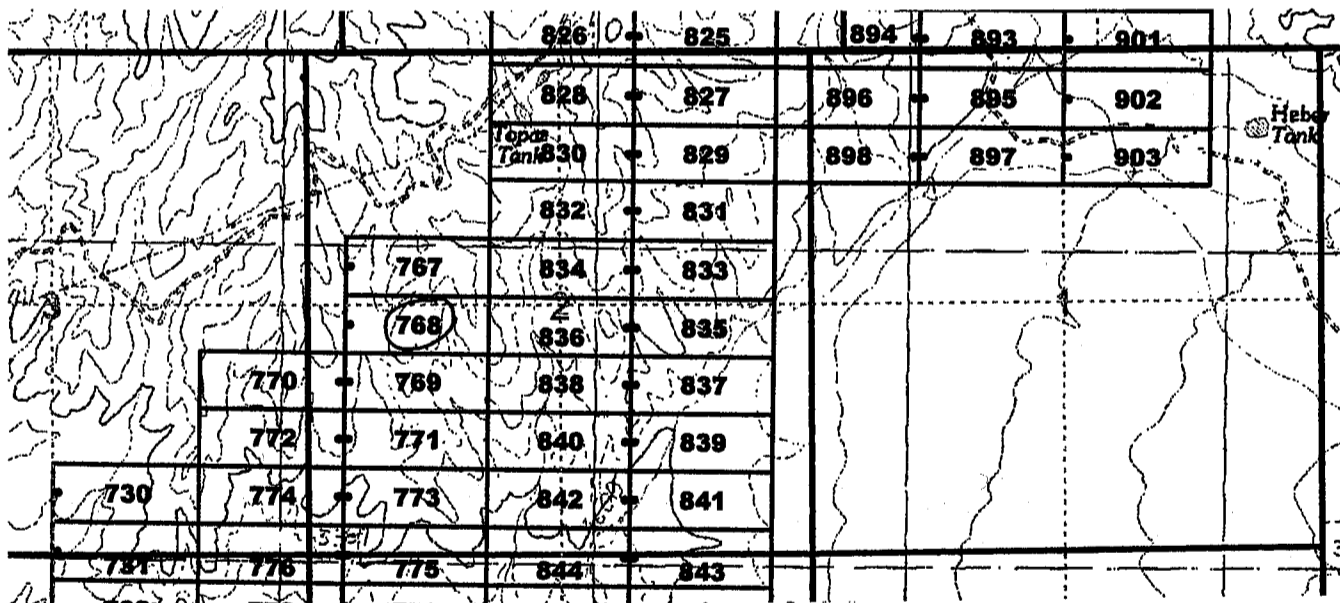
<u>1/4</u>	<u>Section</u>	<u>Township</u>	<u>Range</u>	<u>Meridian</u>
<u>NW</u>	<u>2</u>	7S	28E	Gila and Salt River
<u>SW</u>	<u>2</u>	7S	28E	Gila and Salt River
---	---	7S	28E	Gila and Salt River
---	---	7S	28E	Gila and Salt River

The northwest corner of this claim is approximately 21000 feet east and 3000 feet north of the southeast corner of Section 1, Township 7 South, Range 27 East, Gila and Salt River Base and Meridian.

DATED AND POSTED on the ground this 26<sup>th</sup> day of May, 2011.

by: [Signature]  
Mike Pollard, Agent

RECEIVED  
BLM, AZ STATE OFFICE  
MAY -5 A 9:10  
PHOENIX, AZ



The above map depicts the Jose 768 lode mining claim, which is located in Section(s) 2, Township 7 South, Range 28 East, Gila and Salt River Base and Meridian, Graham County, Arizona. The claim corners, end centers, and location monuments are marked by 2 inch by 2 inch by 5 foot wooden posts with aluminum tags. The bearings and distances between claims are as depicted on the map.

When recorded return to:  
Millrock Alaska LLC  
PO Box 200867  
Anchorage, Alaska 99520

AMC409808



2011-04325

Page 1 of 1

Requested By: MILLROCK EXPLORATION

Wanda John, Graham County Recorder

07-26-2011 08:49 AM Recording Fee \$14.00

**LOCATION NOTICE FOR LODE MINING CLAIM**

NOTICE IS HEREBY GIVEN that the Jose 769 lode mining claim has been located by Millrock Alaska LLC, whose current mailing address is PO Box 200867, Anchorage, Alaska 99520. The general course of this claim is East - West, and it is situated in Graham County, Arizona. This claim is 1500 feet in length and 600 feet in width. This claim runs from the location monument on which this location notice is posted approximately 1490 feet in an easterly direction to the East end line and 10 feet in a westerly direction to the West end line. This claim is marked by six additional monuments, one at each corner and one at the center of each end line.

The location monument on which this notice is posted is situated within Section 2, Township 7 South, Range 28 East, Gila and Salt River Baseline and Meridian, Arizona, and this claim occupies the following quarter section(s), section(s), Township and Range:

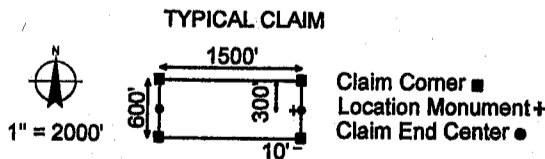
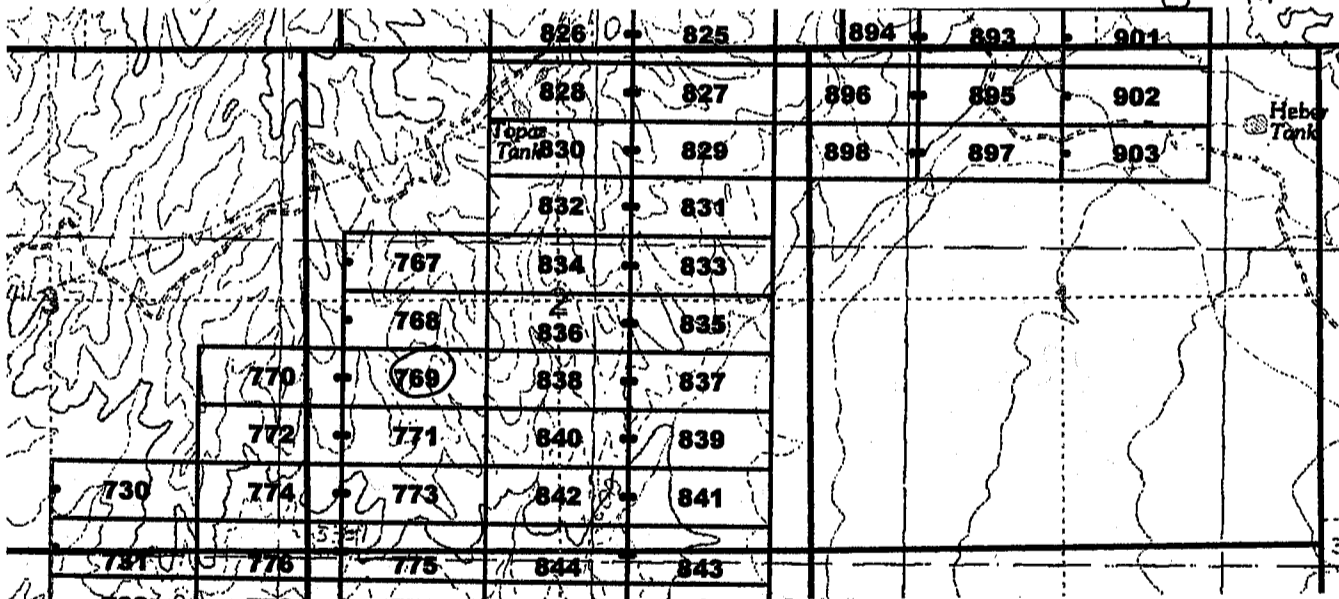
<u>1/4</u>	<u>Section</u>	<u>Township</u>	<u>Range</u>	<u>Meridian</u>
<u>SW</u>	<u>2</u>	7S	28E	Gila and Salt River
---	---	7S	28E	Gila and Salt River
---	---	7S	28E	Gila and Salt River
---	---	7S	28E	Gila and Salt River

The northwest corner of this claim is approximately 21000 feet east and 2400 feet north of the Southeast corner of Section 1, Township 7 South, Range 27 East, Gila and Salt River Base and Meridian.

DATED AND POSTED on the ground this 26<sup>th</sup> day of May, 2011.

by: [Signature]  
Mike Pollard, Agent

RECEIVED  
BLM AZ STATE OFFICE  
2011 AUG -5 A 9:10  
PHOENIX, AZ



The above map depicts the Jose 769 lode mining claim, which is located in Section(s) 2, Township 7 South, Range 28 East, Gila and Salt River Base and Meridian, Graham County, Arizona. The claim corners, end centers, and location monuments are marked by 2 inch by 2 inch by 5 foot wooden posts with aluminum tags. The bearings and distances between claims are as depicted on the map.

When recorded return to:  
Millrock Alaska LLC  
PO Box 200867  
Anchorage, Alaska 99520

AMC409809

**LOCATION NOTICE FOR LODE MINING CLAIM**

NOTICE IS HEREBY GIVEN that the Jose 770 lode mining claim has been located by Millrock Alaska LLC, whose current mailing address is PO Box 200867, Anchorage, Alaska 99520. The general course of this claim is East - West, and it is situated in Graham County, Arizona. This claim is 1500 feet in length and 600 feet in width. This claim runs from the location monument on which this location notice is posted approximately 10 feet in an easterly direction to the East end line and 1490 feet in a westerly direction to the West end line. This claim is marked by six additional monuments, one at each corner and one at the center of each end line.

The location monument on which this notice is posted is situated within Section 2, Township 7 South, Range 28 East, Gila and Salt River Baseline and Meridian, Arizona, and this claim occupies the following quarter section(s), section(s), Township and Range:

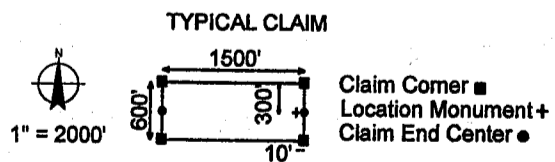
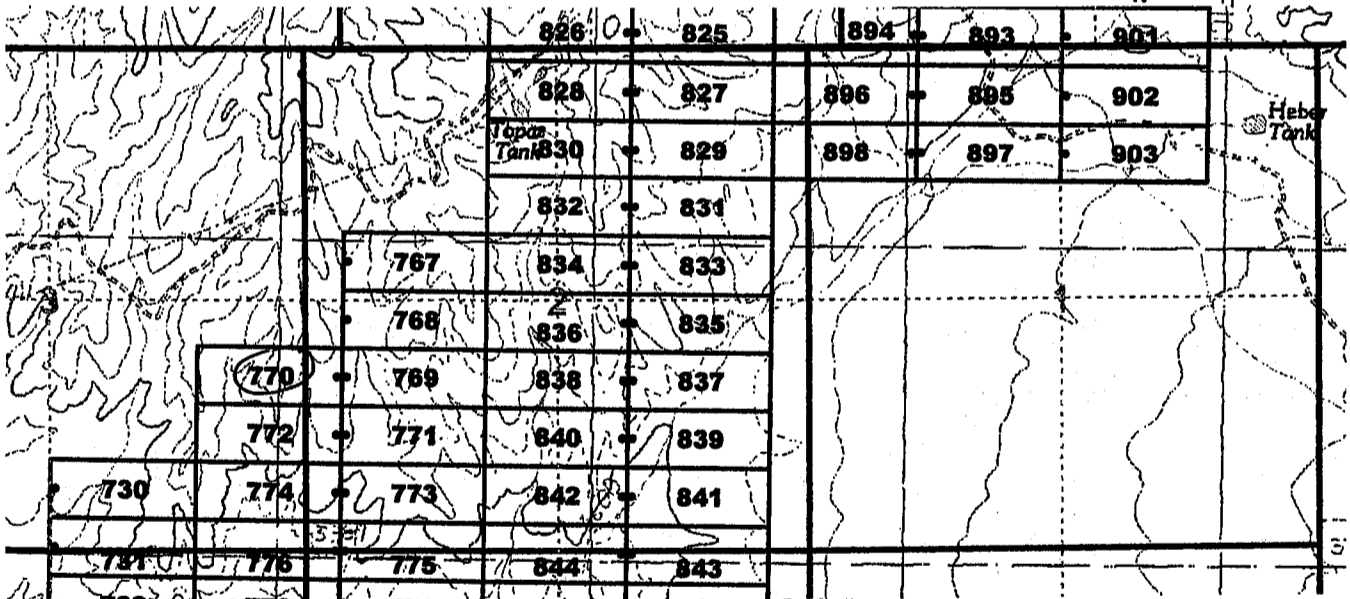
<u>1/4</u>	<u>Section</u>	<u>Township</u>	<u>Range</u>	<u>Meridian</u>
<u>SE</u>	<u>3</u>	7S	28E	Gila and Salt River
<u>SW</u>	<u>2</u>	7S	28E	Gila and Salt River
---	---	7S	28E	Gila and Salt River
---	---	7S	28E	Gila and Salt River

The northwest corner of this claim is approximately 19500 feet east and 2400 feet north of the Southeast corner of Section 1, Township 7 South, Range 27 East, Gila and Salt River Base and Meridian.

DATED AND POSTED on the ground this 26<sup>th</sup> day of May, 2011.

by: [Signature]  
 Mike Pollard, Agent

RECEIVED  
 B. M. AZ STATE OFFICE  
 PHOENIX, AZ  
 2011 AUG - 5 A 9:



The above map depicts the Jose 770 lode mining claim, which is located in Section(s) 2, 3, Township 7 South, Range 28 East, Gila and Salt River Base and Meridian, Graham County, Arizona. The claim corners, end centers, and location monuments are marked by 2 inch by 2 inch by 5 foot wooden posts with aluminum tags. The bearings and distances between claims are as depicted on the map.

When recorded return to:  
 Millrock Alaska LLC  
 PO Box 200867  
 Anchorage, Alaska 99520

AMC409810



**LOCATION NOTICE FOR LODE MINING CLAIM**

NOTICE IS HEREBY GIVEN that the Jose 771 lode mining claim has been located by Millrock Alaska LLC, whose current mailing address is PO Box 200867, Anchorage, Alaska 99520. The general course of this claim is East - West, and it is situated in Graham County, Arizona. This claim is 1500 feet in length and 600 feet in width. This claim runs from the location monument on which this location notice is posted approximately 1490 feet in an easterly direction to the East end line and 10 feet in a westerly direction to the West end line. This claim is marked by six additional monuments, one at each corner and one at the center of each end line.

The location monument on which this notice is posted is situated within Section 2, Township 7 South, Range 28 East, Gila and Salt River Baseline and Meridian, Arizona, and this claim occupies the following quarter section(s), section(s), Township and Range:

<u>1/4</u>	<u>Section</u>	<u>Township</u>	<u>Range</u>	<u>Meridian</u>
<u>5W</u>	<u>2</u>	7S	28E	Gila and Salt River
_____	_____	7S	28E	Gila and Salt River
_____	_____	7S	28E	Gila and Salt River
_____	_____	7S	28E	Gila and Salt River

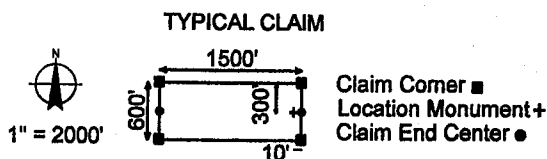
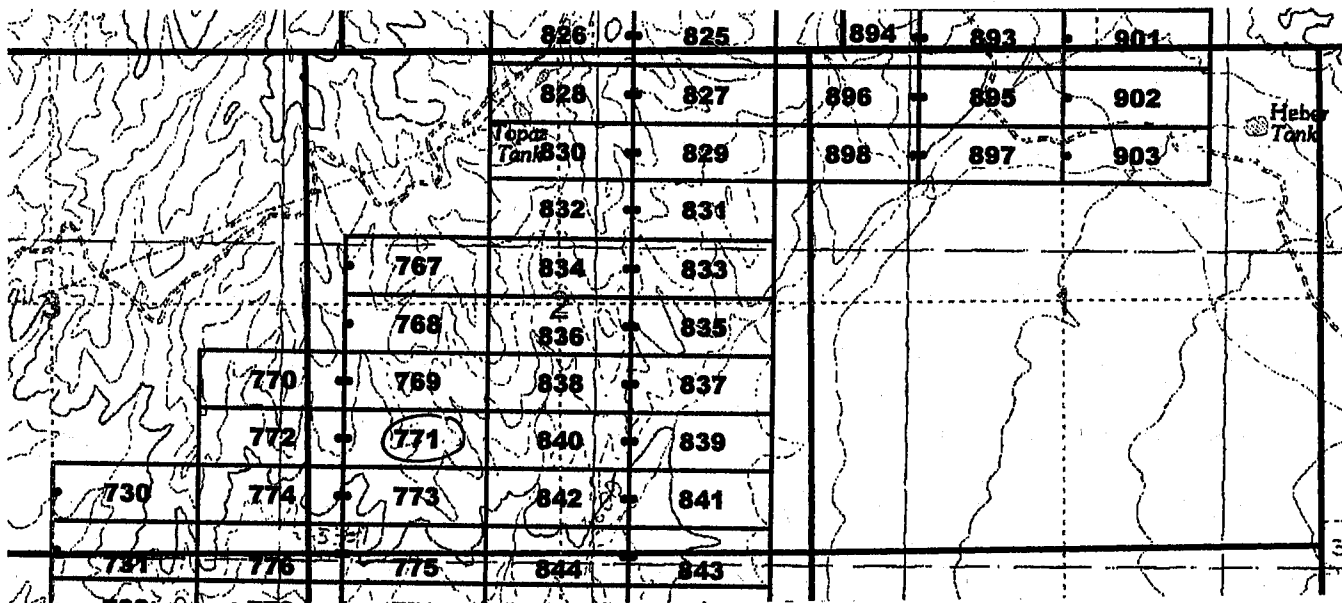
RECEIVED  
B.L.M. AZ STATE OFFICE

2011  
MAY -5 A 9:10  
PHOENIX, AZ

The northwest corner of this claim is approximately 21000 feet east and 1800 feet north of the Southeast corner of Section 1, Township 7 South, Range 27 East, Gila and Salt River Base and Meridian.

DATED AND POSTED on the ground this 26<sup>th</sup> day of May, 2011.

by: [Signature]  
Mike Pollard, Agent



The above map depicts the Jose 771 lode mining claim, which is located in Section(s) 2, Township 7 South, Range 28 East, Gila and Salt River Base and Meridian, Graham County, Arizona. The claim corners, end centers, and location monuments are marked by 2 inch by 2 inch by 5 foot wooden posts with aluminum tags. The bearings and distances between claims are as depicted on the map.

When recorded return to:  
Millrock Alaska LLC  
PO Box 200867  
Anchorage, Alaska 99520

AMC409811





**LOCATION NOTICE FOR LODE MINING CLAIM**

NOTICE IS HEREBY GIVEN that the Jose 772 lode mining claim has been located by Millrock Alaska LLC, whose current mailing address is PO Box 200867, Anchorage, Alaska 99520. The general course of this claim is East - West, and it is situated in Graham County, Arizona. This claim is 1500 feet in length and 600 feet in width. This claim runs from the location monument on which this location notice is posted approximately 10 feet in an easterly direction to the East end line and 1490 feet in a westerly direction to the West end line. This claim is marked by six additional monuments, one at each corner and one at the center of each end line.

The location monument on which this notice is posted is situated within Section 2, Township 7 South, Range 28 East, Gila and Salt River Baseline and Meridian, Arizona, and this claim occupies the following quarter section(s), section(s), Township and Range:

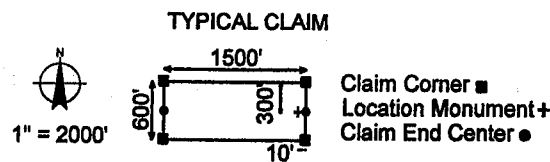
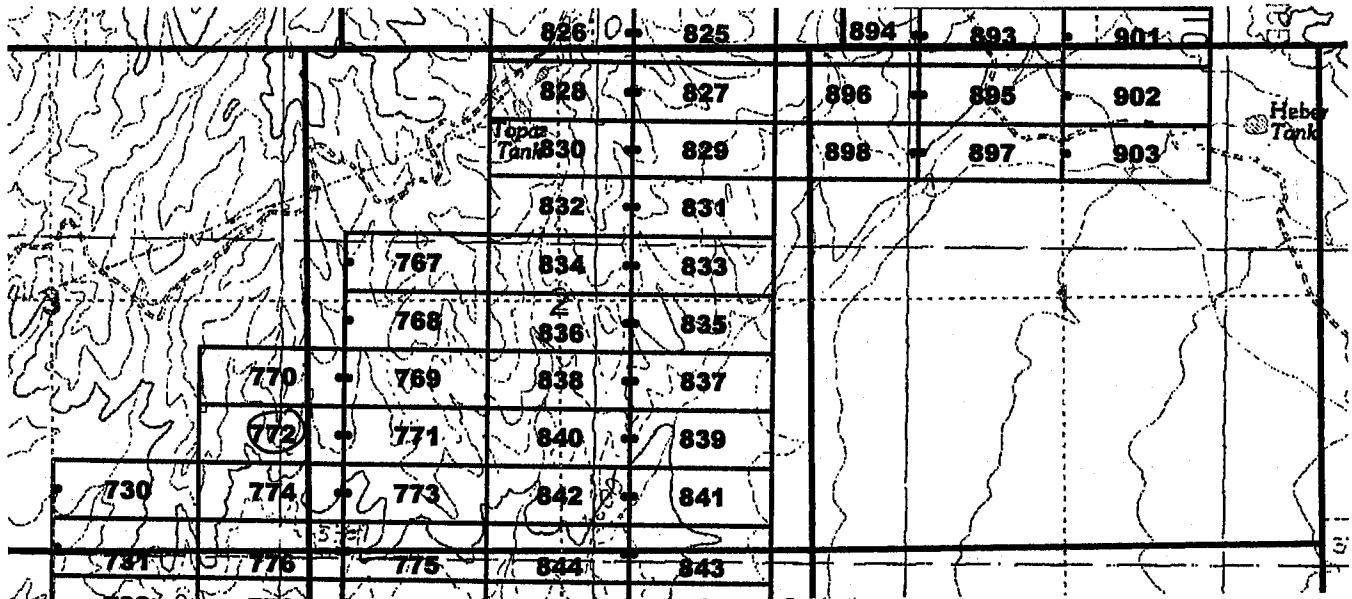
<u>1/4</u>	<u>Section</u>	<u>Township</u>	<u>Range</u>	<u>Meridian</u>
<u>SE</u>	<u>3</u>	7S	28E	Gila and Salt River
<u>SW</u>	<u>2</u>	7S	28E	Gila and Salt River
---	---	7S	28E	Gila and Salt River
---	---	7S	28E	Gila and Salt River

The northwest corner of this claim is approximately 19500 feet east and 1800 feet north of the Southeast corner of Section 1, Township 7 South, Range 27 East, Gila and Salt River Base and Meridian.

DATED AND POSTED on the ground this 26th day of May, 2011.

by: [Signature]  
 Mike Pollard, Agent

RECEIVED  
 B.L.H. AZ STATE OFFICE  
 2011 AUG - 5 A 9  
 PHOENIX, AZ



The above map depicts the Jose 772 lode mining claim, which is located in Section(s) 2, 3, Township 7 South, Range 28 East, Gila and Salt River Base and Meridian, Graham County, Arizona. The claim corners, end centers, and location monuments are marked by 2 inch by 2 inch by 5 foot wooden posts with aluminum tags. The bearings and distances between claims are as depicted on the map.

When recorded return to:  
 Millrock Alaska LLC  
 PO Box 200867  
 Anchorage, Alaska 99520

AMC409812

**LOCATION NOTICE FOR LODE MINING CLAIM**

NOTICE IS HEREBY GIVEN that the Jose 773 lode mining claim has been located by Millrock Alaska LLC, whose current mailing address is PO Box 200867, Anchorage, Alaska 99520. The general course of this claim is East - West, and it is situated in Graham County, Arizona. This claim is 1500 feet in length and 600 feet in width. This claim runs from the location monument on which this location notice is posted approximately 1490 feet in an easterly direction to the East end line and 10 feet in a westerly direction to the West end line. This claim is marked by six additional monuments, one at each corner and one at the center of each end line.

The location monument on which this notice is posted is situated within Section 2, Township 7 South, Range 28 East, Gila and Salt River Baseline and Meridian, Arizona, and this claim occupies the following quarter section(s), section(s), Township and Range:

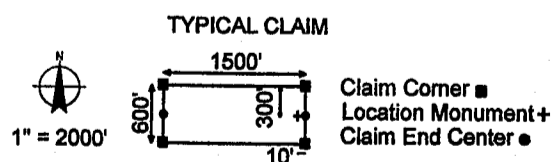
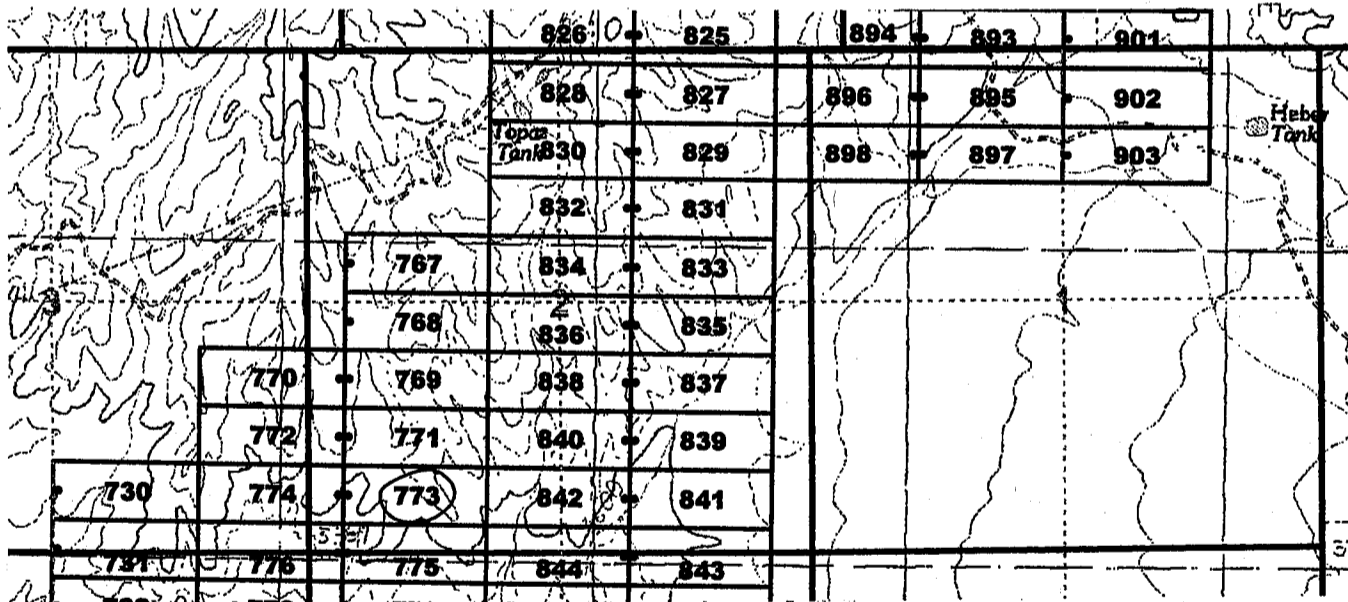
<u>1/4</u>	<u>Section</u>	<u>Township</u>	<u>Range</u>	<u>Meridian</u>
<u>SW</u>	<u>2</u>	7S	28E	Gila and Salt River
---	---	7S	28E	Gila and Salt River
---	---	7S	28E	Gila and Salt River
---	---	7S	28E	Gila and Salt River

The northwest corner of this claim is approximately 21000 feet east and 1200 feet north of the Southeast corner of Section 1, Township 7 South, Range 27 East, Gila and Salt River Base and Meridian.

DATED AND POSTED on the ground this 24th day of May, 2011.

by: [Signature]  
Mike Pollard, Agent

RECEIVED  
GILAH AZ STATE OFFICE  
2011 AUG - 5 A 9:10  
PHOENIX, AZ



The above map depicts the Jose 773 lode mining claim, which is located in Section(s) 2, Township 7 South, Range 28 East, Gila and Salt River Base and Meridian, Graham County, Arizona. The claim corners, end centers, and location monuments are marked by 2 inch by 2 inch by 5 foot wooden posts with aluminum tags. The bearings and distances between claims are as depicted on the map.

When recorded return to:  
Millrock Alaska LLC  
PO Box 200867  
Anchorage, Alaska 99520

AMC409813

**LOCATION NOTICE FOR LODE MINING CLAIM**

NOTICE IS HEREBY GIVEN that the Jose 774 lode mining claim has been located by Millrock Alaska LLC, whose current mailing address is PO Box 200867, Anchorage, Alaska 99520. The general course of this claim is East - West, and it is situated in Graham County, Arizona. This claim is 1500 feet in length and 600 feet in width. This claim runs from the location monument on which this location notice is posted approximately 10 feet in an easterly direction to the East end line and 1490 feet in a westerly direction to the West end line. This claim is marked by six additional monuments, one at each corner and one at the center of each end line.

The location monument on which this notice is posted is situated within Section 2, Township 7 South, Range 28 East, Gila and Salt River Baseline and Meridian, Arizona, and this claim occupies the following quarter section(s), section(s), Township and Range:

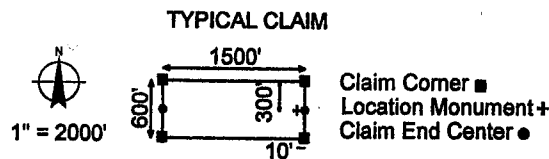
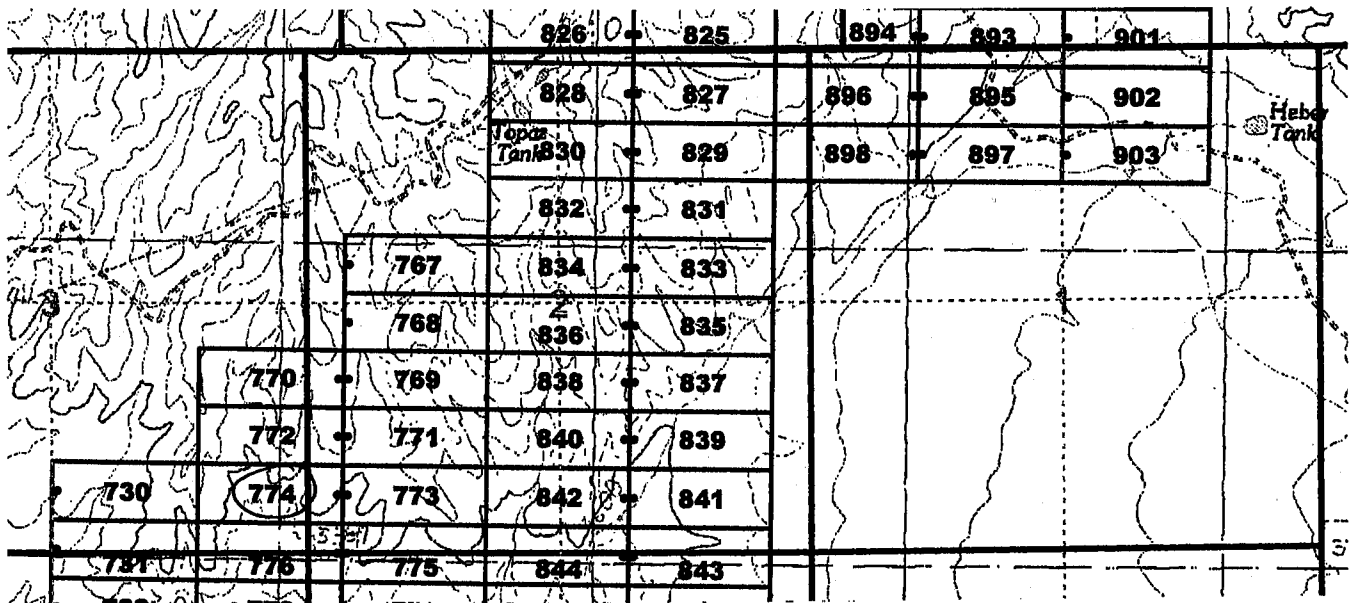
<u>1/4</u>	<u>Section</u>	<u>Township</u>	<u>Range</u>	<u>Meridian</u>
<u>SE</u>	<u>3</u>	7S	28E	Gila and Salt River
<u>SW</u>	<u>2</u>	7S	28E	Gila and Salt River
---	---	7S	28E	Gila and Salt River
---	---	7S	28E	Gila and Salt River

The northwest corner of this claim is approximately 19500 feet east and 1200 feet north of the Southeast corner of Section 1, Township 7 South, Range 27 East, Gila and Salt River Base and Meridian.

DATED AND POSTED on the ground this 24th day of May, 2011.

by: [Signature]  
Mike Pollard, Agent

RECEIVED  
BLM. AZ STATE OFFICE  
MAY - 5 A 9:10  
P. DENIX, AZ



The above map depicts the Jose 774 lode mining claim, which is located in Section(s) 2, 3, Township 7 South, Range 28 East, Gila and Salt River Base and Meridian, Graham County, Arizona. The claim corners, end centers, and location monuments are marked by 2 inch by 2 inch by 5 foot wooden posts with aluminum tags. The bearings and distances between claims are as depicted on the map.

When recorded return to:  
Millrock Alaska LLC  
PO Box 200867  
Anchorage, Alaska 99520

AMC409814



2011-04-31

Page 1 of 1

Requested By: MILLROCK EXPLORATION

Wenda John, Graham County Recorder

07-26-2011 08:49 AM Recording Fee \$14.00

**LOCATION NOTICE FOR LODE MINING CLAIM**

NOTICE IS HEREBY GIVEN that the Jose 775 lode mining claim has been located by Millrock Alaska LLC, whose current mailing address is PO Box 200867, Anchorage, Alaska 99520. The general course of this claim is East - West, and it is situated in Graham County, Arizona. This claim is 1500 feet in length and 600 feet in width. This claim runs from the location monument on which this location notice is posted approximately 1490 feet in an easterly direction to the East end line and 10 feet in a westerly direction to the West end line. This claim is marked by six additional monuments, one at each corner and one at the center of each end line.

The location monument on which this notice is posted is situated within Section 11, Township 7 South, Range 28 East, Gila and Salt River Baseline and Meridian, Arizona, and this claim occupies the following quarter section(s), section(s), Township and Range:

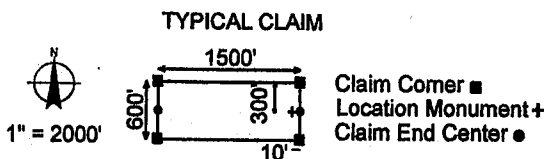
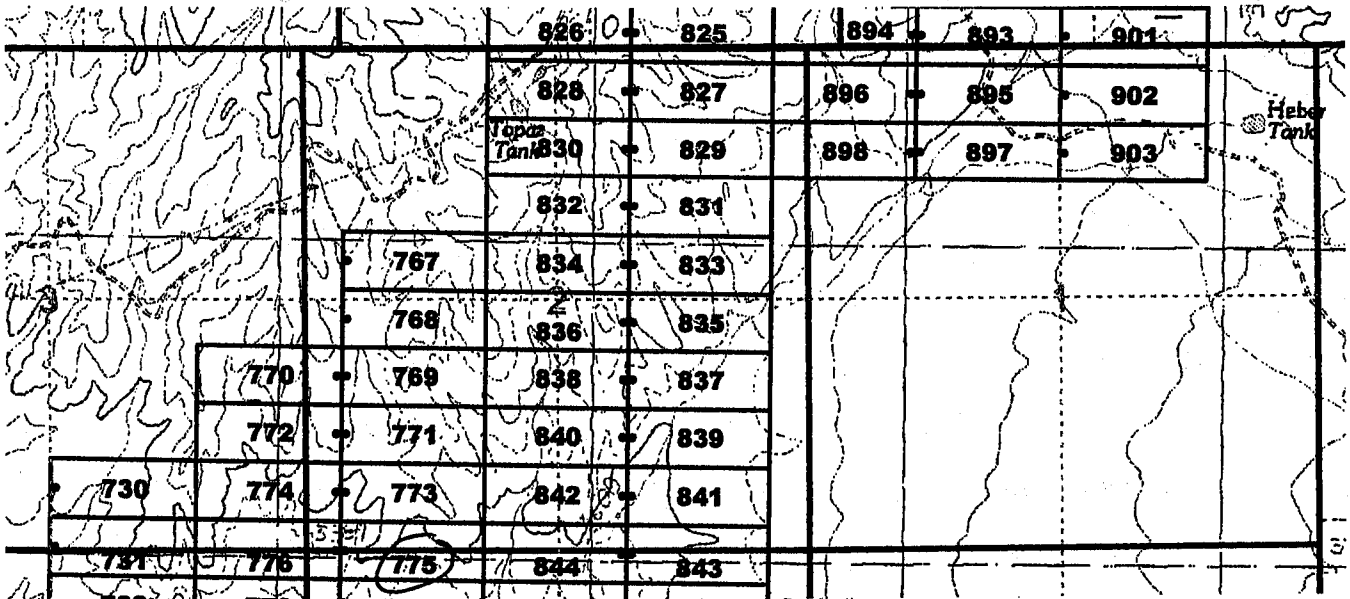
<u>1/4</u>	<u>Section</u>	<u>Township</u>	<u>Range</u>	<u>Meridian</u>
<u>SW</u>	<u>2</u>	7S	28E	Gila and Salt River
<u>NW</u>	<u>11</u>	7S	28E	Gila and Salt River
---	---	7S	28E	Gila and Salt River
---	---	7S	28E	Gila and Salt River

The northwest corner of this claim is approximately 21000 feet east and 600 feet north of the southeast corner of Section 1, Township 7 South, Range 27 East, Gila and Salt River Base and Meridian.

DATED AND POSTED on the ground this 24th day of May, 2011.

by: [Signature]  
Mike Pollard, Agent

RECEIVED  
BLM  
AZ STATE OFFICE  
2011 AUG -5 A 9:11  
PHOENIX, AZ



The above map depicts the Jose 775 lode mining claim, which is located in Section(s) 2, 11, Township 7 South, Range 28 East, Gila and Salt River Base and Meridian, Graham County, Arizona. The claim corners, end centers, and location monuments are marked by 2 inch by 2 inch by 5 foot wooden posts with aluminum tags. The bearings and distances between claims are as depicted on the map.

When recorded return to:  
Millrock Alaska LLC  
PO Box 200867  
Anchorage, Alaska 99520

AMC409815

**LOCATION NOTICE FOR LODE MINING CLAIM**

NOTICE IS HEREBY GIVEN that the Jose 776 lode mining claim has been located by Millrock Alaska LLC, whose current mailing address is PO Box 200867, Anchorage, Alaska 99520. The general course of this claim is East - West, and it is situated in Graham County, Arizona. This claim is 1500 feet in length and 600 feet in width. This claim runs from the location monument on which this location notice is posted approximately 10 feet in an easterly direction to the East end line and 1490 feet in a westerly direction to the West end line. This claim is marked by six additional monuments, one at each corner and one at the center of each end line.

The location monument on which this notice is posted is situated within Section 11, Township 7 South, Range 28 East, Gila and Salt River Baseline and Meridian, Arizona, and this claim occupies the following quarter section(s), section(s), Township and Range:

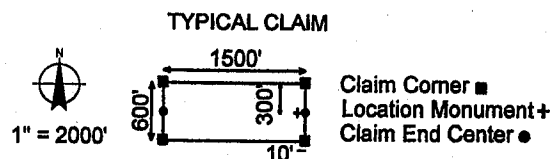
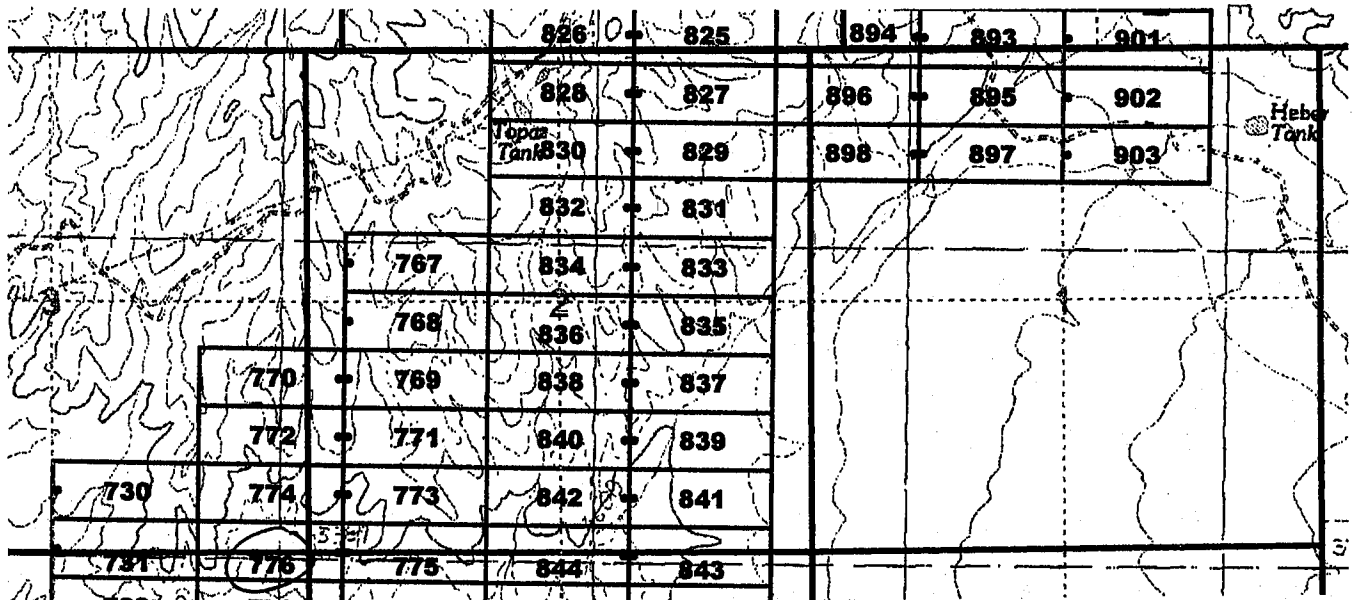
1/4	Section	Township	Range	Meridian
SE	3	7S	28E	Gila and Salt River
SW	2	7S	28E	Gila and Salt River
NW	11	7S	28E	Gila and Salt River
NE	10	7S	28E	Gila and Salt River

The northwest corner of this claim is approximately 19500 feet east and 600 feet north of the southeast corner of Section 1, Township 7 South, Range 27 East, Gila and Salt River Base and Meridian.

DATED AND POSTED on the ground this 24<sup>th</sup> day of May, 2011.

by: [Signature]  
 Mike Pollard, Agent

RECEIVED  
 BLM AZ STATE OFFICE  
 2011 AUG -5 A 9:11  
 PHOENIX, AZ



The above map depicts the Jose 776 lode mining claim, which is located in Section(s) 2, 3, 10, 11, Township 7 South, Range 28 East, Gila and Salt River Base and Meridian, Graham County, Arizona. The claim corners, end centers, and location monuments are marked by 2 inch by 2 inch by 5 foot wooden posts with aluminum tags. The bearings and distances between claims are as depicted on the map.

When recorded return to:  
 Millrock Alaska LLC  
 PO Box 200867  
 Anchorage, Alaska 99520

AMC409816



2011-04-333

Page 1 of 1

Requested By: MILLROCK EXPLORATION

Wendy John, Graham County Recorder

07-26-2011 08:49 AM Recording Fee \$14.00

**LOCATION NOTICE FOR LODE MINING CLAIM**

NOTICE IS HEREBY GIVEN that the Jose 777 lode mining claim has been located by Millrock Alaska LLC, whose current mailing address is PO Box 200867, Anchorage, Alaska 99520. The general course of this claim is East - West, and it is situated in Graham County, Arizona. This claim is 1500 feet in length and 600 feet in width. This claim runs from the location monument on which this location notice is posted approximately 1490 feet in an easterly direction to the East end line and 10 feet in a westerly direction to the West end line. This claim is marked by six additional monuments, one at each corner and one at the center of each end line.

The location monument on which this notice is posted is situated within Section 11, Township 7 South, Range 28 East, Gila and Salt River Baseline and Meridian, Arizona, and this claim occupies the following quarter section(s), section(s), Township and Range:

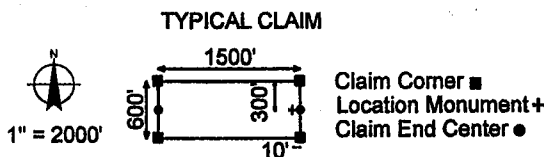
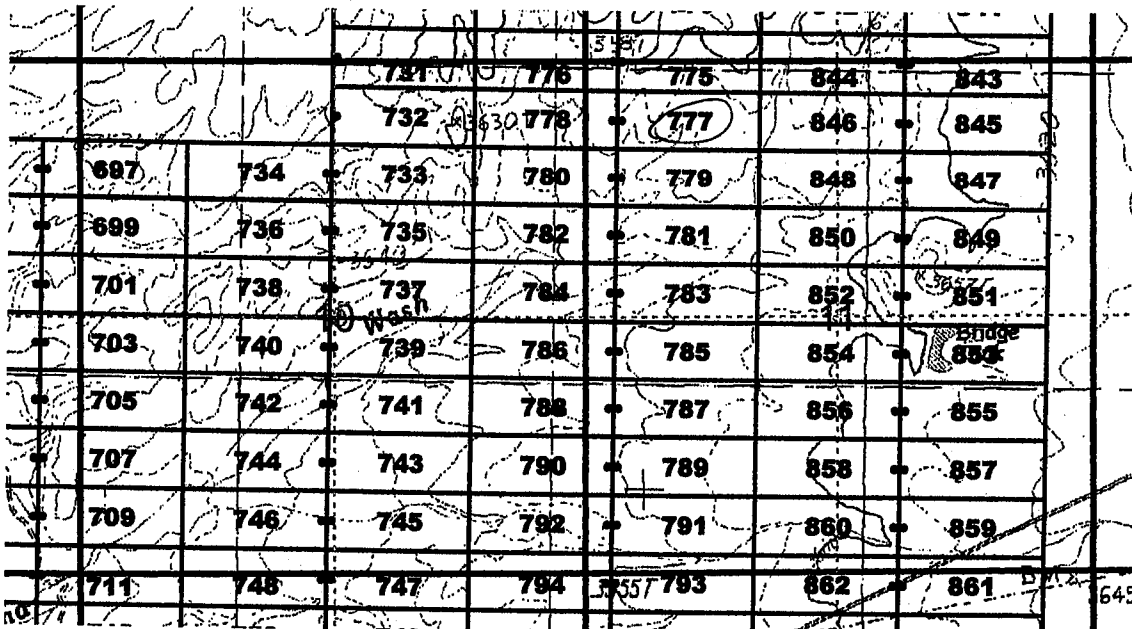
<u>1/4</u>	<u>Section</u>	<u>Township</u>	<u>Range</u>	<u>Meridian</u>
<u>NW</u>	<u>11</u>	7S	28E	Gila and Salt River
---	---	7S	28E	Gila and Salt River
---	---	7S	28E	Gila and Salt River
---	---	7S	28E	Gila and Salt River

The northwest corner of this claim is approximately 21000 feet east and 0 feet south of the Southeast corner of Section 1, Township 7 South, Range 27 East, Gila and Salt River Base and Meridian.

DATED AND POSTED on the ground this 24<sup>th</sup> day of May, 2011.

by: Curtis Barlow  
Curtis Barlow, Agent

RECEIVED  
B.L.M. AZ STATE OFFICE  
2011 MAY -5 A 9:11  
PHOENIX, AZ



The above map depicts the Jose 777 lode mining claim, which is located in Section(s) 11, Township 7 South, Range 28 East, Gila and Salt River Base and Meridian, Graham County, Arizona. The claim corners, end centers, and location monuments are marked by 2 inch by 2 inch by 5 foot wooden posts with aluminum tags. The bearings and distances between claims are as depicted on the map.

When recorded return to:  
Millrock Alaska LLC  
PO Box 200867  
Anchorage, Alaska 99520

AMC409817

**LOCATION NOTICE FOR LODE MINING CLAIM**

NOTICE IS HEREBY GIVEN that the Jose 778 lode mining claim has been located by Millrock Alaska LLC, whose current mailing address is PO Box 200867, Anchorage, Alaska 99520. The general course of this claim is East - West, and it is situated in Graham County, Arizona. This claim is 1500 feet in length and 600 feet in width. This claim runs from the location monument on which this location notice is posted approximately 10 feet in an easterly direction to the East end line and 1490 feet in a westerly direction to the West end line. This claim is marked by six additional monuments, one at each corner and one at the center of each end line.

The location monument on which this notice is posted is situated within Section 11, Township 7 South, Range 28 East, Gila and Salt River Baseline and Meridian, Arizona, and this claim occupies the following quarter section(s), section(s), Township and Range:

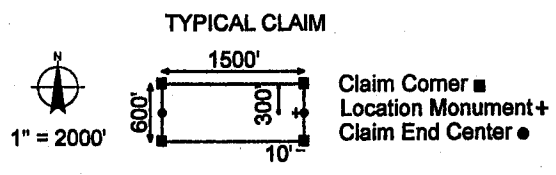
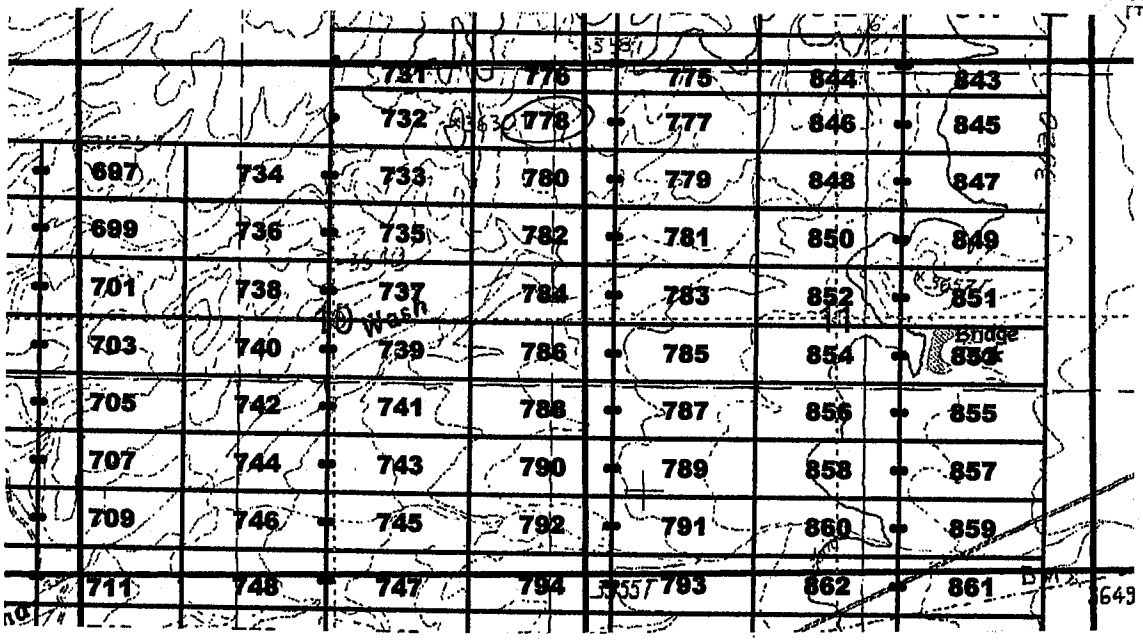
<u>1/4</u>	<u>Section</u>	<u>Township</u>	<u>Range</u>	<u>Meridian</u>
<u>NE</u>	<u>10</u>	7S	28E	Gila and Salt River
<u>NW</u>	<u>11</u>	7S	28E	Gila and Salt River
---	---	7S	28E	Gila and Salt River
---	---	7S	28E	Gila and Salt River

The northwest corner of this claim is approximately 19500 feet east and 0 feet south of the southeast corner of Section 1, Township 7 South, Range 27 East, Gila and Salt River Base and Meridian.

DATED AND POSTED on the ground this 24<sup>th</sup> day of May, 2011.

by: Curtis Barlow  
 Curtis Barlow, Agent

RECEIVED  
 BLM HAZ STATE OFFICE  
 2011 AUG -5 A 9:11  
 PHOENIX, AZ



The above map depicts the Jose 778 lode mining claim, which is located in Section(s) 10, 11, Township 7 South, Range 28 East, Gila and Salt River Base and Meridian, Graham County, Arizona. The claim corners, end centers, and location monuments are marked by 2 inch by 2 inch by 5 foot wooden posts with aluminum tags. The bearings and distances between claims are as depicted on the map.

When recorded return to:  
 Millrock Alaska LLC  
 PO Box 200867  
 Anchorage, Alaska 99520

AMC409818



**LOCATION NOTICE FOR LODE MINING CLAIM**

NOTICE IS HEREBY GIVEN that the Jose 779 lode mining claim has been located by Millrock Alaska LLC, whose current mailing address is PO Box 200867, Anchorage, Alaska 99520. The general course of this claim is East - West, and it is situated in Graham County, Arizona. This claim is 1500 feet in length and 600 feet in width. This claim runs from the location monument on which this location notice is posted approximately 1490 feet in an easterly direction to the East end line and 10 feet in a westerly direction to the West end line. This claim is marked by six additional monuments, one at each corner and one at the center of each end line.

The location monument on which this notice is posted is situated within Section 11, Township 7 South, Range 28 East, Gila and Salt River Baseline and Meridian, Arizona, and this claim occupies the following quarter section(s), section(s), Township and Range:

<u>1/4</u>	<u>Section</u>	<u>Township</u>	<u>Range</u>	<u>Meridian</u>
<u>NW</u>	<u>11</u>	7S	28E	Gila and Salt River
---	---	7S	28E	Gila and Salt River
---	---	7S	28E	Gila and Salt River
---	---	7S	28E	Gila and Salt River

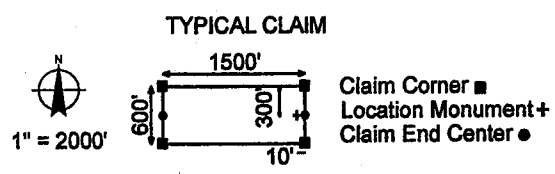
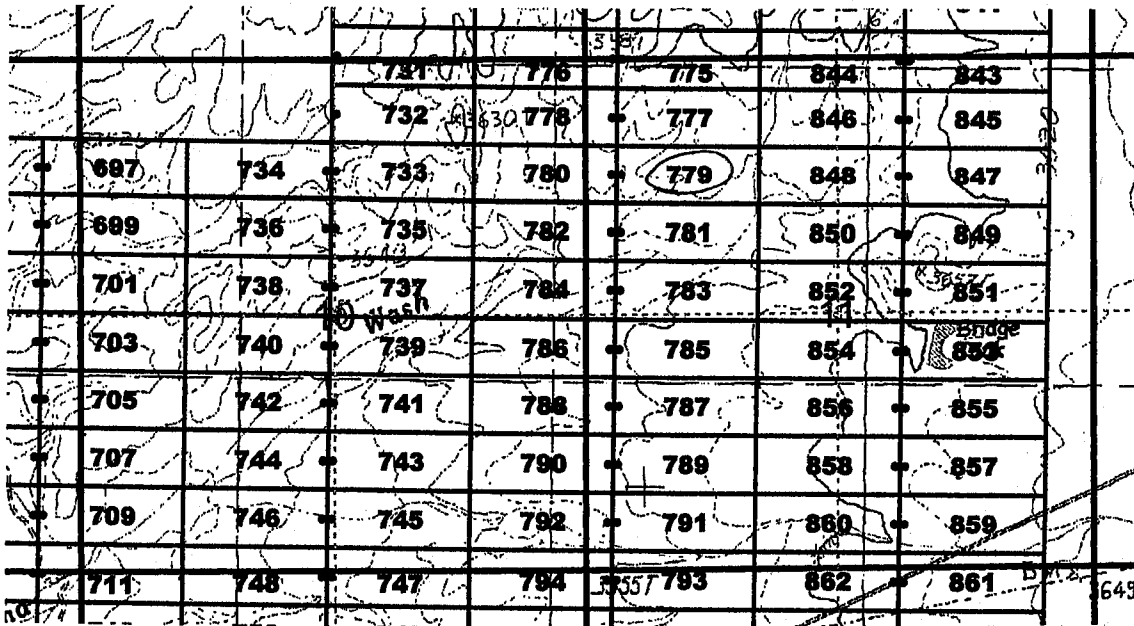
RECEIVED  
B.L.M. AZ STATE OFFICE

2011 AUG 5 A 9:11  
HONOLULU, AZ

The northwest corner of this claim is approximately 21000 feet east and 600 feet south of the Southeast corner of Section 1, Township 7 South, Range 27 East, Gila and Salt River Base and Meridian.

DATED AND POSTED on the ground this 24th day of May, 2011.

by: Curtis Barlow  
Curtis Barlow, Agent



The above map depicts the Jose 779 lode mining claim, which is located in Section(s) 11, Township 7 South, Range 28 East, Gila and Salt River Base and Meridian, Graham County, Arizona. The claim corners, end centers, and location monuments are marked by 2 inch by 2 inch by 5 foot wooden posts with aluminum tags. The bearings and distances between claims are as depicted on the map.

When recorded return to:  
Millrock Alaska LLC  
PO Box 200867  
Anchorage, Alaska 99520

AMC409819



**LOCATION NOTICE FOR LODE MINING CLAIM**

NOTICE IS HEREBY GIVEN that the Jose 780 lode mining claim has been located by Millrock Alaska LLC, whose current mailing address is PO Box 200867, Anchorage, Alaska 99520. The general course of this claim is East - West, and it is situated in Graham County, Arizona. This claim is 1500 feet in length and 600 feet in width. This claim runs from the location monument on which this location notice is posted approximately 10 feet in an easterly direction to the East end line and 1490 feet in a westerly direction to the West end line. This claim is marked by six additional monuments, one at each corner and one at the center of each end line.

The location monument on which this notice is posted is situated within Section 11, Township 7 South, Range 28 East, Gila and Salt River Baseline and Meridian, Arizona, and this claim occupies the following quarter section(s), section(s), Township and Range:

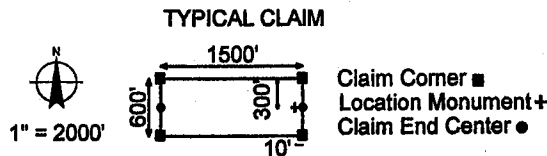
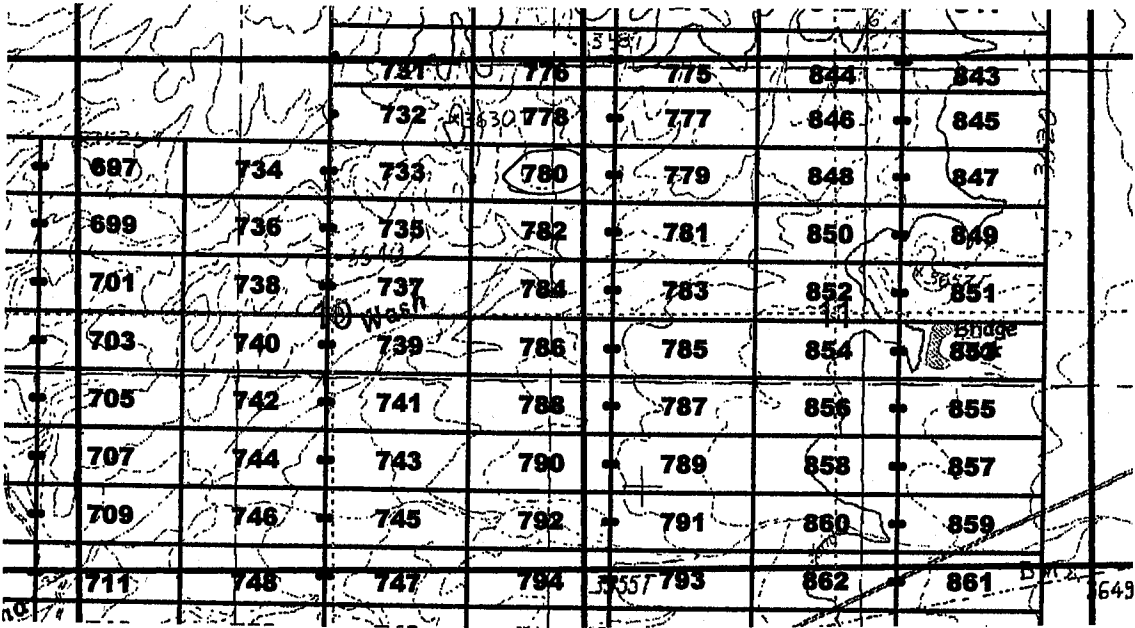
<u>1/4</u>	<u>Section</u>	<u>Township</u>	<u>Range</u>	<u>Meridian</u>
<u>NE</u>	<u>10</u>	7S	28E	Gila and Salt River
<u>NW</u>	<u>11</u>	7S	28E	Gila and Salt River
---	---	7S	28E	Gila and Salt River
---	---	7S	28E	Gila and Salt River

The northwest corner of this claim is approximately 19500 feet east and 600 feet south of the Southeast corner of Section 1, Township 7 South, Range 27 East, Gila and Salt River Base and Meridian.

DATED AND POSTED on the ground this 24th day of May, 2011.

by: Curtis Barlow  
Curtis Barlow, Agent

RECEIVED  
B.L.M. AZ STATE OFFICE  
2011 MAY -5 A 9:11  
PHOENIX, AZ



The above map depicts the Jose 780 lode mining claim, which is located in Section(s) 10, 11, Township 7 South, Range 28 East, Gila and Salt River Base and Meridian, Graham County, Arizona. The claim corners, end centers, and location monuments are marked by 2 inch by 2 inch by 5 foot wooden posts with aluminum tags. The bearings and distances between claims are as depicted on the map.

When recorded return to:  
Millrock Alaska LLC  
PO Box 200867  
Anchorage, Alaska 99520

AMC409820



2011-04537

Page 1 of 1

Requested By: MILLROCK EXPLORATION

Wendy John, Graham County Recorder

07-26-2011 08:49 AM Recording Fee \$14.00

**LOCATION NOTICE FOR LODE MINING CLAIM**

NOTICE IS HEREBY GIVEN that the Jose 781 lode mining claim has been located by Millrock Alaska LLC, whose current mailing address is PO Box 200867, Anchorage, Alaska 99520. The general course of this claim is East - West, and it is situated in Graham County, Arizona. This claim is 1500 feet in length and 600 feet in width. This claim runs from the location monument on which this location notice is posted approximately 1490 feet in an easterly direction to the East end line and 10 feet in a westerly direction to the West end line. This claim is marked by six additional monuments, one at each corner and one at the center of each end line.

The location monument on which this notice is posted is situated within Section 11, Township 7 South, Range 28 East, Gila and Salt River Baseline and Meridian, Arizona, and this claim occupies the following quarter section(s), section(s), Township and Range:

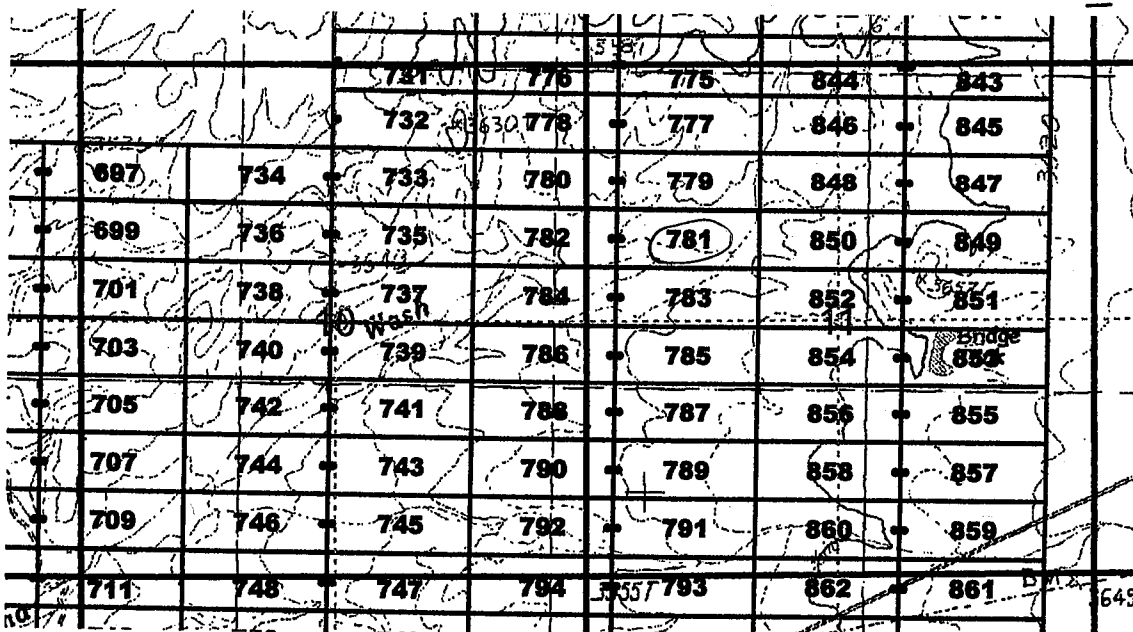
<u>1/4</u>	<u>Section</u>	<u>Township</u>	<u>Range</u>	<u>Meridian</u>
<u>NW</u>	<u>11</u>	7S	28E	Gila and Salt River
---	---	7S	28E	Gila and Salt River
---	---	7S	28E	Gila and Salt River
---	---	7S	28E	Gila and Salt River

The northwest corner of this claim is approximately 21000 feet east and 1200 feet south of the Southeast corner of Section 1, Township 7 South, Range 27 East, Gila and Salt River Base and Meridian.

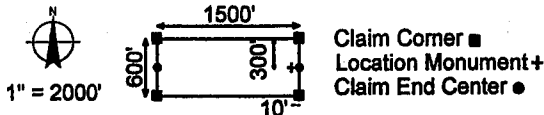
DATED AND POSTED on the ground this 24th day of May, 2011.

by: Curt Barlow  
Curtis Barlow, Agent

RECEIVED  
BLM, ARIZONA STATE OFFICE  
2011 AG-5 A 9:11  
PHOENIX, AZ



TYPICAL CLAIM



The above map depicts the Jose 781 lode mining claim, which is located in Section(s) 11, Township 7 South, Range 28 East, Gila and Salt River Base and Meridian, Graham County, Arizona. The claim corners, end centers, and location monuments are marked by 2 inch by 2 inch by 5 foot wooden posts with aluminum tags. The bearings and distances between claims are as depicted on the map.

When recorded return to:  
Millrock Alaska LLC  
PO Box 200867  
Anchorage, Alaska 99520

AMC409821



2011-04538

Page 1 of 1

Requested By: MILLROCK EXPLORATION

Nancy John, Graham County Recorder

07-26-2011 08:49 AM Recording Fee \$14.00

**LOCATION NOTICE FOR LODE MINING CLAIM**

NOTICE IS HEREBY GIVEN that the Jose 782 lode mining claim has been located by Millrock Alaska LLC, whose current mailing address is PO Box 200867, Anchorage, Alaska 99520. The general course of this claim is East - West, and it is situated in Graham County, Arizona. This claim is 1500 feet in length and 600 feet in width. This claim runs from the location monument on which this location notice is posted approximately 10 feet in an easterly direction to the East end line and 1490 feet in a westerly direction to the West end line. This claim is marked by six additional monuments, one at each corner and one at the center of each end line.

The location monument on which this notice is posted is situated within Section 11, Township 7 South, Range 28 East, Gila and Salt River Baseline and Meridian, Arizona, and this claim occupies the following quarter section(s), section(s), Township and Range:

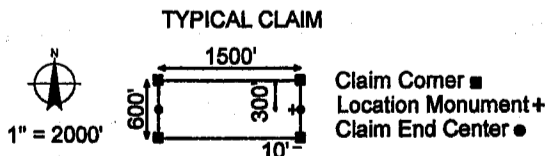
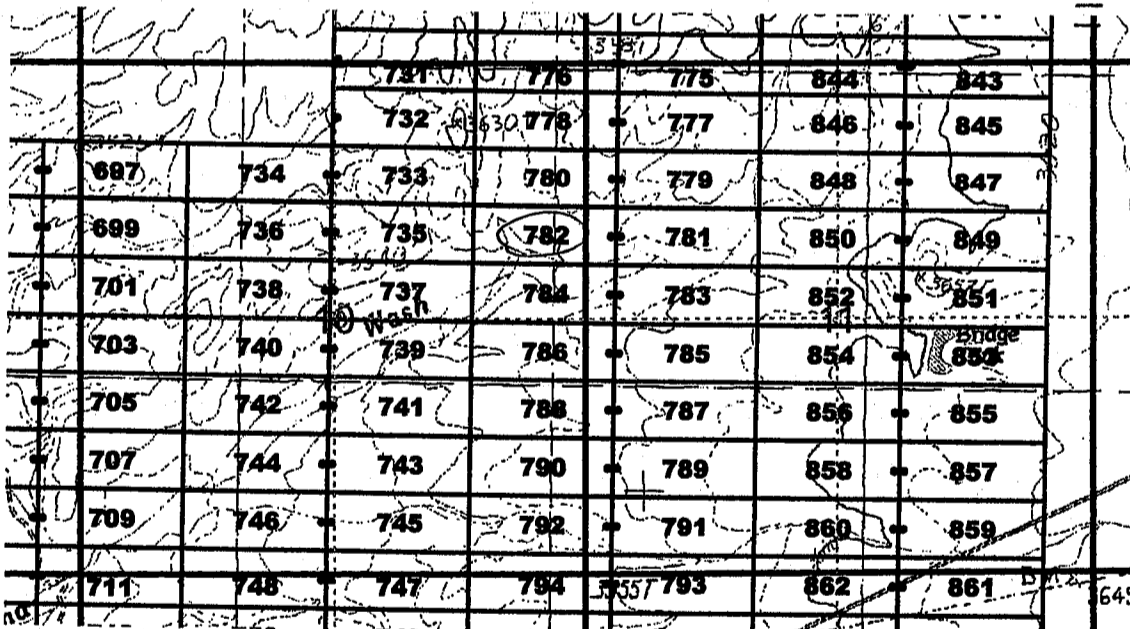
<u>1/4</u>	<u>Section</u>	<u>Township</u>	<u>Range</u>	<u>Meridian</u>
<u>NE</u>	<u>10</u>	7S	28E	Gila and Salt River
<u>NW</u>	<u>11</u>	7S	28E	Gila and Salt River
---	---	7S	28E	Gila and Salt River
---	---	7S	28E	Gila and Salt River

The northwest corner of this claim is approximately 19500 feet east and 1200 feet south of the Southeast corner of Section 1, Township 7 South, Range 27 East, Gila and Salt River Base and Meridian.

DATED AND POSTED on the ground this 24th day of May, 2011.

by: Curt Barlow  
Curtis Barlow, Agent

RECEIVED  
B.L.M. AZ STATE OFFICE  
2011 JUN -5 A 9:11  
PHOENIX, AZ



The above map depicts the Jose 782 lode mining claim, which is located in Section(s) 10, 11, Township 7 South, Range 28 East, Gila and Salt River Base and Meridian, Graham County, Arizona. The claim corners, end centers, and location monuments are marked by 2 inch by 2 inch by 5 foot wooden posts with aluminum tags. The bearings and distances between claims are as depicted on the map.

When recorded return to:  
Millrock Alaska LLC  
PO Box 200867  
Anchorage, Alaska 99520

AMC 409822



2011-07339

Page 1 of 1

Requested By: MILLROCK EXPLORATION

Wendy John, Graham County Recorder

07-26-2011 08:49 AM Recording Fee \$14.00

**LOCATION NOTICE FOR LODE MINING CLAIM**

NOTICE IS HEREBY GIVEN that the Jose 783 lode mining claim has been located by Millrock Alaska LLC, whose current mailing address is PO Box 200867, Anchorage, Alaska 99520. The general course of this claim is East - West, and it is situated in Graham County, Arizona. This claim is 1500 feet in length and 600 feet in width. This claim runs from the location monument on which this location notice is posted approximately 1490 feet in an easterly direction to the East end line and 10 feet in a westerly direction to the West end line. This claim is marked by six additional monuments, one at each corner and one at the center of each end line.

The location monument on which this notice is posted is situated within Section 11, Township 7 South, Range 28 East, Gila and Salt River Baseline and Meridian, Arizona, and this claim occupies the following quarter section(s), section(s), Township and Range:

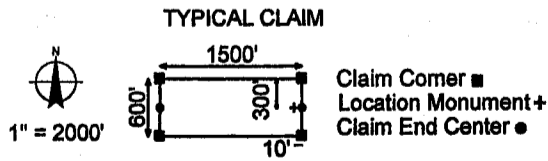
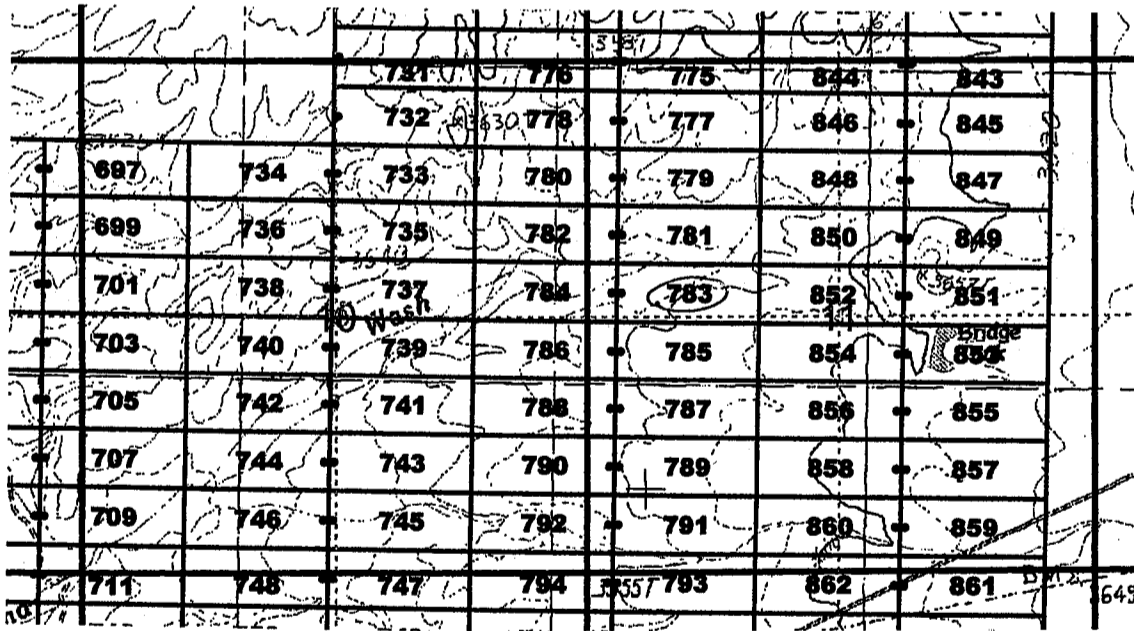
<u>1/4</u>	<u>Section</u>	<u>Township</u>	<u>Range</u>	<u>Meridian</u>
<u>NW</u>	<u>11</u>	7S	28E	Gila and Salt River
<u>SW</u>	<u>11</u>	7S	28E	Gila and Salt River
---	---	7S	28E	Gila and Salt River
---	---	7S	28E	Gila and Salt River

RECEIVED  
BLM. AZ STATE OFFICE  
2011 AUG 25 A 9:11  
HONOLULU, AZ

The northwest corner of this claim is approximately 21000 feet east and 1800 feet south of the Southeast corner of Section 1, Township 7 South, Range 27 East, Gila and Salt River Base and Meridian.

DATED AND POSTED on the ground this 26<sup>th</sup> day of May, 2011.

by: Curt Barlow  
Curtis Barlow, Agent



The above map depicts the Jose 783 lode mining claim, which is located in Section(s) 11, Township 7 South, Range 28 East, Gila and Salt River Base and Meridian, Graham County, Arizona. The claim corners, end centers, and location monuments are marked by 2 inch by 2 inch by 5 foot wooden posts with aluminum tags. The bearings and distances between claims are as depicted on the map.

When recorded return to:  
Millrock Alaska LLC  
PO Box 200867  
Anchorage, Alaska 99520

AHC409823

**LOCATION NOTICE FOR LODE MINING CLAIM**

NOTICE IS HEREBY GIVEN that the Jose 784 lode mining claim has been located by Millrock Alaska LLC, whose current mailing address is PO Box 200867, Anchorage, Alaska 99520. The general course of this claim is East - West, and it is situated in Graham County, Arizona. This claim is 1500 feet in length and 600 feet in width. This claim runs from the location monument on which this location notice is posted approximately 10 feet in an easterly direction to the East end line and 1490 feet in a westerly direction to the West end line. This claim is marked by six additional monuments, one at each corner and one at the center of each end line.

The location monument on which this notice is posted is situated within Section 11, Township 7 South, Range 28 East, Gila and Salt River Baseline and Meridian, Arizona, and this claim occupies the following quarter section(s), section(s), Township and Range:

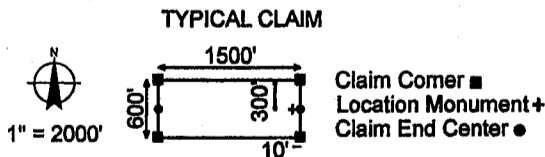
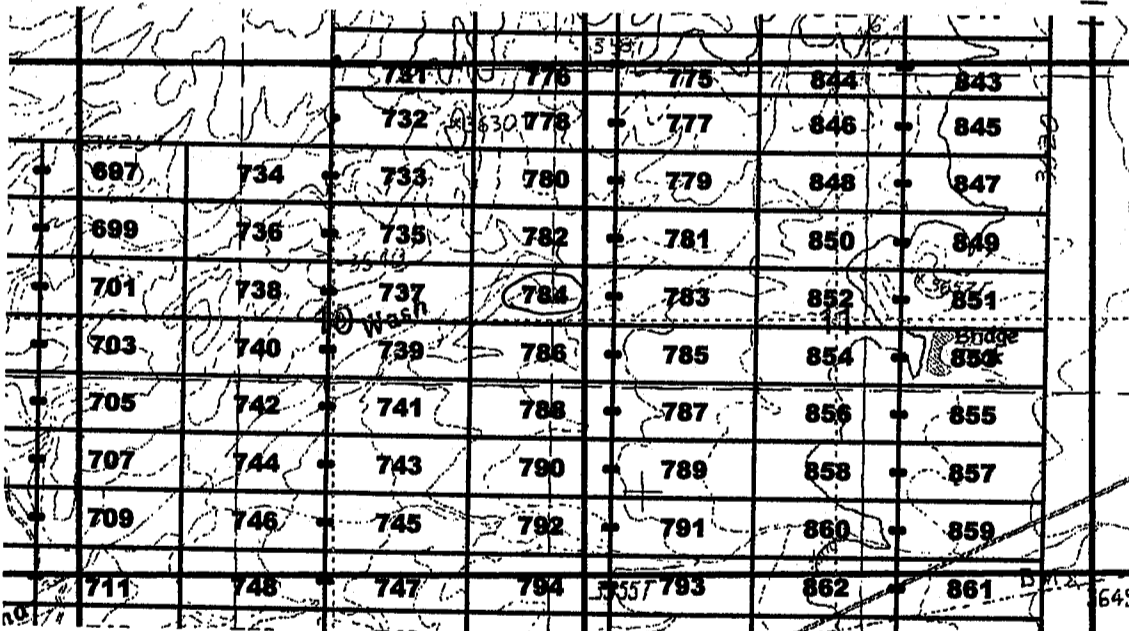
<u>1/4</u>	<u>Section</u>	<u>Township</u>	<u>Range</u>	<u>Meridian</u>
<u>NE</u>	<u>10</u>	7S	28E	Gila and Salt River
<u>SE</u>	<u>10</u>	7S	28E	Gila and Salt River
<u>NW</u>	<u>11</u>	7S	28E	Gila and Salt River
<u>SW</u>	<u>11</u>	7S	28E	Gila and Salt River

The northwest corner of this claim is approximately 19500 feet east and 1800 feet south of the Southeast corner of Section 1, Township 7 South, Range 27 East, Gila and Salt River Base and Meridian.

DATED AND POSTED on the ground this 26<sup>th</sup> day of May, 2011.

by: Curtis Barlow  
Curtis Barlow, Agent

RECEIVED  
BLM AZ STATE OFFICE  
2011 JUN -5 A 9:11  
PHOENIX, AZ



The above map depicts the Jose 784 lode mining claim, which is located in Section(s) 10, 11, Township 7 South, Range 28 East, Gila and Salt River Base and Meridian, Graham County, Arizona. The claim corners, end centers, and location monuments are marked by 2 inch by 2 inch by 5 foot wooden posts with aluminum tags. The bearings and distances between claims are as depicted on the map.

When recorded return to:  
Millrock Alaska LLC  
PO Box 200867  
Anchorage, Alaska 99520

AMC409824



**LOCATION NOTICE FOR LODE MINING CLAIM**

NOTICE IS HEREBY GIVEN that the Jose 785 lode mining claim has been located by Millrock Alaska LLC, whose current mailing address is PO Box 200867, Anchorage, Alaska 99520. The general course of this claim is East - West, and it is situated in Graham County, Arizona. This claim is 1500 feet in length and 600 feet in width. This claim runs from the location monument on which this location notice is posted approximately 1490 feet in an easterly direction to the East end line and 10 feet in a westerly direction to the West end line. This claim is marked by six additional monuments, one at each corner and one at the center of each end line.

The location monument on which this notice is posted is situated within Section 11, Township 7 South, Range 28 East, Gila and Salt River Baseline and Meridian, Arizona, and this claim occupies the following quarter section(s), section(s), Township and Range:

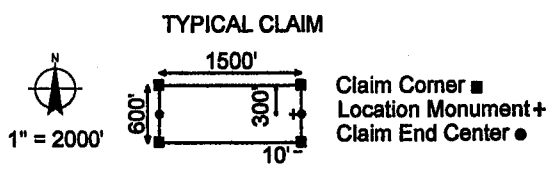
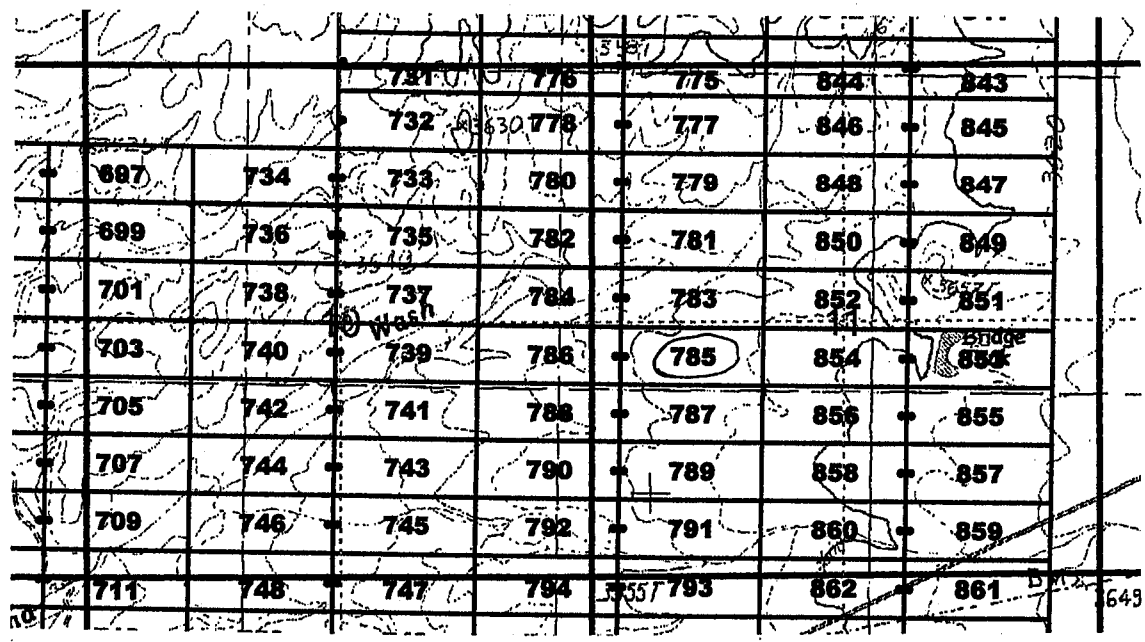
<u>1/4</u>	<u>Section</u>	<u>Township</u>	<u>Range</u>	<u>Meridian</u>
<u>SW</u>	<u>11</u>	7S	28E	Gila and Salt River
---	---	7S	28E	Gila and Salt River
---	---	7S	28E	Gila and Salt River
---	---	7S	28E	Gila and Salt River

The northwest corner of this claim is approximately 21000 feet east and 2400 feet south of the Southeast corner of Section 1, Township 7 South, Range 27 East, Gila and Salt River Base and Meridian.

DATED AND POSTED on the ground this 20th day of May, 2011.

by: Curt Barlow  
 Curtis Barlow, Agent

RECEIVED  
 B.L.M. STATE OFFICE  
 2011 MAY -5 A 9:11  
 PHOENIX, AZ



The above map depicts the Jose 785 lode mining claim, which is located in Section(s) 11, Township 7 South, Range 28 East, Gila and Salt River Base and Meridian, Graham County, Arizona. The claim corners, end centers, and location monuments are marked by 2 inch by 2 inch by 5 foot wooden posts with aluminum tags. The bearings and distances between claims are as depicted on the map.

When recorded return to:  
 Millrock Alaska LLC  
 PO Box 200867  
 Anchorage, Alaska 99520

AMC409825



**LOCATION NOTICE FOR LODE MINING CLAIM**

NOTICE IS HEREBY GIVEN that the Jose 786 lode mining claim has been located by Millrock Alaska LLC, whose current mailing address is PO Box 200867, Anchorage, Alaska 99520. The general course of this claim is East - West, and it is situated in Graham County, Arizona. This claim is 1500 feet in length and 600 feet in width. This claim runs from the location monument on which this location notice is posted approximately 10 feet in an easterly direction to the East end line and 1490 feet in a westerly direction to the West end line. This claim is marked by six additional monuments, one at each corner and one at the center of each end line.

The location monument on which this notice is posted is situated within Section 11, Township 7 South, Range 28 East, Gila and Salt River Baseline and Meridian, Arizona, and this claim occupies the following quarter section(s), section(s), Township and Range:

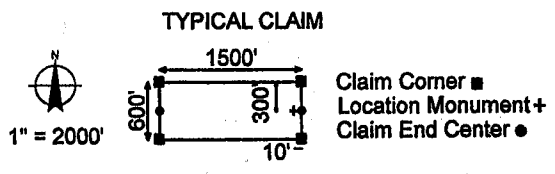
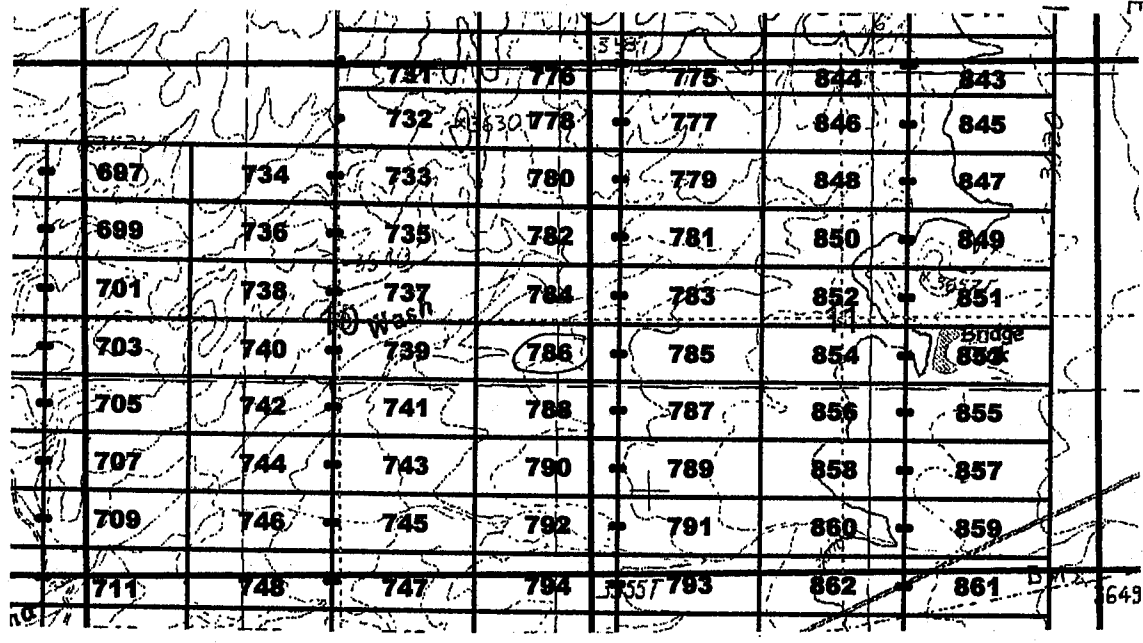
<u>1/4</u>	<u>Section</u>	<u>Township</u>	<u>Range</u>	<u>Meridian</u>
<u>SE</u>	<u>10</u>	7S	28E	Gila and Salt River
<u>SW</u>	<u>11</u>	7S	28E	Gila and Salt River
---	---	7S	28E	Gila and Salt River
---	---	7S	28E	Gila and Salt River

The northwest corner of this claim is approximately 19500 feet east and 2400 feet south of the southeast corner of Section 1, Township 7 South, Range 27 East, Gila and Salt River Base and Meridian.

DATED AND POSTED on the ground this 26<sup>th</sup> day of May, 2011.

by: Curtis Barlow  
 Curtis Barlow, Agent

RECEIVED  
 BLM ARIZONA STATE OFFICE  
 2011 JUN -5 A 9:11  
 PHOENIX, AZ



The above map depicts the Jose 786 lode mining claim, which is located in Section(s) 10, 11, Township 7 South, Range 28 East, Gila and Salt River Base and Meridian, Graham County, Arizona. The claim corners, end centers, and location monuments are marked by 2 inch by 2 inch by 5 foot wooden posts with aluminum tags. The bearings and distances between claims are as depicted on the map.

When recorded return to:  
 Millrock Alaska LLC  
 PO Box 200867  
 Anchorage, Alaska 99520

AMC409826



2011-07343

Page 1 of 1

Requested By: MILLROCK EXPLORATION

Wendy John, Graham County Recorder

07-26-2011 08:49 AM Recording Fee \$14.00

**LOCATION NOTICE FOR LODE MINING CLAIM**

NOTICE IS HEREBY GIVEN that the Jose 787 lode mining claim has been located by Millrock Alaska LLC, whose current mailing address is PO Box 200867, Anchorage, Alaska 99520. The general course of this claim is East - West, and it is situated in Graham County, Arizona. This claim is 1500 feet in length and 600 feet in width. This claim runs from the location monument on which this location notice is posted approximately 1490 feet in an easterly direction to the East end line and 10 feet in a westerly direction to the West end line. This claim is marked by six additional monuments, one at each corner and one at the center of each end line.

The location monument on which this notice is posted is situated within Section 11, Township 7 South, Range 28 East, Gila and Salt River Baseline and Meridian, Arizona, and this claim occupies the following quarter section(s), section(s), Township and Range:

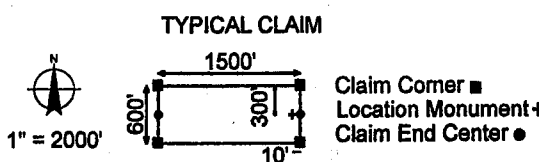
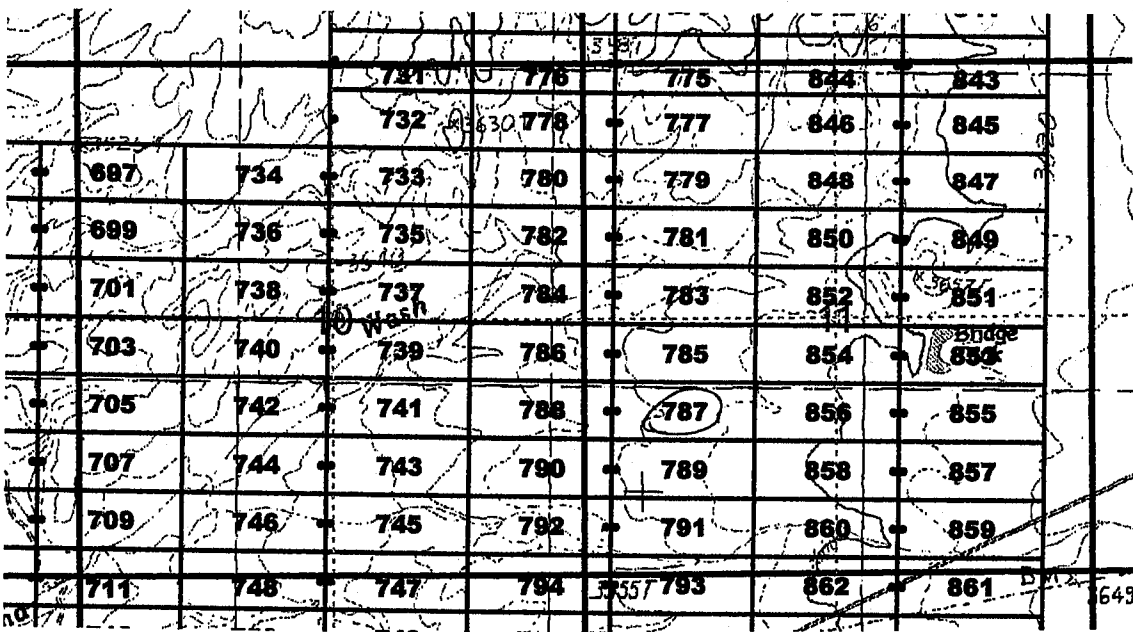
<u>1/4</u>	<u>Section</u>	<u>Township</u>	<u>Range</u>	<u>Meridian</u>
<u>SW</u>	<u>11</u>	7S	28E	Gila and Salt River
---	---	7S	28E	Gila and Salt River
---	---	7S	28E	Gila and Salt River
---	---	7S	28E	Gila and Salt River

The northwest corner of this claim is approximately 21000 feet east and 3000 feet south of the Southeast corner of Section 1, Township 7 South, Range 27 East, Gila and Salt River Base and Meridian.

DATED AND POSTED on the ground this 26<sup>th</sup> day of May, 2011.

by: Curtis Barlow  
Curtis Barlow, Agent

RECEIVED  
B.L.M. STATE OFFICE  
2011 AUG -5 A 9:11  
PHOENIX, AZ



The above map depicts the Jose 787 lode mining claim, which is located in Section(s) 11, Township 7 South, Range 28 East, Gila and Salt River Base and Meridian, Graham County, Arizona. The claim corners, end centers, and location monuments are marked by 2 inch by 2 inch by 5 foot wooden posts with aluminum tags. The bearings and distances between claims are as depicted on the map.

When recorded return to:  
Millrock Alaska LLC  
PO Box 200867  
Anchorage, Alaska 99520

AMC4098271



**LOCATION NOTICE FOR LODE MINING CLAIM**

NOTICE IS HEREBY GIVEN that the Jose 788 lode mining claim has been located by Millrock Alaska LLC, whose current mailing address is PO Box 200867, Anchorage, Alaska 99520. The general course of this claim is East - West, and it is situated in Graham County, Arizona. This claim is 1500 feet in length and 600 feet in width. This claim runs from the location monument on which this location notice is posted approximately 10 feet in an easterly direction to the East end line and 1490 feet in a westerly direction to the West end line. This claim is marked by six additional monuments, one at each corner and one at the center of each end line.

The location monument on which this notice is posted is situated within Section 11, Township 7 South, Range 28 East, Gila and Salt River Baseline and Meridian, Arizona, and this claim occupies the following quarter section(s), section(s), Township and Range:

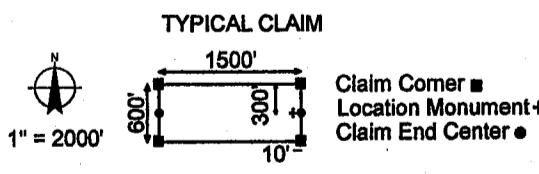
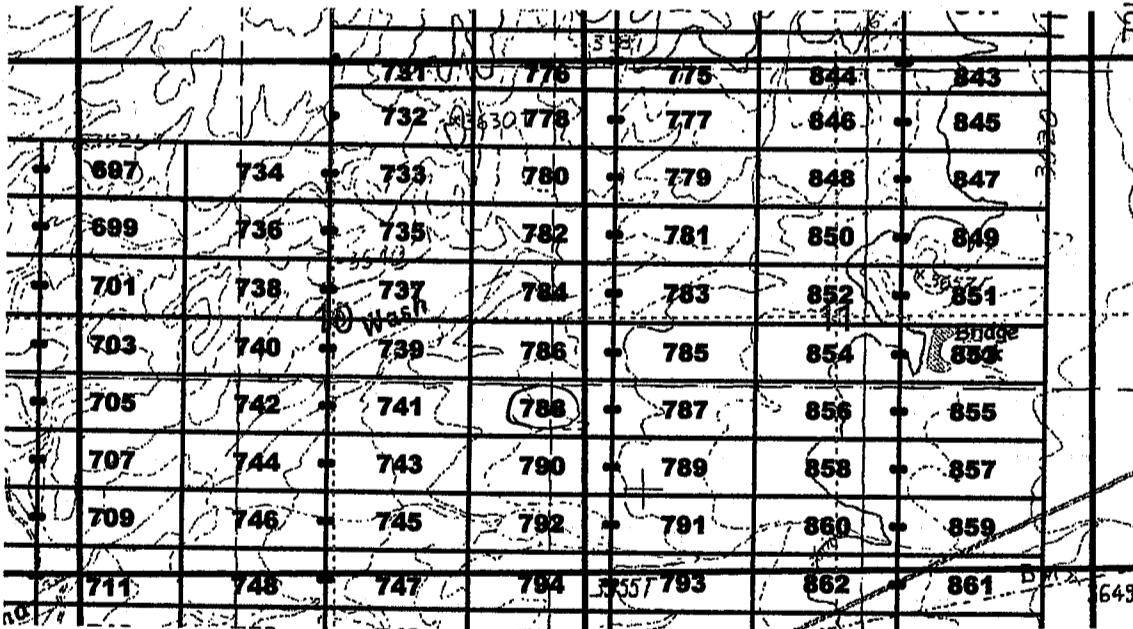
<u>1/4</u>	<u>Section</u>	<u>Township</u>	<u>Range</u>	<u>Meridian</u>
<u>SE</u>	<u>10</u>	7S	28E	Gila and Salt River
<u>SW</u>	<u>11</u>	7S	28E	Gila and Salt River
---	---	7S	28E	Gila and Salt River
---	---	7S	28E	Gila and Salt River

The northwest corner of this claim is approximately 19500 feet east and 3000 feet south of the southeast corner of Section 1, Township 7 South, Range 27 East, Gila and Salt River Base and Meridian.

DATED AND POSTED on the ground this 26th day of May, 2011.

by: Curtis Barlow  
 Curtis Barlow, Agent

RECEIVED  
 B.L. AZ STATE OFFICE  
 2011 AUG - 5 A 9:11  
 HOEMIX, AZ



The above map depicts the Jose 788 lode mining claim, which is located in Section(s) 10, 11, Township 7 South, Range 28 East, Gila and Salt River Base and Meridian, Graham County, Arizona. The claim corners, end centers, and location monuments are marked by 2 inch by 2 inch by 5 foot wooden posts with aluminum tags. The bearings and distances between claims are as depicted on the map.

When recorded return to:  
 Millrock Alaska LLC  
 PO Box 200867  
 Anchorage, Alaska 99520

AMC 409828

**LOCATION NOTICE FOR LODE MINING CLAIM**

NOTICE IS HEREBY GIVEN that the Jose 789 lode mining claim has been located by Millrock Alaska LLC, whose current mailing address is PO Box 200867, Anchorage, Alaska 99520. The general course of this claim is East - West, and it is situated in Graham County, Arizona. This claim is 1500 feet in length and 600 feet in width. This claim runs from the location monument on which this location notice is posted approximately 1490 feet in an easterly direction to the East end line and 10 feet in a westerly direction to the West end line. This claim is marked by six additional monuments, one at each corner and one at the center of each end line.

The location monument on which this notice is posted is situated within Section 11, Township 7 South, Range 28 East, Gila and Salt River Baseline and Meridian, Arizona, and this claim occupies the following quarter section(s), section(s), Township and Range:

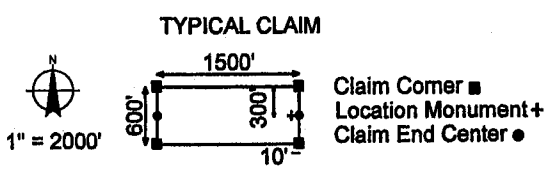
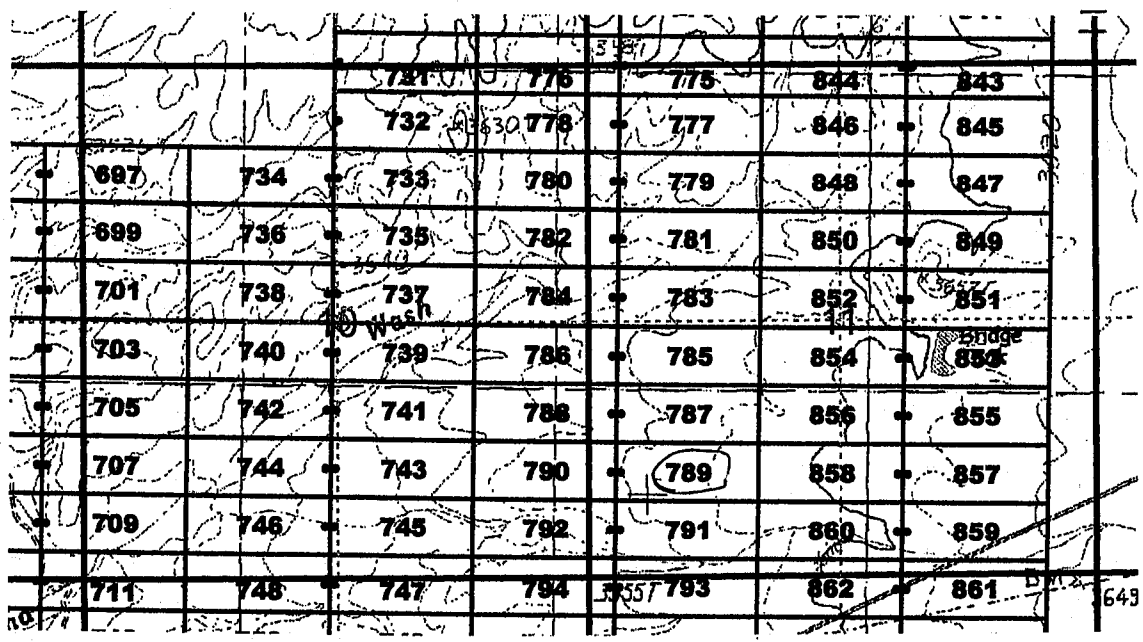
<u>1/4</u>	<u>Section</u>	<u>Township</u>	<u>Range</u>	<u>Meridian</u>
<u>SW</u>	<u>11</u>	7S	28E	Gila and Salt River
---	---	7S	28E	Gila and Salt River
---	---	7S	28E	Gila and Salt River
---	---	7S	28E	Gila and Salt River

The northwest corner of this claim is approximately 21000 feet east and 3600 feet south of the Southeast corner of Section 1, Township 7 South, Range 27 East, Gila and Salt River Base and Meridian.

DATED AND POSTED on the ground this 25th day of May, 2011.

by: Curtis Barlow  
 Curtis Barlow, Agent

RECEIVED  
 BLM AZ STATE OFFICE  
 2011 AUG -5 A 9:11  
 PHOENIX, AZ



The above map depicts the Jose 789 lode mining claim, which is located in Section(s) 11, Township 7 South, Range 28 East, Gila and Salt River Base and Meridian, Graham County, Arizona. The claim corners, end centers, and location monuments are marked by 2 inch by 2 inch by 5 foot wooden posts with aluminum tags. The bearings and distances between claims are as depicted on the map.

When recorded return to:  
 Millrock Alaska LLC  
 PO Box 200867  
 Anchorage, Alaska 99520

AMC409829



2011-04346

Page 1 of 1

Requested By: MILLROCK EXPLORATION

Wendy John, Graham County Recorder

07-26-2011 08:49 AM Recordings Fee \$14.00

**LOCATION NOTICE FOR LODE MINING CLAIM**

NOTICE IS HEREBY GIVEN that the Jose 790 lode mining claim has been located by Millrock Alaska LLC, whose current mailing address is PO Box 200867, Anchorage, Alaska 99520. The general course of this claim is East - West, and it is situated in Graham County, Arizona. This claim is 1500 feet in length and 600 feet in width. This claim runs from the location monument on which this location notice is posted approximately 10 feet in an easterly direction to the East end line and 1490 feet in a westerly direction to the West end line. This claim is marked by six additional monuments, one at each corner and one at the center of each end line.

The location monument on which this notice is posted is situated within Section 10, Township 7 South, Range 28 East, Gila and Salt River Baseline and Meridian, Arizona, and this claim occupies the following quarter section(s), section(s), Township and Range:

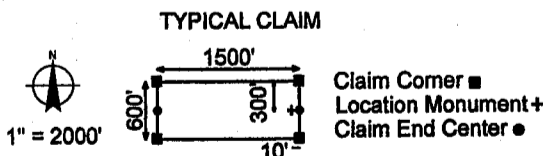
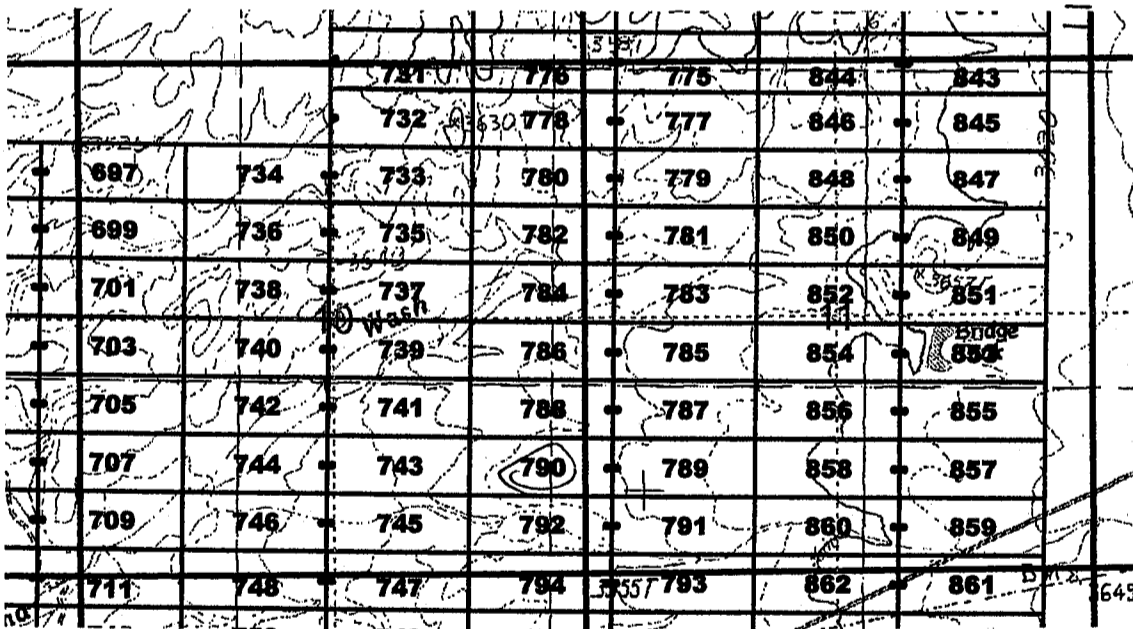
<u>1/4</u>	<u>Section</u>	<u>Township</u>	<u>Range</u>	<u>Meridian</u>
<u>SE</u>	<u>10</u>	7S	28E	Gila and Salt River
<u>SW</u>	<u>11</u>	7S	28E	Gila and Salt River
---	---	7S	28E	Gila and Salt River
---	---	7S	28E	Gila and Salt River

The northwest corner of this claim is approximately 19500 feet east and 3600 feet south of the Southeast corner of Section 1, Township 7 South, Range 27 East, Gila and Salt River Base and Meridian.

DATED AND POSTED on the ground this 25<sup>th</sup> day of May, 2011.

by: Curtis Barlow  
Curtis Barlow, Agent

RECEIVED  
BLM AZ STATE OFFICE  
2011 AUG - 5 A 9:11  
HOENIX, AZ



The above map depicts the Jose 790 lode mining claim, which is located in Section(s) 10, 11, Township 7 South, Range 28 East, Gila and Salt River Base and Meridian, Graham County, Arizona. The claim corners, end centers, and location monuments are marked by 2 inch by 2 inch by 5 foot wooden posts with aluminum tags. The bearings and distances between claims are as depicted on the map.

When recorded return to:  
Millrock Alaska LLC  
PO Box 200867  
Anchorage, Alaska 99520

AMC409830

**LOCATION NOTICE FOR LODE MINING CLAIM**

NOTICE IS HEREBY GIVEN that the Jose 791 lode mining claim has been located by Millrock Alaska LLC, whose current mailing address is PO Box 200867, Anchorage, Alaska 99520. The general course of this claim is East - West, and it is situated in Graham County, Arizona. This claim is 1500 feet in length and 600 feet in width. This claim runs from the location monument on which this location notice is posted approximately 1490 feet in an easterly direction to the East end line and 10 feet in a westerly direction to the West end line. This claim is marked by six additional monuments, one at each corner and one at the center of each end line.

The location monument on which this notice is posted is situated within Section 11, Township 7 South, Range 28 East, Gila and Salt River Baseline and Meridian, Arizona, and this claim occupies the following quarter section(s), section(s), Township and Range:

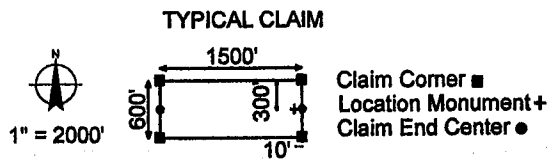
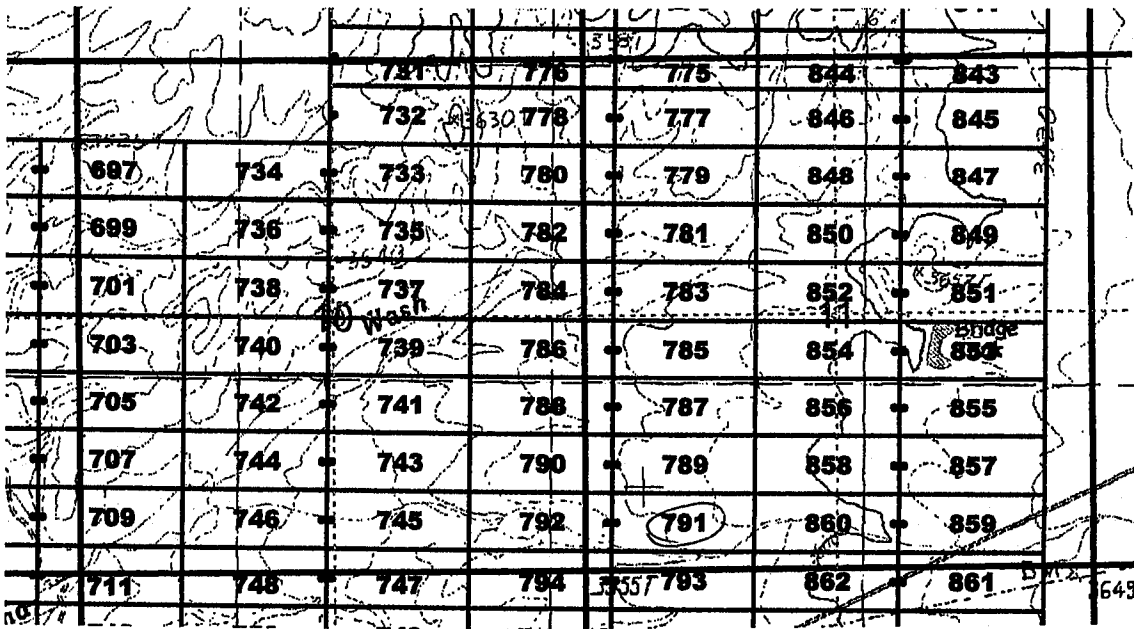
<u>1/4</u>	<u>Section</u>	<u>Township</u>	<u>Range</u>	<u>Meridian</u>
<u>SW</u>	<u>11</u>	7S	28E	Gila and Salt River
---	---	7S	28E	Gila and Salt River
---	---	7S	28E	Gila and Salt River
---	---	7S	28E	Gila and Salt River

The northwest corner of this claim is approximately 21000 feet east and 4200 feet south of the Southeast corner of Section 1, Township 7 South, Range 27 East, Gila and Salt River Base and Meridian.

DATED AND POSTED on the ground this 25th day of May, 2011.

by: Curt Barlow  
 Curtis Barlow, Agent

RECEIVED  
 B.L.M. AZ STATE OFFICE  
 2011 MAY - 5 A 9: 11  
 PHOENIX, AZ



The above map depicts the Jose 791 lode mining claim, which is located in Section(s) 11, Township 7 South, Range 28 East, Gila and Salt River Base and Meridian, Graham County, Arizona. The claim corners, end centers, and location monuments are marked by 2 inch by 2 inch by 5 foot wooden posts with aluminum tags. The bearings and distances between claims are as depicted on the map.

When recorded return to:  
 Millrock Alaska LLC  
 PO Box 200867  
 Anchorage, Alaska 99520

AMC 409831



2011-07348

Page 1 of 1

Requested By: MILLROCK EXPLORATION  
Wendy John, Graham County Recorder  
07-26-2011 08:49 AM Recordings Fee \$14.00

**LOCATION NOTICE FOR LODE MINING CLAIM**

NOTICE IS HEREBY GIVEN that the Jose 792 lode mining claim has been located by Millrock Alaska LLC, whose current mailing address is PO Box 200867, Anchorage, Alaska 99520. The general course of this claim is East - West, and it is situated in Graham County, Arizona. This claim is 1500 feet in length and 600 feet in width. This claim runs from the location monument on which this location notice is posted approximately 10 feet in an easterly direction to the East end line and 1490 feet in a westerly direction to the West end line. This claim is marked by six additional monuments, one at each corner and one at the center of each end line.

The location monument on which this notice is posted is situated within Section 11, Township 7 South, Range 28 East, Gila and Salt River Baseline and Meridian, Arizona, and this claim occupies the following quarter section(s), section(s), Township and Range:

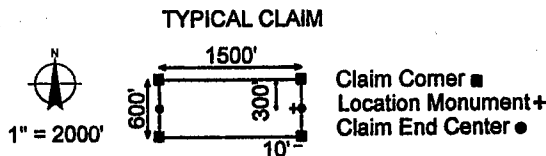
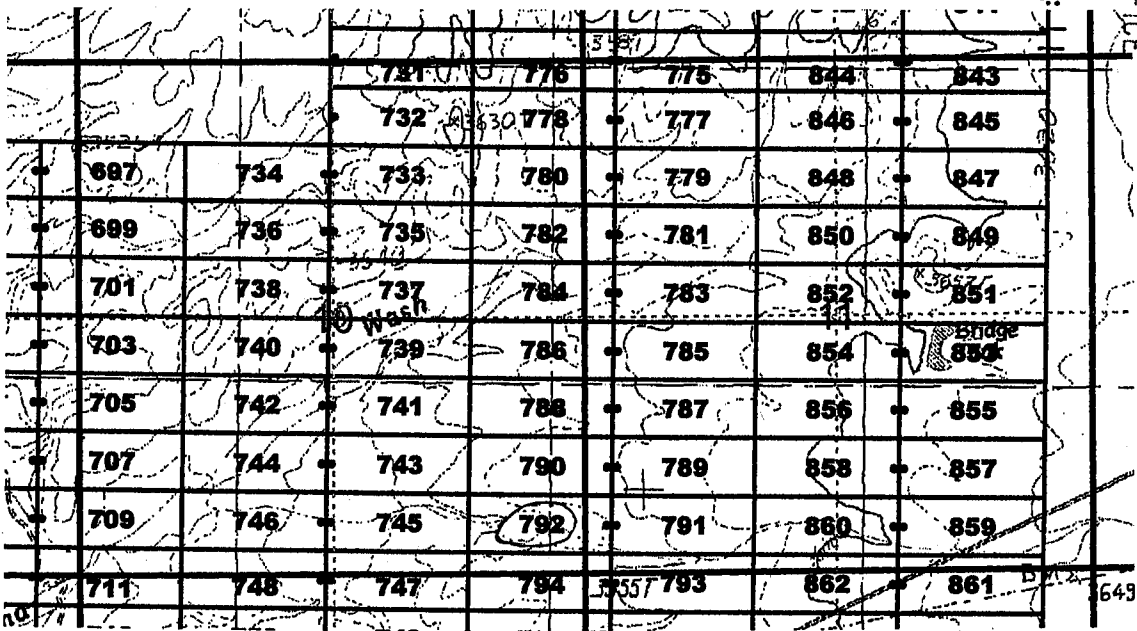
<u>1/4</u>	<u>Section</u>	<u>Township</u>	<u>Range</u>	<u>Meridian</u>
<u>SE</u>	<u>10</u>	7S	28E	Gila and Salt River
<u>SW</u>	<u>11</u>	7S	28E	Gila and Salt River
---	---	7S	28E	Gila and Salt River
---	---	7S	28E	Gila and Salt River

The northwest corner of this claim is approximately 19500 feet east and 4200 feet south of the southeast corner of Section 1, Township 7 South, Range 27 East, Gila and Salt River Base and Meridian.

DATED AND POSTED on the ground this 25<sup>th</sup> day of May, 2011.

by: Curtis Barlow  
Curtis Barlow, Agent

RECEIVED  
BLM, AZ STATE OFFICE  
2011 AUG -5 A 9:11  
PHOENIX, AZ



The above map depicts the Jose 792 lode mining claim, which is located in Section(s) 10, 11, Township 7 South, Range 28 East, Gila and Salt River Base and Meridian, Graham County, Arizona. The claim corners, end centers, and location monuments are marked by 2 inch by 2 inch by 5 foot wooden posts with aluminum tags. The bearings and distances between claims are as depicted on the map.

When recorded return to:  
Millrock Alaska LLC  
PO Box 200867  
Anchorage, Alaska 99520

AMC409832



2011-04-349

Page 1 of 1

Requested By: MILLROCK EXPLORATION

Mandy John, Graham County Recorder

07-26-2011 08:49 AM Recording Fee \$14.00

**LOCATION NOTICE FOR LODE MINING CLAIM**

NOTICE IS HEREBY GIVEN that the Jose 793 lode mining claim has been located by Millrock Alaska LLC, whose current mailing address is PO Box 200867, Anchorage, Alaska 99520. The general course of this claim is East - West, and it is situated in Graham County, Arizona. This claim is 1500 feet in length and 600 feet in width. This claim runs from the location monument on which this location notice is posted approximately 1490 feet in an easterly direction to the East end line and 10 feet in a westerly direction to the West end line. This claim is marked by six additional monuments, one at each corner and one at the center of each end line.

The location monument on which this notice is posted is situated within Section 14, Township 7 South, Range 28 East, Gila and Salt River Baseline and Meridian, Arizona, and this claim occupies the following quarter section(s), section(s), Township and Range:

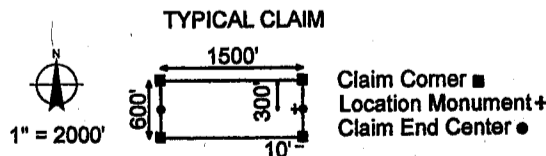
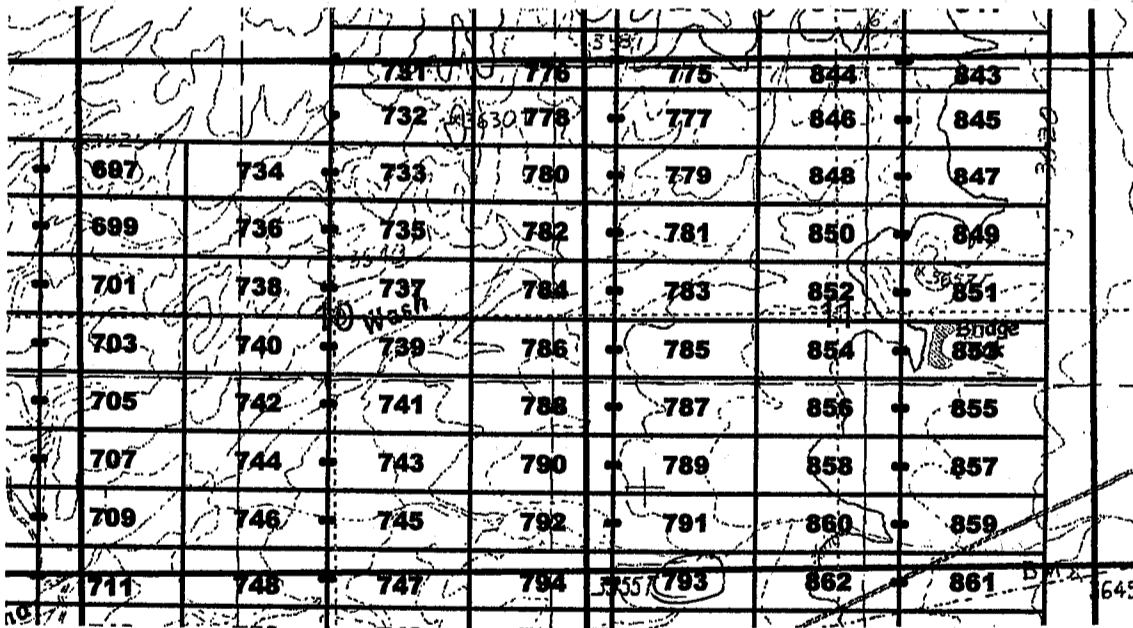
<u>1/4</u>	<u>Section</u>	<u>Township</u>	<u>Range</u>	<u>Meridian</u>
<u>SW</u>	<u>11</u>	7S	28E	Gila and Salt River
<u>NW</u>	<u>14</u>	7S	28E	Gila and Salt River
---	---	7S	28E	Gila and Salt River
---	---	7S	28E	Gila and Salt River

The northwest corner of this claim is approximately 21000 feet east and 4800 feet south of the Southeast corner of Section 1, Township 7 South, Range 27 East, Gila and Salt River Base and Meridian.

DATED AND POSTED on the ground this 25<sup>th</sup> day of May, 2011.

by: Curt Barlow  
Curtis Barlow, Agent

RECEIVED  
BLM. STATE OFFICE  
2011 May -5 A 9:11  
PHOENIX, AZ



The above map depicts the Jose 793 lode mining claim, which is located in Section(s) 11, 14, Township 7 South, Range 28 East, Gila and Salt River Base and Meridian, Graham County, Arizona. The claim corners, end centers, and location monuments are marked by 2 inch by 2 inch by 5 foot wooden posts with aluminum tags. The bearings and distances between claims are as depicted on the map.

When recorded return to:  
Millrock Alaska LLC  
PO Box 200867  
Anchorage, Alaska 99520

AMC409833



2011-01350

Page 1 of 1

Requested By: MILLROCK EXPLORATION

Wendy John, Graham County Recorder

07-26-2011 08:49 AM Recording Fee \$14.00

**LOCATION NOTICE FOR LODE MINING CLAIM**

NOTICE IS HEREBY GIVEN that the Jose 794 lode mining claim has been located by Millrock Alaska LLC, whose current mailing address is PO Box 200867, Anchorage, Alaska 99520. The general course of this claim is East - West, and it is situated in Graham County, Arizona. This claim is 1500 feet in length and 600 feet in width. This claim runs from the location monument on which this location notice is posted approximately 10 feet in an easterly direction to the East end line and 1490 feet in a westerly direction to the West end line. This claim is marked by six additional monuments, one at each corner and one at the center of each end line.

The location monument on which this notice is posted is situated within Section 14, Township 7 South, Range 28 East, Gila and Salt River Baseline and Meridian, Arizona, and this claim occupies the following quarter section(s), section(s), Township and Range:

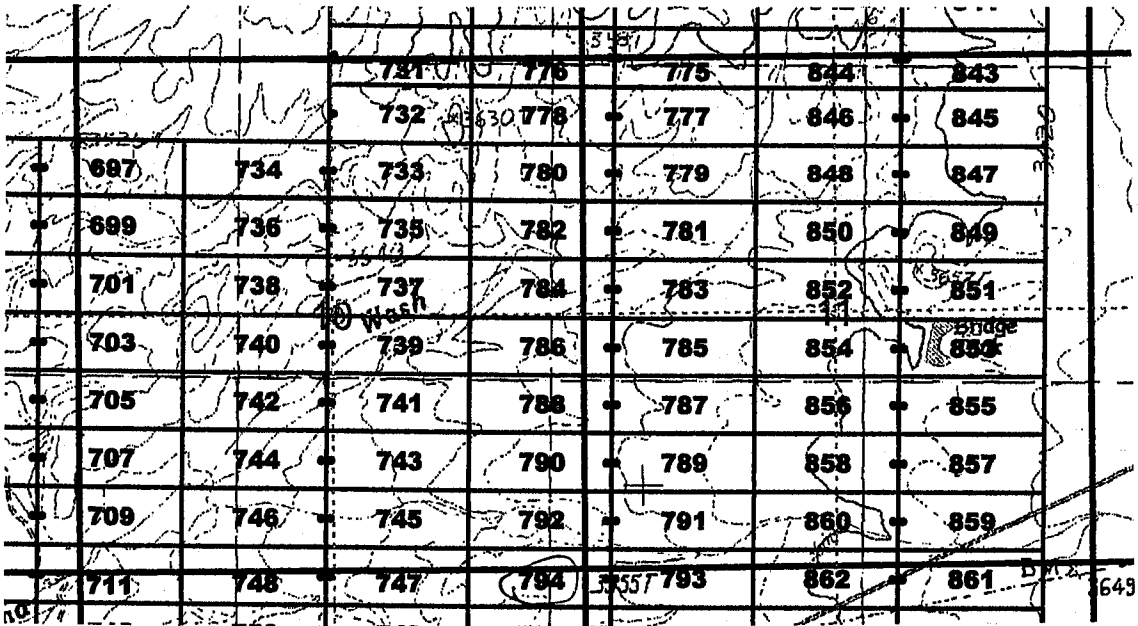
<u>1/4</u>	<u>Section</u>	<u>Township</u>	<u>Range</u>	<u>Meridian</u>
<u>SE</u>	<u>10</u>	7S	28E	Gila and Salt River
<u>SW</u>	<u>11</u>	7S	28E	Gila and Salt River
<u>NE</u>	<u>15</u>	7S	28E	Gila and Salt River
<u>NW</u>	<u>14</u>	7S	28E	Gila and Salt River

RECEIVED  
BLM AZ STATE OFFICE  
2011 AUG 5 A 9:11  
HOHOKI, AZ

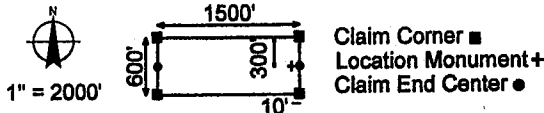
The northwest corner of this claim is approximately 19500 feet east and 4800 feet south of the Southeast corner of Section 1, Township 7 South, Range 27 East, Gila and Salt River Base and Meridian.

DATED AND POSTED on the ground this 25th day of May, 2011.

by: Curt Barlow  
Curtis Barlow, Agent



TYPICAL CLAIM



The above map depicts the Jose 794 lode mining claim, which is located in Section(s) 10, 11, 14, 15, Township 7 South, Range 28 East, Gila and Salt River Base and Meridian, Graham County, Arizona. The claim corners, end centers, and location monuments are marked by 2 inch by 2 inch by 5 foot wooden posts with aluminum tags. The bearings and distances between claims are as depicted on the map.

When recorded return to:  
Millrock Alaska LLC  
PO Box 200867  
Anchorage, Alaska 99520

AMC409834

**LOCATION NOTICE FOR LODE MINING CLAIM**

NOTICE IS HEREBY GIVEN that the Jose 795 lode mining claim has been located by Millrock Alaska LLC, whose current mailing address is PO Box 200867, Anchorage, Alaska 99520. The general course of this claim is East - West, and it is situated in Graham County, Arizona. This claim is 1500 feet in length and 600 feet in width. This claim runs from the location monument on which this location notice is posted approximately 1490 feet in an easterly direction to the East end line and 10 feet in a westerly direction to the West end line. This claim is marked by six additional monuments, one at each corner and one at the center of each end line.

The location monument on which this notice is posted is situated within Section 14, Township 7 South, Range 28 East, Gila and Salt River Baseline and Meridian, Arizona, and this claim occupies the following quarter section(s), section(s), Township and Range:

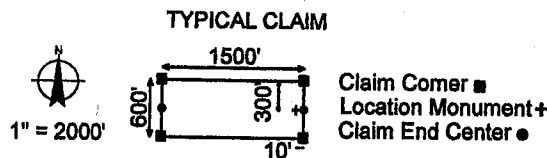
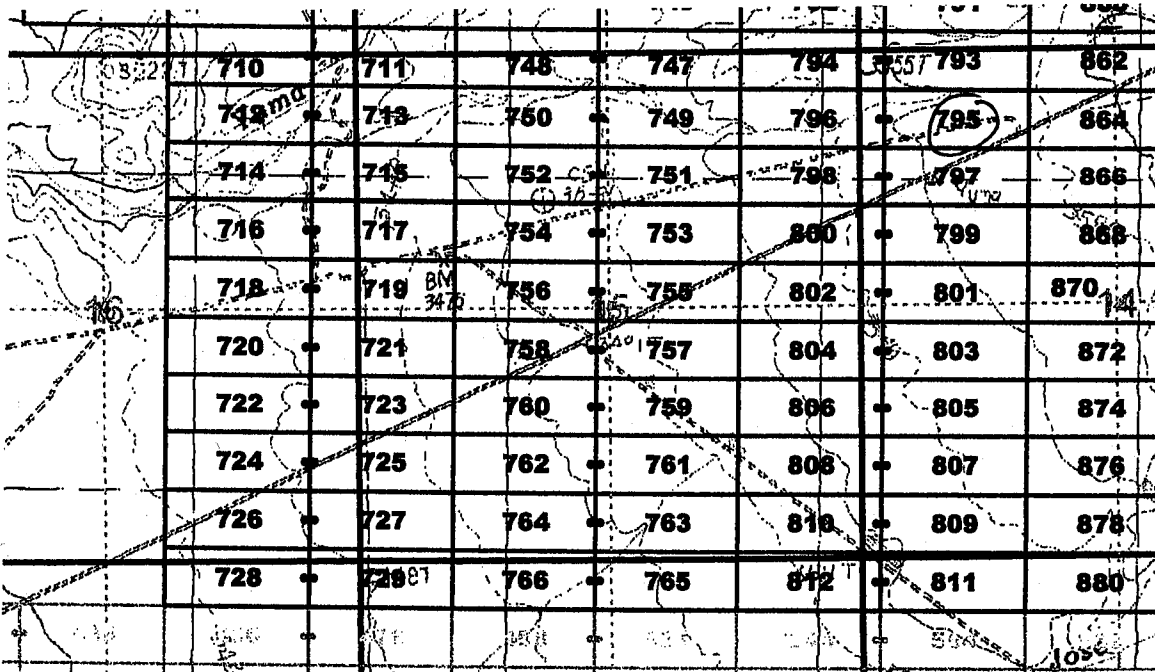
<u>1/4</u>	<u>Section</u>	<u>Township</u>	<u>Range</u>	<u>Meridian</u>
<u>NW</u>	<u>14</u>	7S	28E	Gila and Salt River
---	---	7S	28E	Gila and Salt River
---	---	7S	28E	Gila and Salt River
---	---	7S	28E	Gila and Salt River

The northwest corner of this claim is approximately 21000 feet east and 5400 feet south of the Southeast corner of Section 1, Township 7 South, Range 27 East, Gila and Salt River Base and Meridian.

DATED AND POSTED on the ground this 25<sup>th</sup> day of May, 2011.

by: [Signature]  
Mike Pollard, Agent

RECEIVED  
BLM AZ STATE OFFICE  
2011 AUG - 5 A 9:31  
HOENIX, AZ



The above map depicts the Jose 795 lode mining claim, which is located in Section(s) 14, Township 7 South, Range 28 East, Gila and Salt River Base and Meridian, Graham County, Arizona. The claim corners, end centers, and location monuments are marked by 2 inch by 2 inch by 5 foot wooden posts with aluminum tags. The bearings and distances between claims are as depicted on the map.

When recorded return to:  
Millrock Alaska LLC  
PO Box 200867  
Anchorage, Alaska 99520

AMC409835



**LOCATION NOTICE FOR LODE MINING CLAIM**

NOTICE IS HEREBY GIVEN that the Jose 796 lode mining claim has been located by Millrock Alaska LLC, whose current mailing address is PO Box 200867, Anchorage, Alaska 99520. The general course of this claim is East - West, and it is situated in Graham County, Arizona. This claim is 1500 feet in length and 600 feet in width. This claim runs from the location monument on which this location notice is posted approximately 10 feet in an easterly direction to the East end line and 1490 feet in a westerly direction to the West end line. This claim is marked by six additional monuments, one at each corner and one at the center of each end line.

The location monument on which this notice is posted is situated within Section 14, Township 7 South, Range 28 East, Gila and Salt River Baseline and Meridian, Arizona, and this claim occupies the following quarter section(s), section(s), Township and Range:

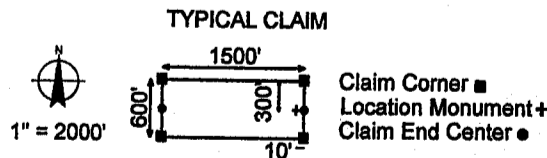
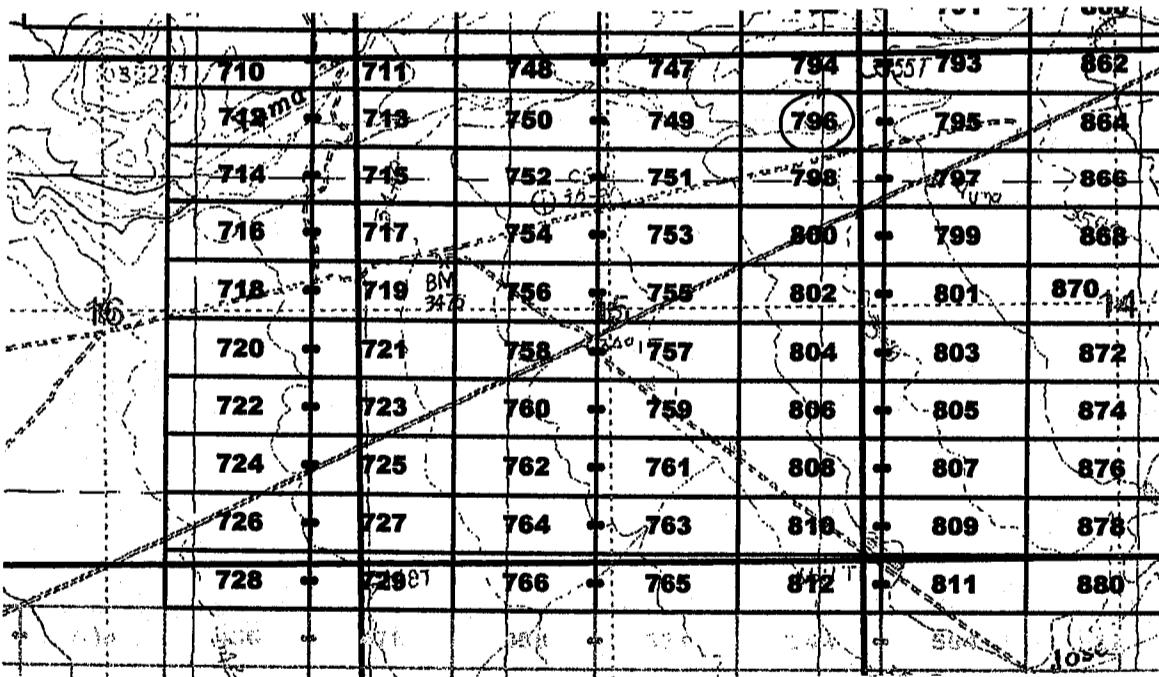
1/4	Section	Township	Range	Meridian
<u>NE</u>	<u>15</u>	7S	28E	Gila and Salt River
<u>NW</u>	<u>14</u>	7S	28E	Gila and Salt River
---	---	7S	28E	Gila and Salt River
---	---	7S	28E	Gila and Salt River

RECEIVED  
B.L.M. AZ STATE OFFICE

The northwest corner of this claim is approximately 19500 feet east and 5400 feet south of the Southeast corner of Section 1, Township 7 South, Range 27 East, Gila and Salt River Base and Meridian.

DATED AND POSTED on the ground this 25th day of May, 2011.

by: [Signature]  
Mike Pollard, Agent



The above map depicts the Jose 796 lode mining claim, which is located in Section(s) 14, 15, Township 7 South, Range 28 East, Gila and Salt River Base and Meridian, Graham County, Arizona. The claim corners, end centers, and location monuments are marked by 2 inch by 2 inch by 5 foot wooden posts with aluminum tags. The bearings and distances between claims are as depicted on the map.

When recorded return to:  
 Millrock Alaska LLC  
 PO Box 200867  
 Anchorage, Alaska 99520

AMC409836

**LOCATION NOTICE FOR LODE MINING CLAIM**

NOTICE IS HEREBY GIVEN that the Jose 797 lode mining claim has been located by Millrock Alaska LLC, whose current mailing address is PO Box 200867, Anchorage, Alaska 99520. The general course of this claim is East - West, and it is situated in Graham County, Arizona. This claim is 1500 feet in length and 600 feet in width. This claim runs from the location monument on which this location notice is posted approximately 1490 feet in an easterly direction to the East end line and 10 feet in a westerly direction to the West end line. This claim is marked by six additional monuments, one at each corner and one at the center of each end line.

The location monument on which this notice is posted is situated within Section 14, Township 7 South, Range 28 East, Gila and Salt River Baseline and Meridian, Arizona, and this claim occupies the following quarter section(s), section(s), Township and Range:

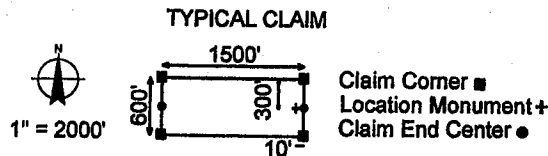
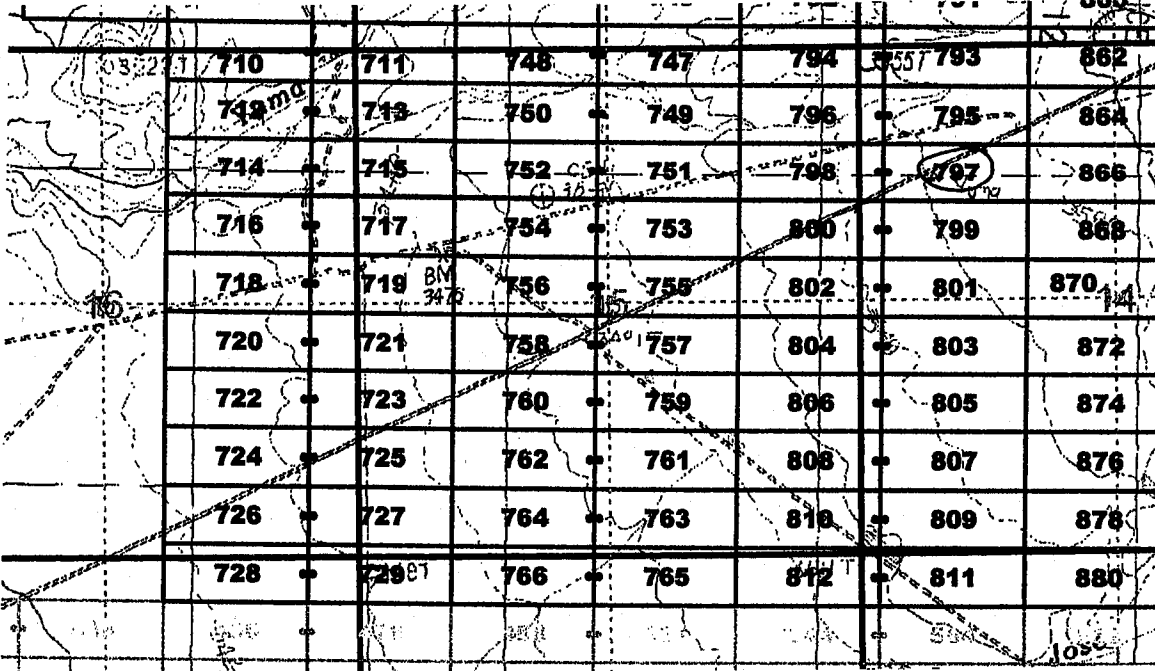
<u>1/4</u>	<u>Section</u>	<u>Township</u>	<u>Range</u>	<u>Meridian</u>
<u>NW</u>	<u>14</u>	7S	28E	Gila and Salt River
---	---	7S	28E	Gila and Salt River
---	---	7S	28E	Gila and Salt River
---	---	7S	28E	Gila and Salt River

The northwest corner of this claim is approximately 21000 feet east and 6000 feet south of the Southeast corner of Section 1, Township 7 South, Range 27 East, Gila and Salt River Base and Meridian.

DATED AND POSTED on the ground this 25<sup>th</sup> day of May, 2011.

by: [Signature]  
 Mike Pollard, Agent

RECEIVED  
 BLM, AZ STATE OFFICE  
 PHOENIX, AZ  
 2011 AUG -5 A 9:12



The above map depicts the Jose 797 lode mining claim, which is located in Section(s) 14, Township 7 South, Range 28 East, Gila and Salt River Base and Meridian, Graham County, Arizona. The claim corners, end centers, and location monuments are marked by 2 inch by 2 inch by 5 foot wooden posts with aluminum tags. The bearings and distances between claims are as depicted on the map.

When recorded return to:  
 Millrock Alaska LLC  
 PO Box 200867  
 Anchorage, Alaska 99520

AMC409837



**LOCATION NOTICE FOR LODE MINING CLAIM**

NOTICE IS HEREBY GIVEN that the Jose 798 lode mining claim has been located by Millrock Alaska LLC, whose current mailing address is PO Box 200867, Anchorage, Alaska 99520. The general course of this claim is East - West, and it is situated in Graham County, Arizona. This claim is 1500 feet in length and 600 feet in width. This claim runs from the location monument on which this location notice is posted approximately 10 feet in an easterly direction to the East end line and 1490 feet in a westerly direction to the West end line. This claim is marked by six additional monuments, one at each corner and one at the center of each end line.

The location monument on which this notice is posted is situated within Section 14, Township 7 South, Range 28 East, Gila and Salt River Baseline and Meridian, Arizona, and this claim occupies the following quarter section(s), section(s), Township and Range:

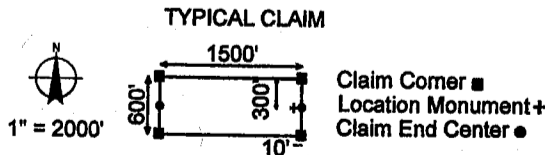
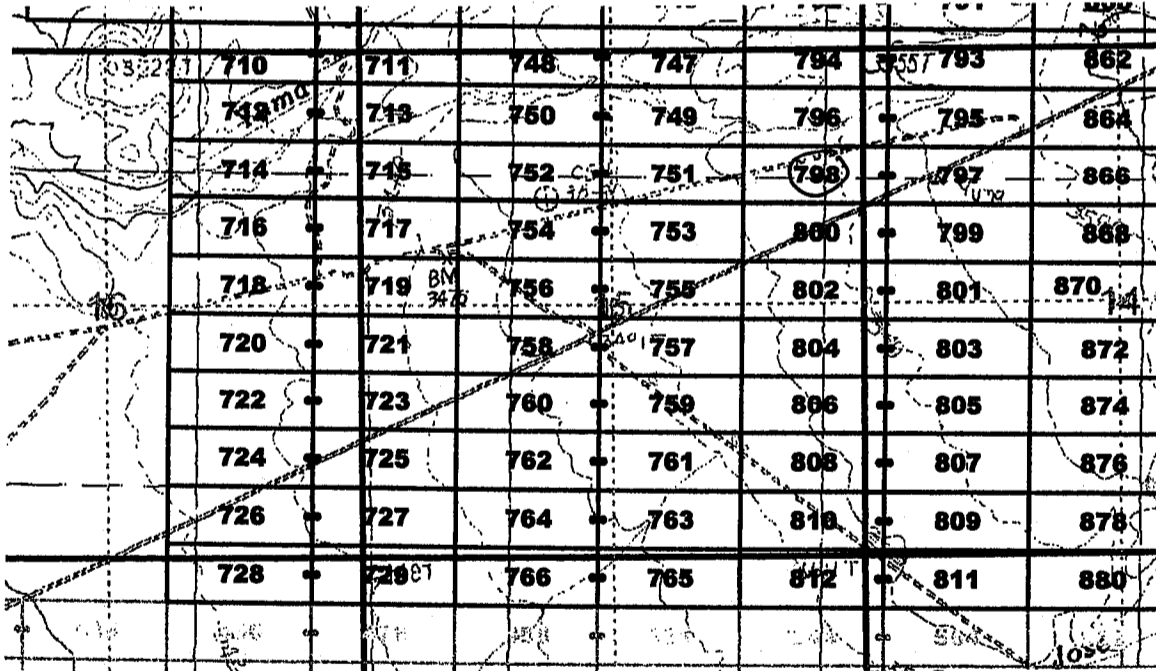
<u>1/4</u>	<u>Section</u>	<u>Township</u>	<u>Range</u>	<u>Meridian</u>
<u>NE</u>	<u>15</u>	7S	28E	Gila and Salt River
<u>NW</u>	<u>14</u>	7S	28E	Gila and Salt River
---	---	7S	28E	Gila and Salt River
---	---	7S	28E	Gila and Salt River

The northwest corner of this claim is approximately 19500 feet east and 6000 feet south of the Southeast corner of Section 1, Township 7 South, Range 27 East, Gila and Salt River Base and Meridian.

DATED AND POSTED on the ground this 25<sup>th</sup> day of May, 2011.

by: [Signature]  
 Mike Pollard, Agent

RECEIVED  
 B.L.M.  
 AZ STATE OFFICE  
 2011 AUG -5 A 9:11  
 PHOENIX, AZ



The above map depicts the Jose 798 lode mining claim, which is located in Section(s) 14, 15, Township 7 South, Range 28 East, Gila and Salt River Base and Meridian, Graham County, Arizona. The claim corners, end centers, and location monuments are marked by 2 inch by 2 inch by 5 foot wooden posts with aluminum tags. The bearings and distances between claims are as depicted on the map.

When recorded return to:  
 Millrock Alaska LLC  
 PO Box 200867  
 Anchorage, Alaska 99520

AMC 409838

**LOCATION NOTICE FOR LODE MINING CLAIM**

NOTICE IS HEREBY GIVEN that the Jose 799 lode mining claim has been located by Millrock Alaska LLC, whose current mailing address is PO Box 200867, Anchorage, Alaska 99520. The general course of this claim is East - West, and it is situated in Graham County, Arizona. This claim is 1500 feet in length and 600 feet in width. This claim runs from the location monument on which this location notice is posted approximately 1490 feet in an easterly direction to the East end line and 10 feet in a westerly direction to the West end line. This claim is marked by six additional monuments, one at each corner and one at the center of each end line.

The location monument on which this notice is posted is situated within Section 14, Township 7 South, Range 28 East, Gila and Salt River Baseline and Meridian, Arizona, and this claim occupies the following quarter section(s), section(s), Township and Range:

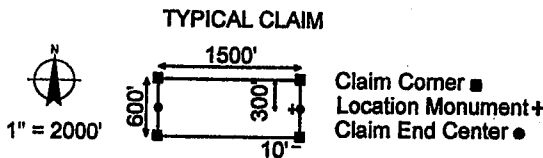
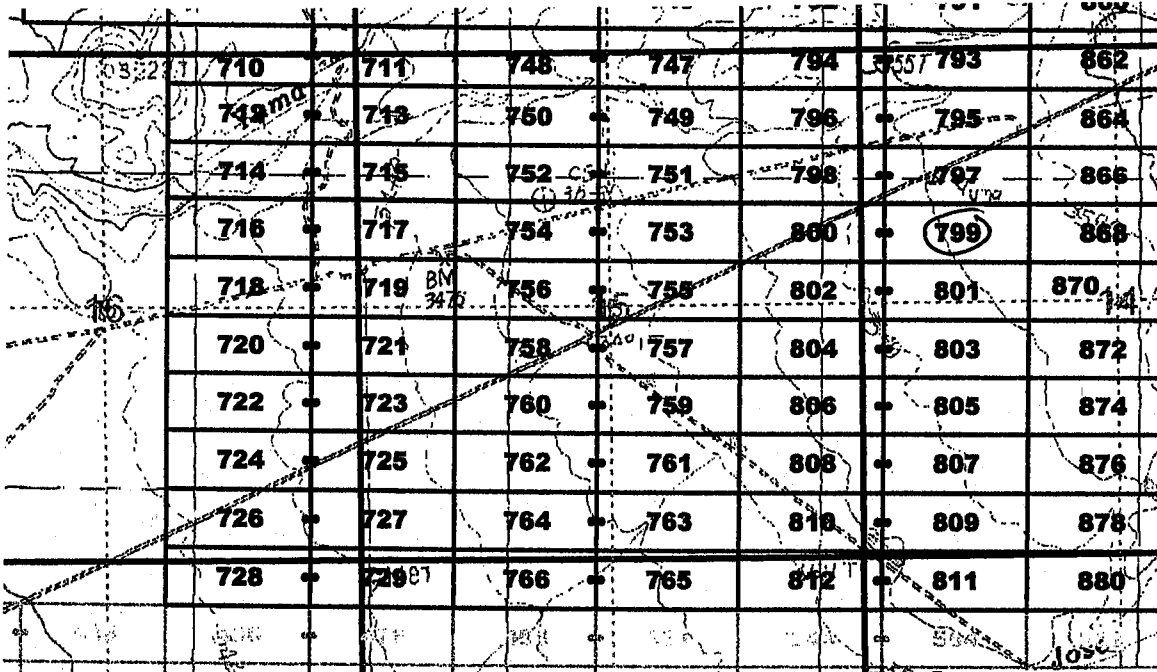
<u>1/4</u>	<u>Section</u>	<u>Township</u>	<u>Range</u>	<u>Meridian</u>
<u>NW</u>	<u>14</u>	7S	28E	Gila and Salt River
_____	_____	7S	28E	Gila and Salt River
_____	_____	7S	28E	Gila and Salt River
_____	_____	7S	28E	Gila and Salt River

The northwest corner of this claim is approximately 21000 feet east and 1000 feet south of the southeast corner of Section 1, Township 7 South, Range 27 East, Gila and Salt River Base and Meridian.

DATED AND POSTED on the ground this 29<sup>th</sup> day of May, 2011.

by: [Signature]  
 Mike Pollard, Agent

RECEIVED  
 B.L.M. AZ STATE OFFICE  
 PHOENIX, AZ  
 2011 MAY -5 A 9:12



The above map depicts the Jose 799 lode mining claim, which is located in Section(s) 14, Township 7 South, Range 28 East, Gila and Salt River Base and Meridian, Graham County, Arizona. The claim corners, end centers, and location monuments are marked by 2 inch by 2 inch by 5 foot wooden posts with aluminum tags. The bearings and distances between claims are as depicted on the map.

When recorded return to:  
 Millrock Alaska LLC  
 PO Box 200867  
 Anchorage, Alaska 99520

AMC409839



2011-04556

Page 1 of 1

Requested By: MILLROCK EXPLORATION

Wandy John, Graham County Recorder

07-26-2011 08:49 AM Recording Fee \$14.00

**LOCATION NOTICE FOR LODE MINING CLAIM**

NOTICE IS HEREBY GIVEN that the Jose 800 lode mining claim has been located by Millrock Alaska LLC, whose current mailing address is PO Box 200867, Anchorage, Alaska 99520. The general course of this claim is East - West, and it is situated in Graham County, Arizona. This claim is 1500 feet in length and 600 feet in width. This claim runs from the location monument on which this location notice is posted approximately 10 feet in an easterly direction to the East end line and 1490 feet in a westerly direction to the West end line. This claim is marked by six additional monuments, one at each corner and one at the center of each end line.

The location monument on which this notice is posted is situated within Section 14, Township 7 South, Range 28 East, Gila and Salt River Baseline and Meridian, Arizona, and this claim occupies the following quarter section(s), section(s), Township and Range:

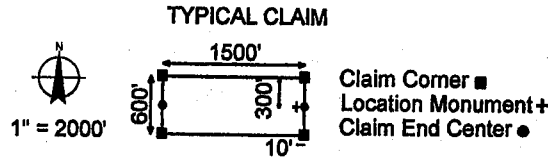
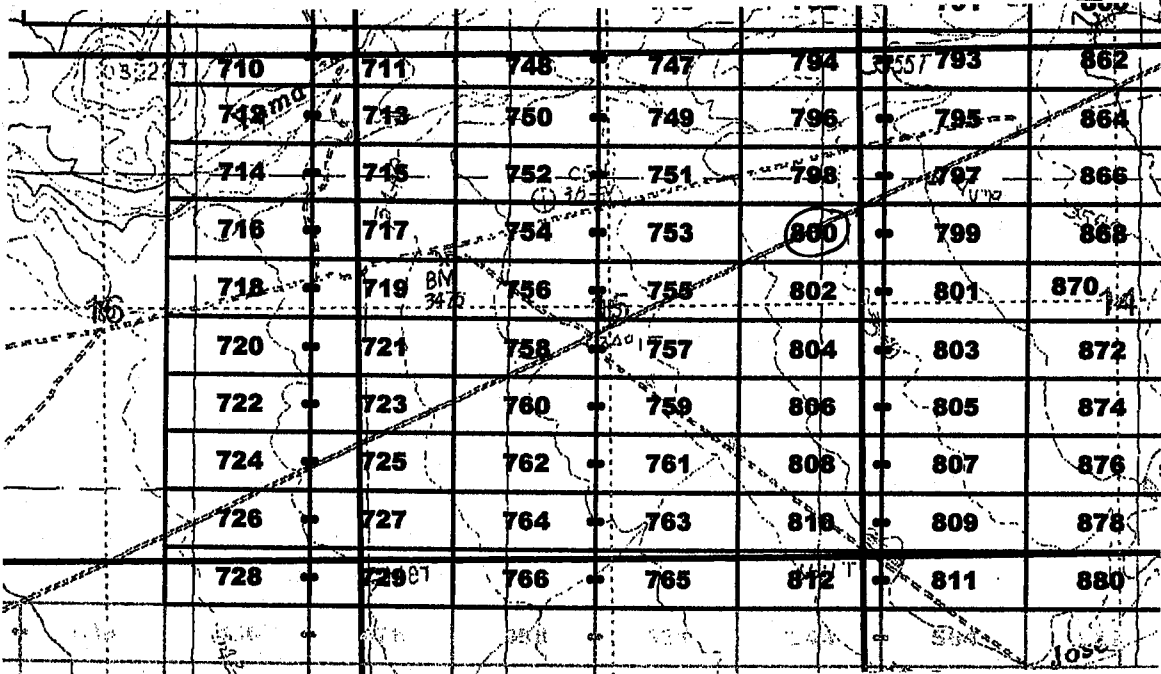
1/4	Section	Township	Range	Meridian
<u>NE</u>	<u>15</u>	7S	28E	Gila and Salt River
<u>NW</u>	<u>14</u>	7S	28E	Gila and Salt River
---	---	7S	28E	Gila and Salt River
---	---	7S	28E	Gila and Salt River

The northwest corner of this claim is approximately 19500 feet east and 16000 feet south of the Southeast corner of Section 1, Township 7 South, Range 27 East, Gila and Salt River Base and Meridian.

DATED AND POSTED on the ground this 25th day of May, 2011.

by: [Signature]  
Mike Pollard, Agent

RECEIVED  
BLM AZ STATE OFFICE  
2011 JUN - 5 A 9: 13  
PHOENIX, AZ



The above map depicts the Jose 800 lode mining claim, which is located in Section(s) 14, 15, Township 7 South, Range 28 East, Gila and Salt River Base and Meridian, Graham County, Arizona. The claim corners, end centers, and location monuments are marked by 2 inch by 2 inch by 5 foot wooden posts with aluminum tags. The bearings and distances between claims are as depicted on the map.

When recorded return to:  
Millrock Alaska LLC  
PO Box 200867  
Anchorage, Alaska 99520

AMC409840

**LOCATION NOTICE FOR LODE MINING CLAIM**

NOTICE IS HEREBY GIVEN that the Jose 801 lode mining claim has been located by Millrock Alaska LLC, whose current mailing address is PO Box 200867, Anchorage, Alaska 99520. The general course of this claim is East - West, and it is situated in Graham County, Arizona. This claim is 1500 feet in length and 600 feet in width. This claim runs from the location monument on which this location notice is posted approximately 1490 feet in an easterly direction to the East end line and 10 feet in a westerly direction to the West end line. This claim is marked by six additional monuments, one at each corner and one at the center of each end line.

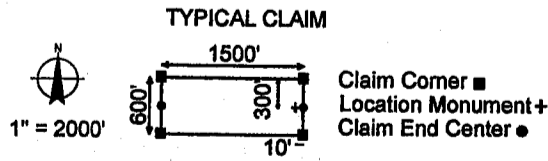
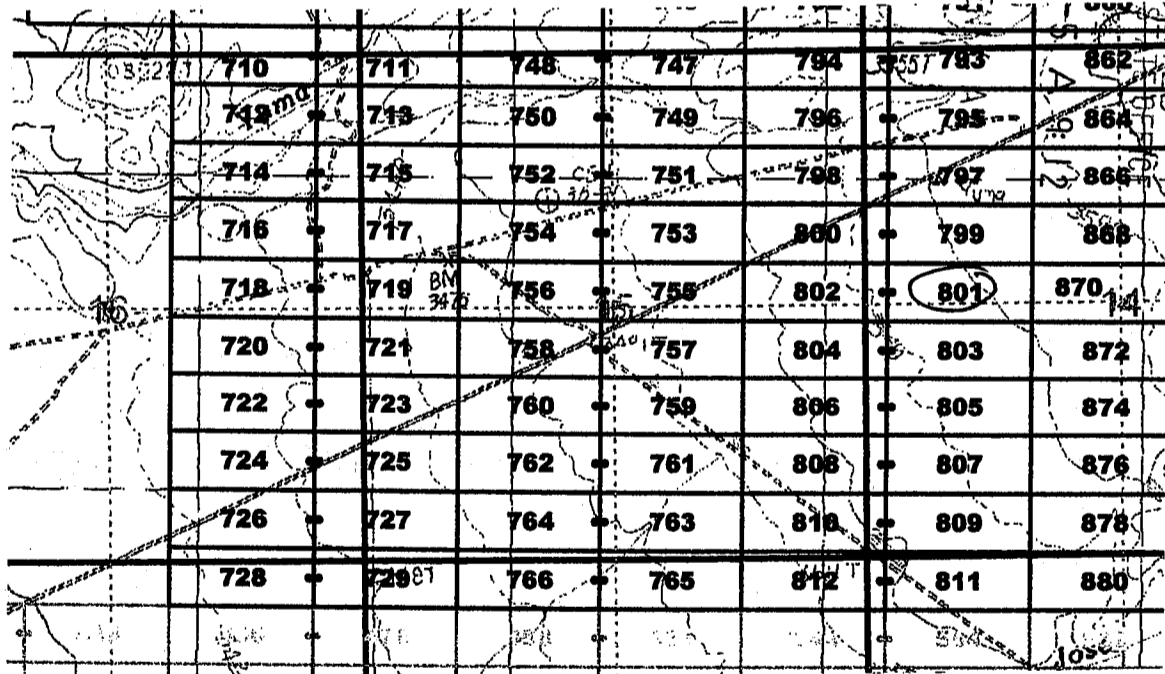
The location monument on which this notice is posted is situated within Section 14, Township 7 South, Range 28 East, Gila and Salt River Baseline and Meridian, Arizona, and this claim occupies the following quarter section(s), section(s), Township and Range:

1/4	Section	Township	Range	Meridian
NW	14	7S	28E	Gila and Salt River
SW	14	7S	28E	Gila and Salt River
---	---	7S	28E	Gila and Salt River
---	---	7S	28E	Gila and Salt River

The northwest corner of this claim is approximately 21000 feet east and 7200 feet south of the Southeast corner of Section 1, Township 7 South, Range 27 East, Gila and Salt River Base and Meridian.

DATED AND POSTED on the ground this 25th day of May, 2011.

by: [Signature]  
Mike Pollard, Agent



The above map depicts the Jose 801 lode mining claim, which is located in Section(s) 14, Township 7 South, Range 28 East, Gila and Salt River Base and Meridian, Graham County, Arizona. The claim corners, end centers, and location monuments are marked by 2 inch by 2 inch by 5 foot wooden posts with aluminum tags. The bearings and distances between claims are as depicted on the map.

When recorded return to:  
Millrock Alaska LLC  
PO Box 200867  
Anchorage, Alaska 99520

RECEIVED  
B.L.M. AZ STATE OFFICE  
2011 AUG 15  
PHOENIX

AMC409841

**LOCATION NOTICE FOR LODE MINING CLAIM**

NOTICE IS HEREBY GIVEN that the Jose 802 lode mining claim has been located by Millrock Alaska LLC, whose current mailing address is PO Box 200867, Anchorage, Alaska 99520. The general course of this claim is East - West, and it is situated in Graham County, Arizona. This claim is 1500 feet in length and 600 feet in width. This claim runs from the location monument on which this location notice is posted approximately 10 feet in an easterly direction to the East end line and 1490 feet in a westerly direction to the West end line. This claim is marked by six additional monuments, one at each corner and one at the center of each end line.

The location monument on which this notice is posted is situated within Section 14, Township 7 South, Range 28 East, Gila and Salt River Baseline and Meridian, Arizona, and this claim occupies the following quarter section(s), section(s), Township and Range:

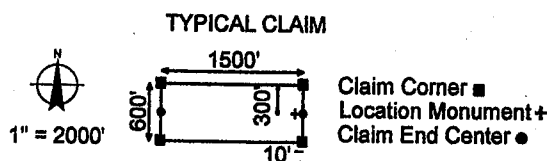
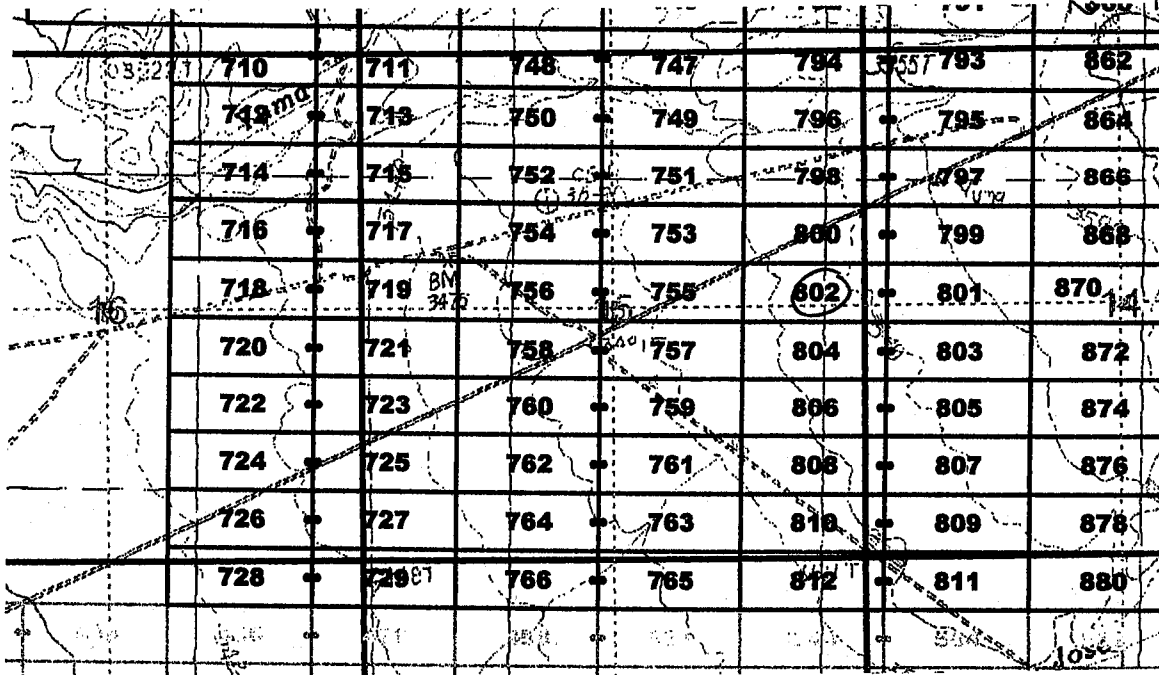
<u>1/4</u>	<u>Section</u>	<u>Township</u>	<u>Range</u>	<u>Meridian</u>
<u>NW</u>	<u>14</u>	7S	28E	Gila and Salt River
<u>SW</u>	<u>14</u>	7S	28E	Gila and Salt River
<u>NE</u>	<u>15</u>	7S	28E	Gila and Salt River
<u>SE</u>	<u>15</u>	7S	28E	Gila and Salt River

The northwest corner of this claim is approximately 19500 feet east and 7200 feet south of the southeast corner of Section 1, Township 7 South, Range 27 East, Gila and Salt River Base and Meridian.

DATED AND POSTED on the ground this 25<sup>th</sup> day of May, 2011.

by: [Signature]  
 Mike Pollard, Agent

RECEIVED  
 B.L.M. AZ STATE OFFICE  
 PHOENIX, AZ  
 2011 05 - 5 A 9: 12



The above map depicts the Jose 802 lode mining claim, which is located in Section(s) 14, 15, Township 7 South, Range 28 East, Gila and Salt River Base and Meridian, Graham County, Arizona. The claim corners, end centers, and location monuments are marked by 2 inch by 2 inch by 5 foot wooden posts with aluminum tags. The bearings and distances between claims are as depicted on the map.

When recorded return to:  
 Millrock Alaska LLC  
 PO Box 200867  
 Anchorage, Alaska 99520

AMC409842



2011-07-26

Page 1 of 1

Requested By: MILLROCK EXPLORATION

Wendy John, Graham County Recorder

07-26-2011 08:49 AM Recording Fee \$14.00

**LOCATION NOTICE FOR LODE MINING CLAIM**

NOTICE IS HEREBY GIVEN that the Jose 803 lode mining claim has been located by Millrock Alaska LLC, whose current mailing address is PO Box 200867, Anchorage, Alaska 99520. The general course of this claim is East - West, and it is situated in Graham County, Arizona. This claim is 1500 feet in length and 600 feet in width. This claim runs from the location monument on which this location notice is posted approximately 1490 feet in an easterly direction to the East end line and 10 feet in a westerly direction to the West end line. This claim is marked by six additional monuments, one at each corner and one at the center of each end line.

The location monument on which this notice is posted is situated within Section 14, Township 7 South, Range 28 East, Gila and Salt River Baseline and Meridian, Arizona, and this claim occupies the following quarter section(s), section(s), Township and Range:

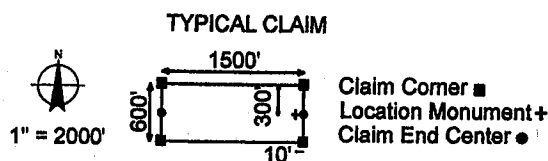
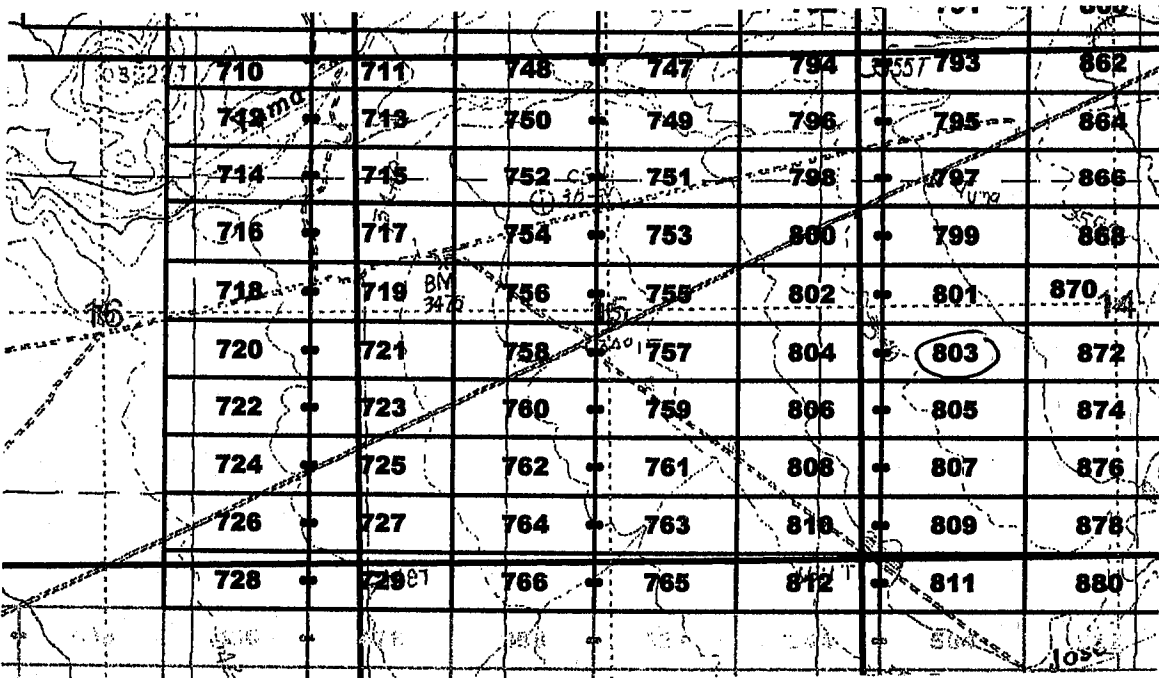
<u>1/4</u>	<u>Section</u>	<u>Township</u>	<u>Range</u>	<u>Meridian</u>
<u>SW</u>	<u>14</u>	7S	28E	Gila and Salt River
---	---	7S	28E	Gila and Salt River
---	---	7S	28E	Gila and Salt River
---	---	7S	28E	Gila and Salt River

The northwest corner of this claim is approximately 21000 feet east and 7800 feet south of the Southeast corner of Section 1, Township 7 South, Range 27 East, Gila and Salt River Base and Meridian.

DATED AND POSTED on the ground this 25<sup>th</sup> day of May, 2011.

by: [Signature]  
Mike Pollard, Agent

RECEIVED  
B.L.M. ARIZONA STATE OFFICE  
2011 AUG 15 A 9:12  
HONOLULU, AZ



The above map depicts the Jose 803 lode mining claim, which is located in Section(s) 14, Township 7 South, Range 28 East, Gila and Salt River Base and Meridian, Graham County, Arizona. The claim corners, end centers, and location monuments are marked by 2 inch by 2 inch by 5 foot wooden posts with aluminum tags. The bearings and distances between claims are as depicted on the map.

When recorded return to:  
Millrock Alaska LLC  
PO Box 200867  
Anchorage, Alaska 99520

AMC409843





**LOCATION NOTICE FOR LODE MINING CLAIM**

NOTICE IS HEREBY GIVEN that the Jose 804 lode mining claim has been located by Millrock Alaska LLC, whose current mailing address is PO Box 200867, Anchorage, Alaska 99520. The general course of this claim is East - West, and it is situated in Graham County, Arizona. This claim is 1500 feet in length and 600 feet in width. This claim runs from the location monument on which this location notice is posted approximately 10 feet in an easterly direction to the East end line and 1490 feet in a westerly direction to the West end line. This claim is marked by six additional monuments, one at each corner and one at the center of each end line.

The location monument on which this notice is posted is situated within Section 14, Township 7 South, Range 28 East, Gila and Salt River Baseline and Meridian, Arizona, and this claim occupies the following quarter section(s), section(s), Township and Range:

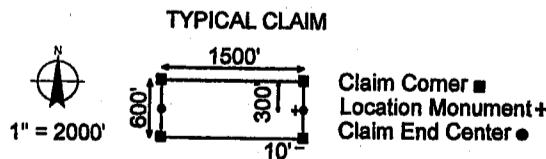
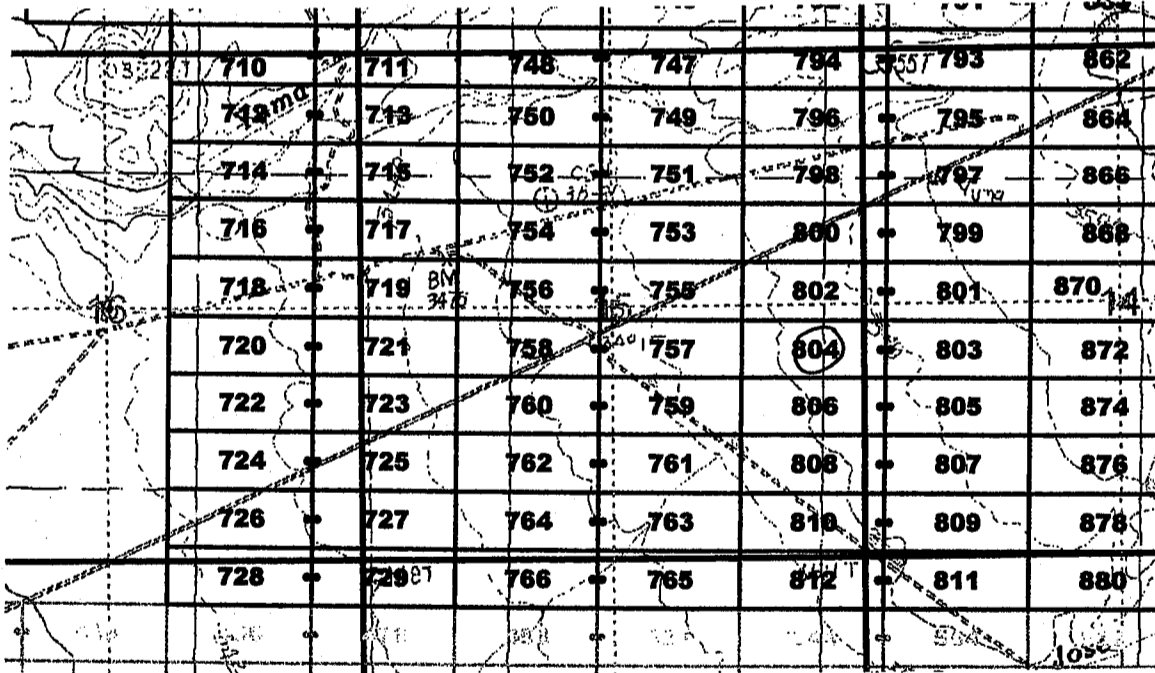
<u>1/4</u>	<u>Section</u>	<u>Township</u>	<u>Range</u>	<u>Meridian</u>
<u>SE</u>	<u>19</u>	7S	28E	Gila and Salt River
<u>SW</u>	<u>14</u>	7S	28E	Gila and Salt River
---	---	7S	28E	Gila and Salt River
---	---	7S	28E	Gila and Salt River

The northwest corner of this claim is approximately 19900 feet east and 7800 feet south of the Southeast corner of Section 1, Township 7 South, Range 27 East, Gila and Salt River Base and Meridian.

DATED AND POSTED on the ground this 25th day of May, 2011.

by: [Signature]  
 Mike Pollard, Agent

RECEIVED  
 BLM STATE OFFICE  
 PHOENIX, AZ  
 2011 05 26 - 5 A 9: 12



The above map depicts the Jose 804 lode mining claim, which is located in Section(s) 14, 15, Township 7 South, Range 28 East, Gila and Salt River Base and Meridian, Graham County, Arizona. The claim corners, end centers, and location monuments are marked by 2 inch by 2 inch by 5 foot wooden posts with aluminum tags. The bearings and distances between claims are as depicted on the map.

When recorded return to:  
 Millrock Alaska LLC  
 PO Box 200867  
 Anchorage, Alaska 99520

AN C 4 0 9 8 4 4



**LOCATION NOTICE FOR LODE MINING CLAIM**

NOTICE IS HEREBY GIVEN that the Jose 805 lode mining claim has been located by Millrock Alaska LLC, whose current mailing address is PO Box 200867, Anchorage, Alaska 99520. The general course of this claim is East - West, and it is situated in Graham County, Arizona. This claim is 1500 feet in length and 600 feet in width. This claim runs from the location monument on which this location notice is posted approximately 1490 feet in an easterly direction to the East end line and 10 feet in a westerly direction to the West end line. This claim is marked by six additional monuments, one at each corner and one at the center of each end line.

The location monument on which this notice is posted is situated within Section 14, Township 7 South, Range 28 East, Gila and Salt River Baseline and Meridian, Arizona, and this claim occupies the following quarter section(s), section(s), Township and Range:

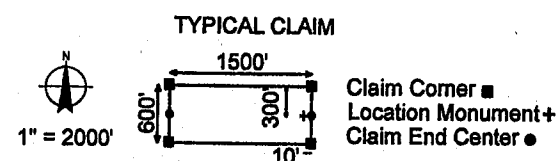
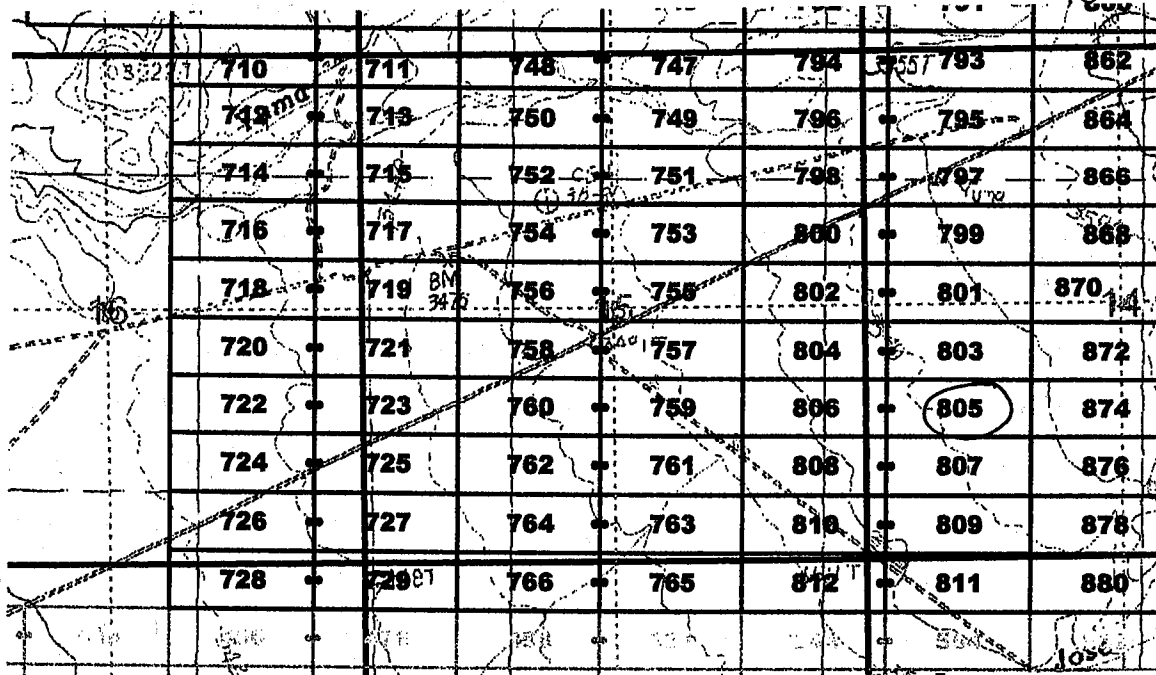
<u>1/4</u>	<u>Section</u>	<u>Township</u>	<u>Range</u>	<u>Meridian</u>
<u>SW</u>	<u>14</u>	7S	28E	Gila and Salt River
---	---	7S	28E	Gila and Salt River
---	---	7S	28E	Gila and Salt River
---	---	7S	28E	Gila and Salt River

The northwest corner of this claim is approximately 21000 feet east and 8400 feet south of the Southeast corner of Section 1, Township 7 South, Range 27 East, Gila and Salt River Base and Meridian.

DATED AND POSTED on the ground this 25<sup>th</sup> day of May, 2011.

by: [Signature]  
 Mike Pollard, Agent

RECEIVED  
 BLM, STATE OFFICE  
 MAY - 5 A 9:12  
 PHOENIX, AZ



The above map depicts the Jose 805 lode mining claim, which is located in Section(s) 14, Township 7 South, Range 28 East, Gila and Salt River Base and Meridian, Graham County, Arizona. The claim corners, end centers, and location monuments are marked by 2 inch by 2 inch by 5 foot wooden posts with aluminum tags. The bearings and distances between claims are as depicted on the map.

When recorded return to:  
 Millrock Alaska LLC  
 PO Box 200867  
 Anchorage, Alaska 99520

ANCL409845



2011-05-26 T362

Page 1 of 1

Requested By: MILLROCK EXPLORATION

Mandy John, Graham County Recorder

07-26-2011 08:49 AM Recording Fee \$14.00

**LOCATION NOTICE FOR LODE MINING CLAIM**

NOTICE IS HEREBY GIVEN that the Jose 809 lode mining claim has been located by Millrock Alaska LLC, whose current mailing address is PO Box 200867, Anchorage, Alaska 99520. The general course of this claim is East - West, and it is situated in Graham County, Arizona. This claim is 1500 feet in length and 600 feet in width. This claim runs from the location monument on which this location notice is posted approximately 10 feet in an easterly direction to the East end line and 1490 feet in a westerly direction to the West end line. This claim is marked by six additional monuments, one at each corner and one at the center of each end line.

The location monument on which this notice is posted is situated within Section 14, Township 7 South, Range 28 East, Gila and Salt River Baseline and Meridian, Arizona, and this claim occupies the following quarter section(s), section(s), Township and Range:

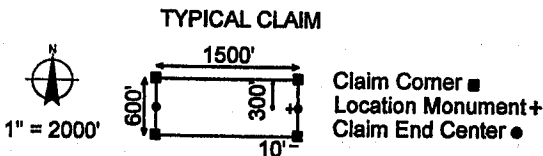
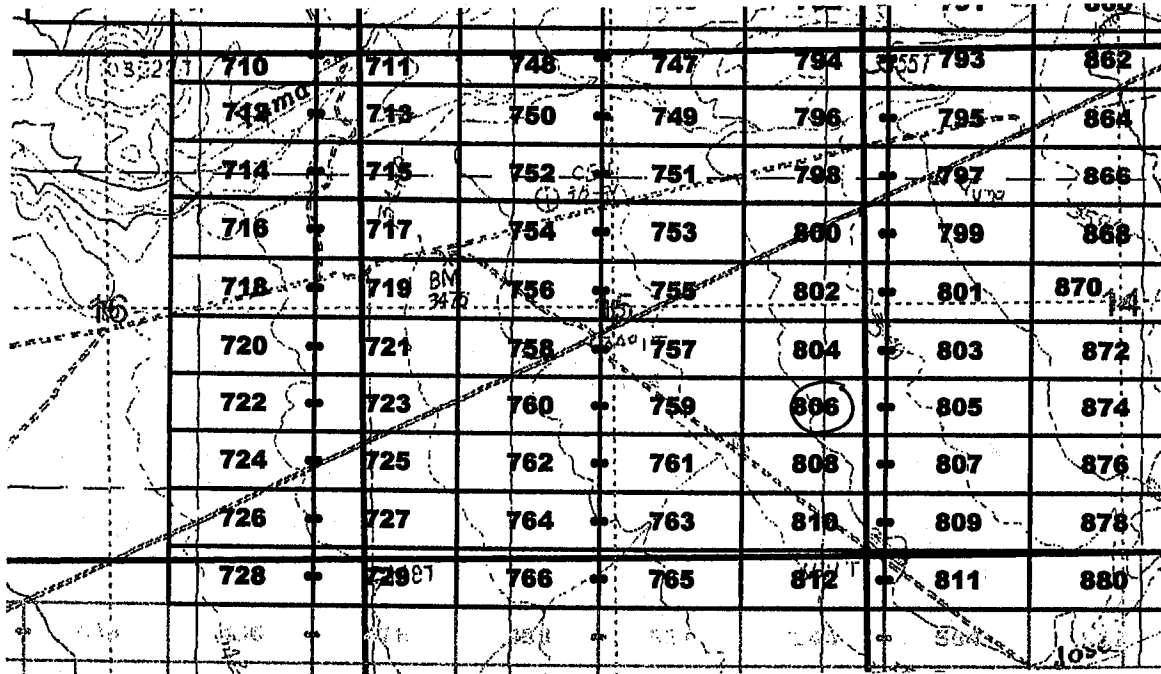
<u>1/4</u>	<u>Section</u>	<u>Township</u>	<u>Range</u>	<u>Meridian</u>
<u>SE</u>	<u>19</u>	7S	28E	Gila and Salt River
<u>SW</u>	<u>14</u>	7S	28E	Gila and Salt River
---	---	7S	28E	Gila and Salt River
---	---	7S	28E	Gila and Salt River

The northwest corner of this claim is approximately 19000 feet east and 8400 feet south of the Southeast corner of Section 1, Township 7 South, Range 27 East, Gila and Salt River Base and Meridian.

DATED AND POSTED on the ground this 25<sup>th</sup> day of May, 2011.

by: [Signature]  
Mike Pollard, Agent

RECEIVED  
BLM, ARIZONA STATE OFFICE  
PHOENIX, AZ  
MAY -5 A 9:12



The above map depicts the Jose 809 lode mining claim, which is located in Section(s) 14, 19, Township 7 South, Range 28 East, Gila and Salt River Base and Meridian, Graham County, Arizona. The claim corners, end centers, and location monuments are marked by 2 inch by 2 inch by 5 foot wooden posts with aluminum tags. The bearings and distances between claims are as depicted on the map.

When recorded return to:  
Millrock Alaska LLC  
PO Box 200867  
Anchorage, Alaska 99520

AMC 409846

**LOCATION NOTICE FOR LODE MINING CLAIM**

NOTICE IS HEREBY GIVEN that the Jose 807 lode mining claim has been located by Millrock Alaska LLC, whose current mailing address is PO Box 200867, Anchorage, Alaska 99520. The general course of this claim is East - West, and it is situated in Graham County, Arizona. This claim is 1500 feet in length and 600 feet in width. This claim runs from the location monument on which this location notice is posted approximately 1490 feet in an easterly direction to the East end line and 10 feet in a westerly direction to the West end line. This claim is marked by six additional monuments, one at each corner and one at the center of each end line.

The location monument on which this notice is posted is situated within Section 14, Township 7 South, Range 28 East, Gila and Salt River Baseline and Meridian, Arizona, and this claim occupies the following quarter section(s), section(s), Township and Range:

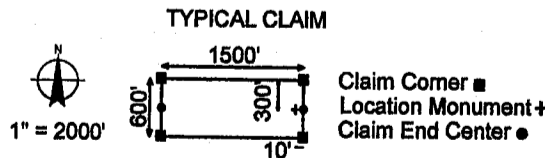
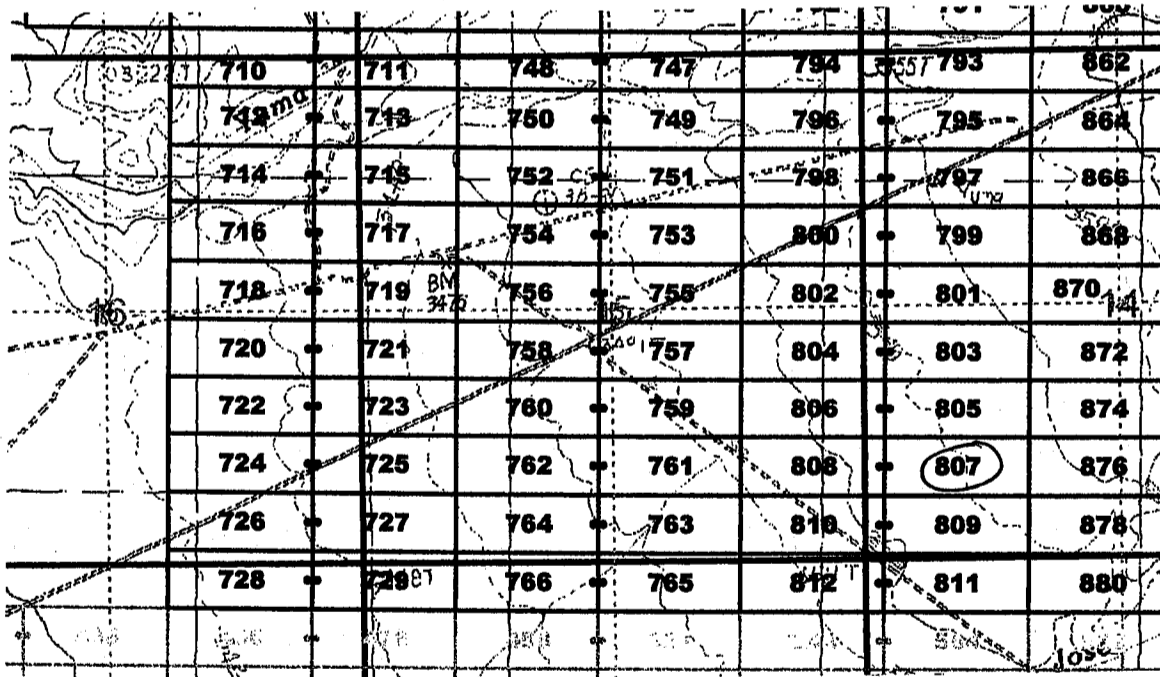
<u>1/4</u>	<u>Section</u>	<u>Township</u>	<u>Range</u>	<u>Meridian</u>
<u>SW</u>	<u>14</u>	7S	28E	Gila and Salt River
---	---	7S	28E	Gila and Salt River
---	---	7S	28E	Gila and Salt River
---	---	7S	28E	Gila and Salt River

RECEIVED  
 B.L.M. AZ STATE OFFICE  
 JUN 26 8 09:12 AM '11  
 GILAH AND SALT RIVER, AZ

The northwest corner of this claim is approximately 21000 feet east and 9000 feet south of the Southeast corner of Section 1, Township 7 South, Range 27 East, Gila and Salt River Base and Meridian.

DATED AND POSTED on the ground this 25th day of May, 2011.

by: [Signature]  
 Mike Pollard, Agent



The above map depicts the Jose 807 lode mining claim, which is located in Section(s) 14, Township 7 South, Range 28 East, Gila and Salt River Base and Meridian, Graham County, Arizona. The claim corners, end centers, and location monuments are marked by 2 inch by 2 inch by 5 foot wooden posts with aluminum tags. The bearings and distances between claims are as depicted on the map.

When recorded return to:  
 Millrock Alaska LLC  
 PO Box 200867  
 Anchorage, Alaska 99520

AMC409847

**LOCATION NOTICE FOR LODE MINING CLAIM**

NOTICE IS HEREBY GIVEN that the Jose 808 lode mining claim has been located by Millrock Alaska LLC, whose current mailing address is PO Box 200867, Anchorage, Alaska 99520. The general course of this claim is East - West, and it is situated in Graham County, Arizona. This claim is 1500 feet in length and 600 feet in width. This claim runs from the location monument on which this location notice is posted approximately 10 feet in an easterly direction to the East end line and 1490 feet in a westerly direction to the West end line. This claim is marked by six additional monuments, one at each corner and one at the center of each end line.

The location monument on which this notice is posted is situated within Section 14, Township 7 South, Range 28 East, Gila and Salt River Baseline and Meridian, Arizona, and this claim occupies the following quarter section(s), section(s), Township and Range:

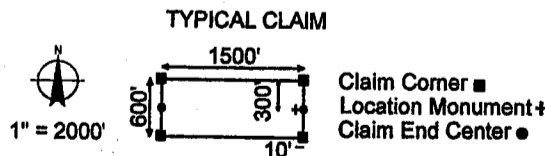
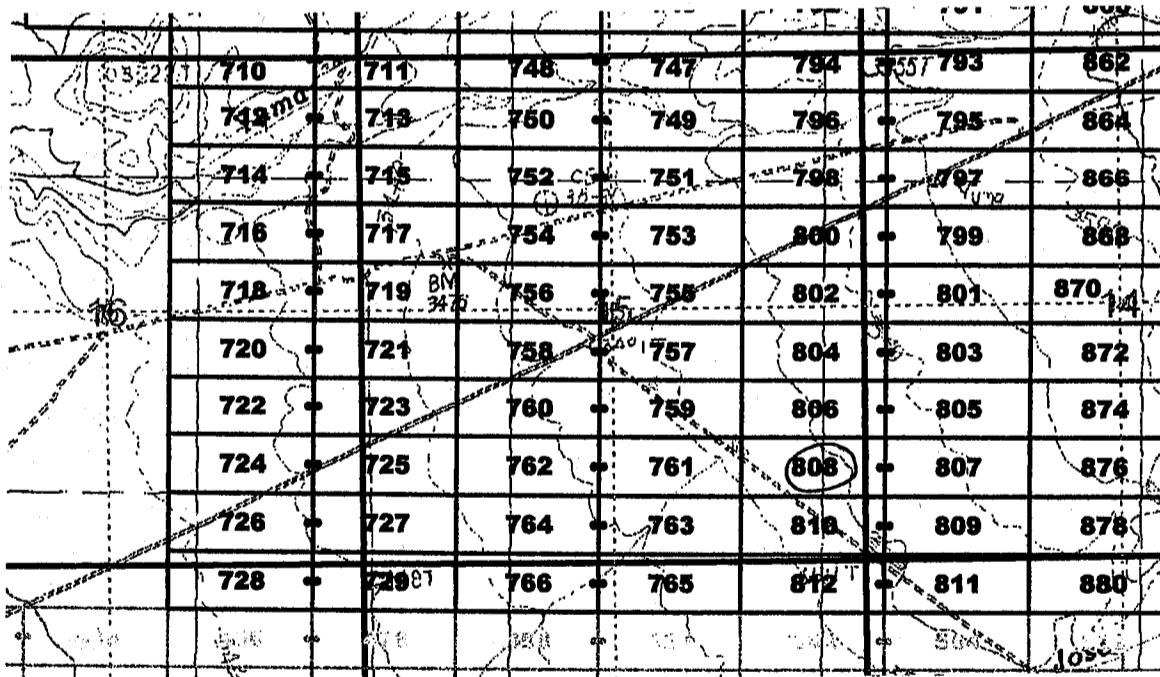
<u>1/4</u>	<u>Section</u>	<u>Township</u>	<u>Range</u>	<u>Meridian</u>
<u>SE</u>	<u>15</u>	7S	28E	Gila and Salt River
<u>SW</u>	<u>14</u>	7S	28E	Gila and Salt River
---	---	7S	28E	Gila and Salt River
---	---	7S	28E	Gila and Salt River

RECEIVED  
BLM. ARIZONA STATE OFFICE  
AUG 5 A 9:12  
TOMBIX, AZ

The northwest corner of this claim is approximately 19500 feet east and 9000 feet south of the Southeast corner of Section 1, Township 7 South, Range 27 East, Gila and Salt River Base and Meridian.

DATED AND POSTED on the ground this 25<sup>th</sup> day of May, 2011.

by: [Signature]  
Mike Pollard, Agent



The above map depicts the Jose 808 lode mining claim, which is located in Section(s) 14, 15, Township 7 South, Range 28 East, Gila and Salt River Base and Meridian, Graham County, Arizona. The claim corners, end centers, and location monuments are marked by 2 inch by 2 inch by 5 foot wooden posts with aluminum tags. The bearings and distances between claims are as depicted on the map.

When recorded return to:  
Millrock Alaska LLC  
PO Box 200867  
Anchorage, Alaska 99520

AMC409848

**LOCATION NOTICE FOR LODE MINING CLAIM**

NOTICE IS HEREBY GIVEN that the Jose 809 lode mining claim has been located by Millrock Alaska LLC, whose current mailing address is PO Box 200867, Anchorage, Alaska 99520. The general course of this claim is East - West, and it is situated in Graham County, Arizona. This claim is 1500 feet in length and 600 feet in width. This claim runs from the location monument on which this location notice is posted approximately 1490 feet in an easterly direction to the East end line and 10 feet in a westerly direction to the West end line. This claim is marked by six additional monuments, one at each corner and one at the center of each end line.

The location monument on which this notice is posted is situated within Section 14, Township 7 South, Range 28 East, Gila and Salt River Baseline and Meridian, Arizona, and this claim occupies the following quarter section(s), section(s), Township and Range:

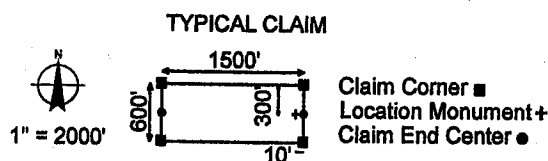
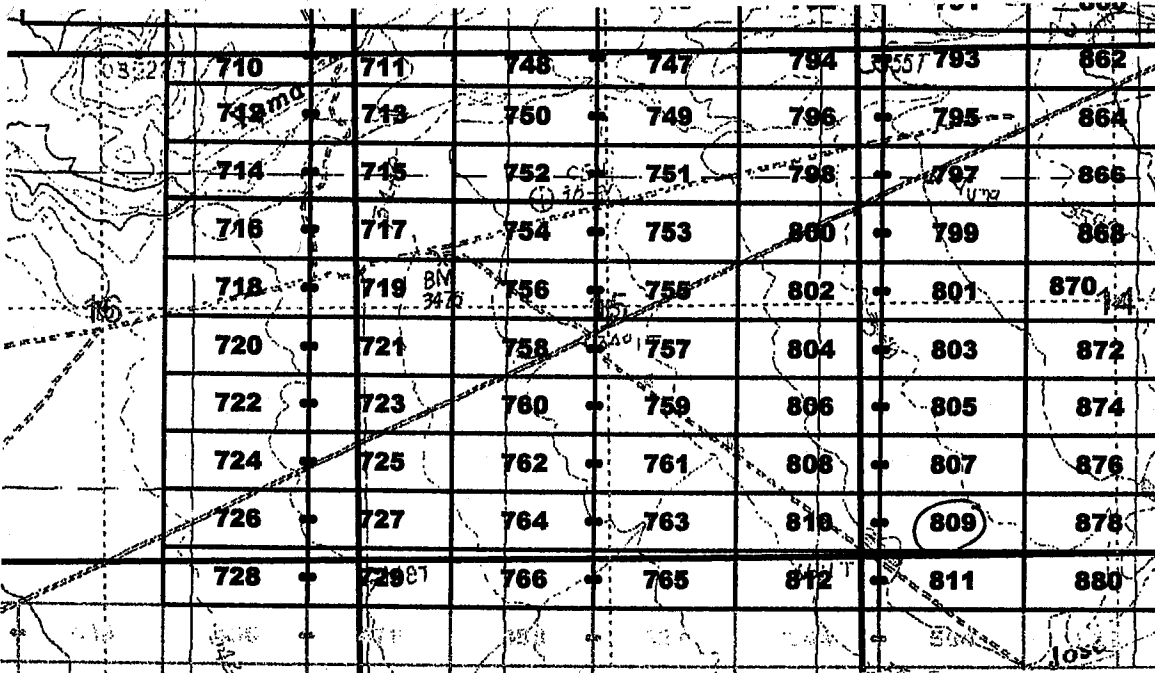
<u>1/4</u>	<u>Section</u>	<u>Township</u>	<u>Range</u>	<u>Meridian</u>
<u>SW</u>	<u>14</u>	7S	28E	Gila and Salt River
---	---	7S	28E	Gila and Salt River
---	---	7S	28E	Gila and Salt River
---	---	7S	28E	Gila and Salt River

The northwest corner of this claim is approximately 21000 feet east and 9600 feet south of the Southeast corner of Section 1, Township 7 South, Range 27 East, Gila and Salt River Base and Meridian.

DATED AND POSTED on the ground this 25<sup>th</sup> day of May, 2011.

by: [Signature]  
 Mike Pollard, Agent

RECEIVED  
 B.L. AZ STATE OFFICE  
 2011 AUG - 5 A 9:12  
 HOENIX, AZ



The above map depicts the Jose 809 lode mining claim, which is located in Section(s) 14, Township 7 South, Range 28 East, Gila and Salt River Base and Meridian, Graham County, Arizona. The claim corners, end centers, and location monuments are marked by 2 inch by 2 inch by 5 foot wooden posts with aluminum tags. The bearings and distances between claims are as depicted on the map.

When recorded return to:  
 Millrock Alaska LLC  
 PO Box 200867  
 Anchorage, Alaska 99520

AMC409849

**LOCATION NOTICE FOR LODE MINING CLAIM**

NOTICE IS HEREBY GIVEN that the Jose 810 lode mining claim has been located by Millrock Alaska LLC, whose current mailing address is PO Box 200867, Anchorage, Alaska 99520. The general course of this claim is East - West, and it is situated in Graham County, Arizona. This claim is 1500 feet in length and 600 feet in width. This claim runs from the location monument on which this location notice is posted approximately 10 feet in an easterly direction to the East end line and 1490 feet in a westerly direction to the West end line. This claim is marked by six additional monuments, one at each corner and one at the center of each end line.

The location monument on which this notice is posted is situated within Section 14, Township 7 South, Range 28 East, Gila and Salt River Baseline and Meridian, Arizona, and this claim occupies the following quarter section(s), section(s), Township and Range:

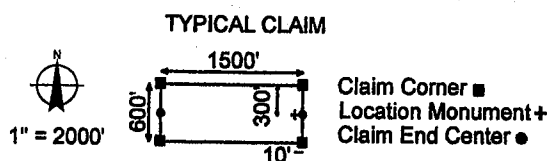
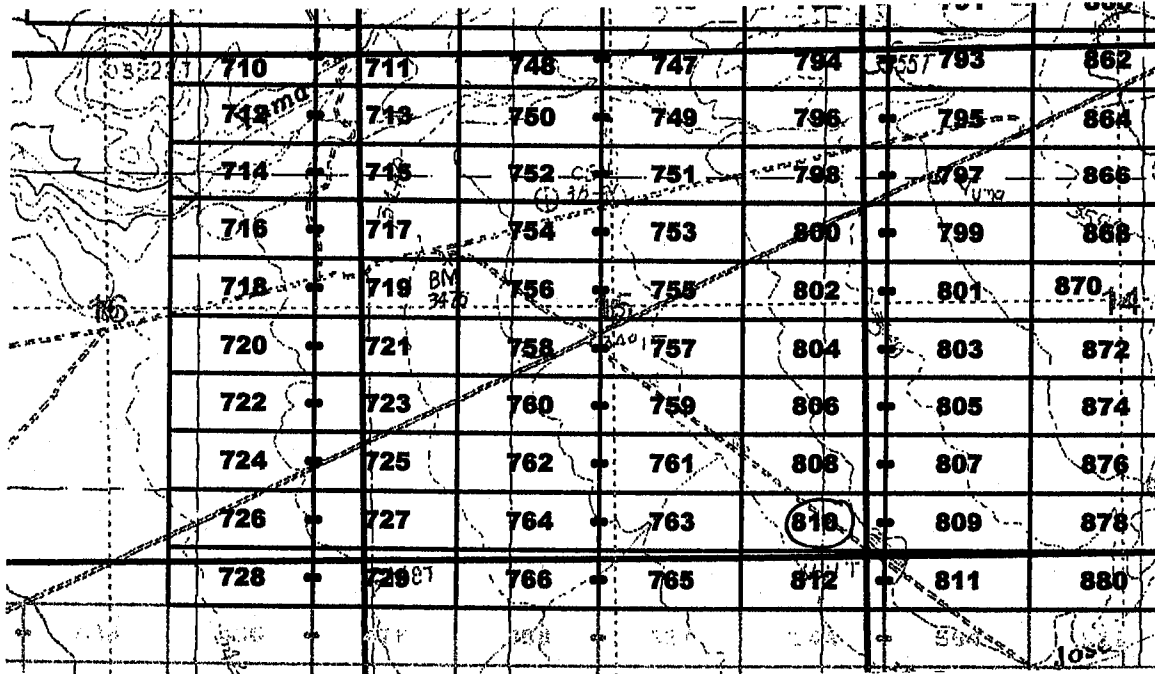
<u>1/4</u>	<u>Section</u>	<u>Township</u>	<u>Range</u>	<u>Meridian</u>
<u>SE</u>	<u>19</u>	7S	28E	Gila and Salt River
<u>SW</u>	<u>14</u>	7S	28E	Gila and Salt River
---	---	7S	28E	Gila and Salt River
---	---	7S	28E	Gila and Salt River

The northwest corner of this claim is approximately 19500 feet east and 9600 feet south of the Southeast corner of Section 1, Township 7 South, Range 27 East, Gila and Salt River Base and Meridian.

DATED AND POSTED on the ground this 25<sup>th</sup> day of May, 2011.

by: [Signature]  
 Mike Pollard, Agent

RECEIVED  
 B.L.M. STATE OFFICE  
 PHOENIX, AZ  
 MAY -5 A 9:12



The above map depicts the Jose 810 lode mining claim, which is located in Section(s) 14, 19, Township 7 South, Range 28 East, Gila and Salt River Base and Meridian, Graham County, Arizona. The claim corners, end centers, and location monuments are marked by 2 inch by 2 inch by 5 foot wooden posts with aluminum tags. The bearings and distances between claims are as depicted on the map.

When recorded return to:  
 Millrock Alaska LLC  
 PO Box 200867  
 Anchorage, Alaska 99520

AMC409850



2011-04367

Page 1 of 1

Requested By: MILLROCK EXPLORATION

Wendy John, Graham County Recorder

07-26-2011 08:49 AM Recording Fee \$14.00

**LOCATION NOTICE FOR LODE MINING CLAIM**

NOTICE IS HEREBY GIVEN that the Jose 811 lode mining claim has been located by Millrock Alaska LLC, whose current mailing address is PO Box 200867, Anchorage, Alaska 99520. The general course of this claim is East - West, and it is situated in Graham County, Arizona. This claim is 1500 feet in length and 600 feet in width. This claim runs from the location monument on which this location notice is posted approximately 1490 feet in an easterly direction to the East end line and 10 feet in a westerly direction to the West end line. This claim is marked by six additional monuments, one at each corner and one at the center of each end line.

The location monument on which this notice is posted is situated within Section 23, Township 7 South, Range 28 East, Gila and Salt River Baseline and Meridian, Arizona, and this claim occupies the following quarter section(s), section(s), Township and Range:

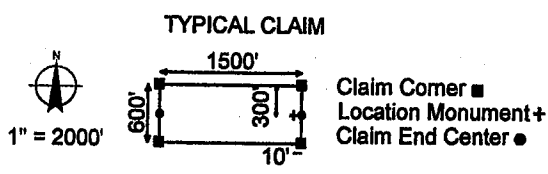
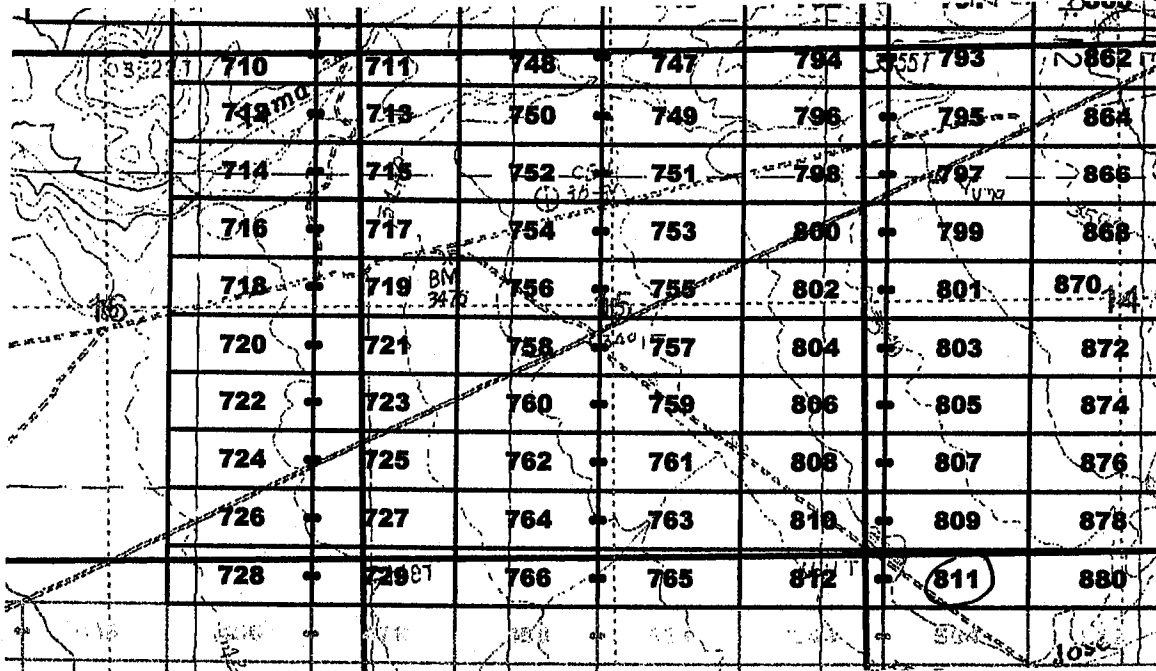
<u>1/4</u>	<u>Section</u>	<u>Township</u>	<u>Range</u>	<u>Meridian</u>
<u>SW</u>	<u>14</u>	7S	28E	Gila and Salt River
<u>NW</u>	<u>23</u>	7S	28E	Gila and Salt River
---	---	7S	28E	Gila and Salt River
---	---	7S	28E	Gila and Salt River

The northwest corner of this claim is approximately 21000 feet east and 10200 feet south of the Southeast corner of Section 1, Township 7 South, Range 27 East, Gila and Salt River Base and Meridian.

DATED AND POSTED on the ground this 25<sup>th</sup> day of May, 2011.

by: [Signature]  
Mike Pollard, Agent

RECEIVED  
B.N. AZ STATE OFFICE  
PHOENIX, AZ  
AUG - 5 A



The above map depicts the Jose 811 lode mining claim, which is located in Section(s) 14, 23, Township 7 South, Range 28 East, Gila and Salt River Base and Meridian, Graham County, Arizona. The claim corners, end centers, and location monuments are marked by 2 inch by 2 inch by 5 foot wooden posts with aluminum tags. The bearings and distances between claims are as depicted on the map.

When recorded return to:  
Millrock Alaska LLC  
PO Box 200867  
Anchorage, Alaska 99520

AMC409851



**LOCATION NOTICE FOR LODE MINING CLAIM**

NOTICE IS HEREBY GIVEN that the Jose 812 lode mining claim has been located by Millrock Alaska LLC, whose current mailing address is PO Box 200867, Anchorage, Alaska 99520. The general course of this claim is East - West, and it is situated in Graham County, Arizona. This claim is 1500 feet in length and 600 feet in width. This claim runs from the location monument on which this location notice is posted approximately 10 feet in an easterly direction to the East end line and 1490 feet in a westerly direction to the West end line. This claim is marked by six additional monuments, one at each corner and one at the center of each end line.

The location monument on which this notice is posted is situated within Section 23, Township 7 South, Range 28 East, Gila and Salt River Baseline and Meridian, Arizona, and this claim occupies the following quarter section(s), section(s), Township and Range:

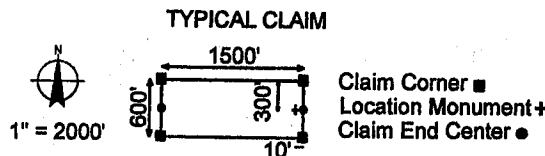
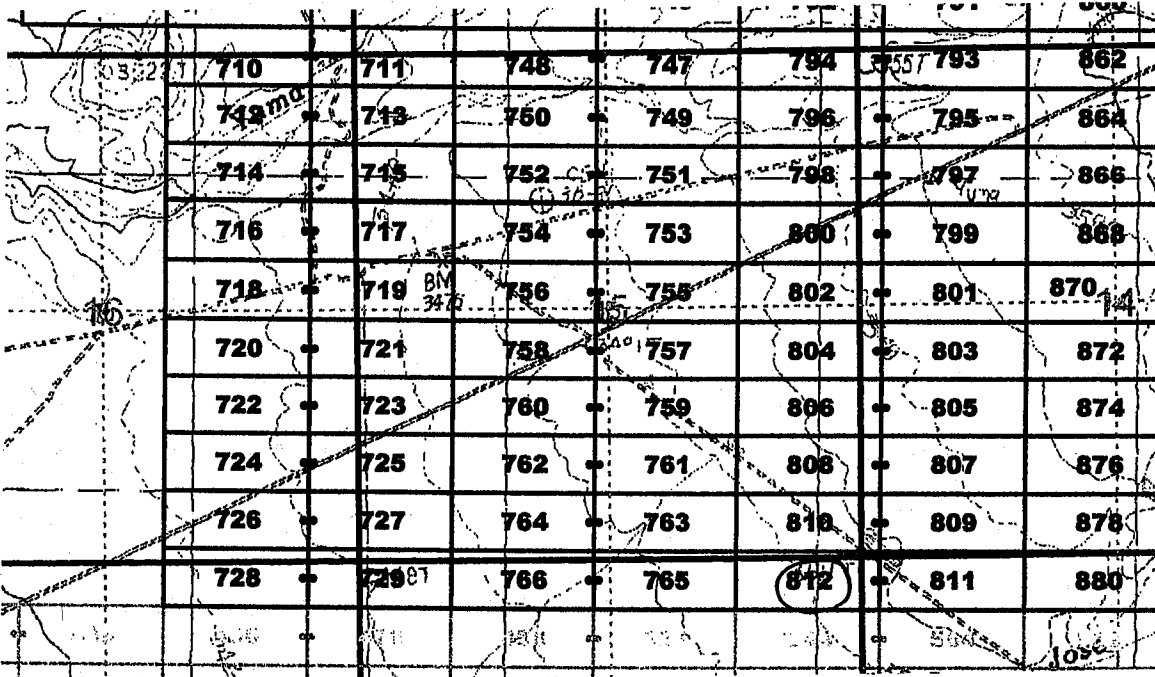
<u>1/4</u>	<u>Section</u>	<u>Township</u>	<u>Range</u>	<u>Meridian</u>
<u>SE</u>	<u>19</u>	7S	28E	Gila and Salt River
<u>SW</u>	<u>14</u>	7S	28E	Gila and Salt River
<u>NW</u>	<u>23</u>	7S	28E	Gila and Salt River
<u>NE</u>	<u>22</u>	7S	28E	Gila and Salt River

The northwest corner of this claim is approximately 19500 feet east and 10200 feet south of the Southeast corner of Section 1, Township 7 South, Range 27 East, Gila and Salt River Base and Meridian.

DATED AND POSTED on the ground this 25<sup>th</sup> day of May, 2011.

by: [Signature]  
Mike Pollard, Agent

RECEIVED  
B.L.M. ARIZONA STATE OFFICE  
MILROCK, AZ  
MAY -5 A 9:12



The above map depicts the Jose 812 lode mining claim, which is located in Section(s) 14, 15, 22, 23, Township 7 South, Range 28 East, Gila and Salt River Base and Meridian, Graham County, Arizona. The claim corners, end centers, and location monuments are marked by 2 inch by 2 inch by 5 foot wooden posts with aluminum tags. The bearings and distances between claims are as depicted on the map.

When recorded return to:  
Millrock Alaska LLC  
PO Box 200867  
Anchorage, Alaska 99520

AMC409857



2011-04369

Page 1 of 1

Requested By: MILLROCK EXPLORATION

Wendy John, Graham County Recorder

07-26-2011 08:49 AM Recording Fee \$14.00

**LOCATION NOTICE FOR LODE MINING CLAIM**

NOTICE IS HEREBY GIVEN that the Jose 813 lode mining claim has been located by Millrock Alaska LLC, whose current mailing address is PO Box 200867, Anchorage, Alaska 99520. The general course of this claim is East - West, and it is situated in Graham County, Arizona. This claim is 1500 feet in length and 600 feet in width. This claim runs from the location monument on which this location notice is posted approximately 1490 feet in an easterly direction to the East end line and 10 feet in a westerly direction to the West end line. This claim is marked by six additional monuments, one at each corner and one at the center of each end line.

The location monument on which this notice is posted is situated within Section 35, Township 6 South, Range 28 East, Gila and Salt River Baseline and Meridian, Arizona, and this claim occupies the following quarter section(s), section(s), Township and Range:

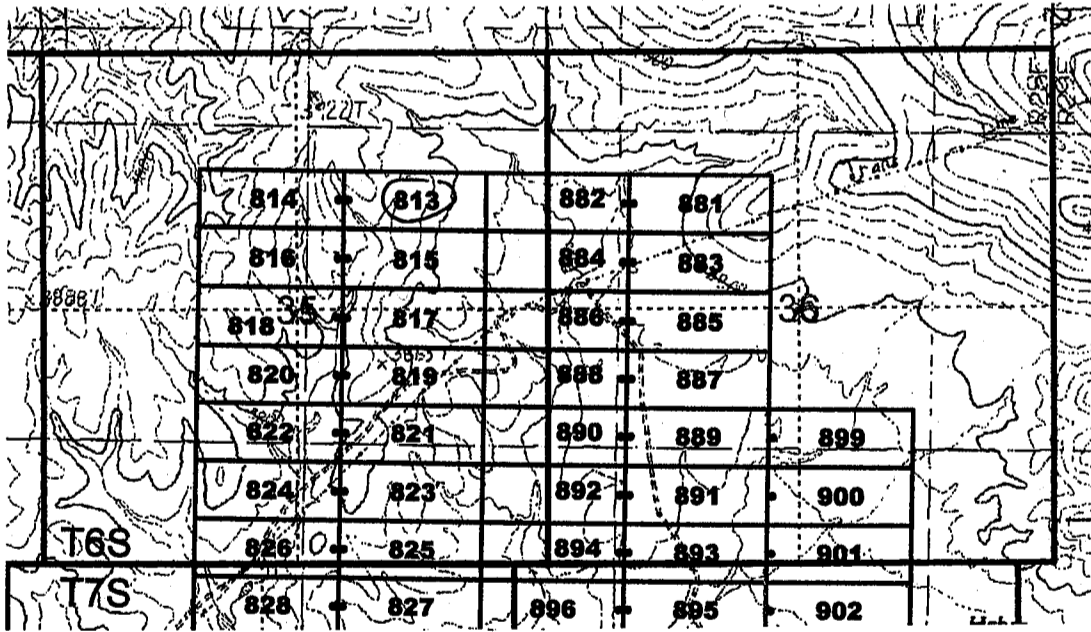
<u>1/4</u>	<u>Section</u>	<u>Township</u>	<u>Range</u>	<u>Meridian</u>
<u>NE</u>	<u>35</u>	6S	28E	Gila and Salt River
---	---	6S	28E	Gila and Salt River
---	---	6S	28E	Gila and Salt River
---	---	6S	28E	Gila and Salt River

The northwest corner of this claim is approximately 24000 feet east and 91000 feet north of the Southeast corner of Section 1, Township 7 South, Range 27 East, Gila and Salt River Base and Meridian.

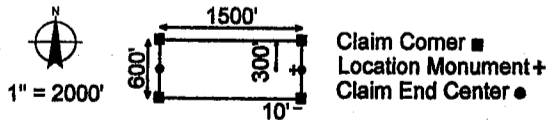
DATED AND POSTED on the ground this 27<sup>th</sup> day of May, 2011.

by: [Signature]  
Mike Pollard, Agent

RECEIVED  
BLM AZ STATE OFFICE  
2011 JUN -5 A 9:13  
PHOENIX, AZ



TYPICAL CLAIM



The above map depicts the Jose 813 lode mining claim, which is located in Section(s) 35, Township 6 South, Range 28 East, Gila and Salt River Base and Meridian, Graham County, Arizona. The claim corners, end centers, and location monuments are marked by 2 inch by 2 inch by 5 foot wooden posts with aluminum tags. The bearings and distances between claims are as depicted on the map.

When recorded return to:  
Millrock Alaska LLC  
PO Box 200867  
Anchorage, Alaska 99520

AMC409853



2011-04-27

Page 1 of 1

Requested By: MILLROCK EXPLORATION  
Wendy John, Graham County Recorder  
07-26-2011 08:49 AM Recording Fee \$14.00

**LOCATION NOTICE FOR LODE MINING CLAIM**

NOTICE IS HEREBY GIVEN that the Jose 814 lode mining claim has been located by Millrock Alaska LLC, whose current mailing address is PO Box 200867, Anchorage, Alaska 99520. The general course of this claim is East - West, and it is situated in Graham County, Arizona. This claim is 1500 feet in length and 600 feet in width. This claim runs from the location monument on which this location notice is posted approximately 10 feet in an easterly direction to the East end line and 1490 feet in a westerly direction to the West end line. This claim is marked by six additional monuments, one at each corner and one at the center of each end line.

The location monument on which this notice is posted is situated within Section 35, Township 6 South, Range 28 East, Gila and Salt River Baseline and Meridian, Arizona, and this claim occupies the following quarter section(s), section(s), Township and Range:

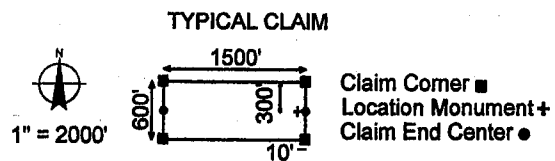
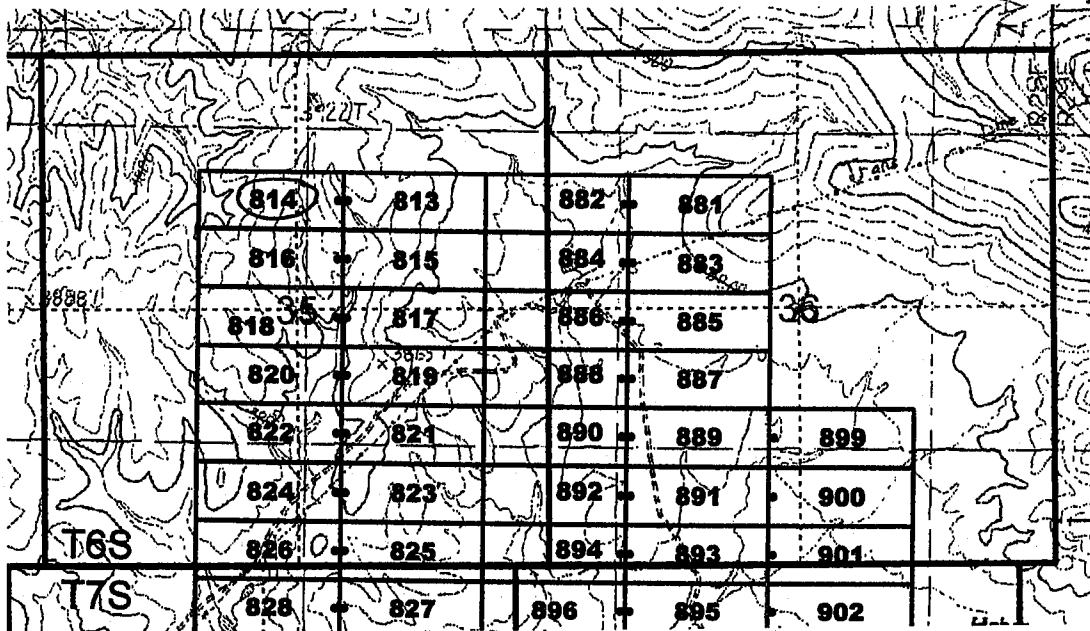
<u>1/4</u>	<u>Section</u>	<u>Township</u>	<u>Range</u>	<u>Meridian</u>
<u>NW</u>	<u>35</u>	6S	28E	Gila and Salt River
<u>NE</u>	<u>35</u>	6S	28E	Gila and Salt River
---	---	6S	28E	Gila and Salt River
---	---	6S	28E	Gila and Salt River

The northwest corner of this claim is approximately 22500 feet east and 9600 feet north of the Southeast corner of Section 1, Township 7 South, Range 27 East, Gila and Salt River Base and Meridian.

DATED AND POSTED on the ground this 27<sup>th</sup> day of May, 2011.

by: [Signature]  
Mike Pollard, Agent

RECEIVED  
GILM. AZ STATE OFFICE  
2011 AUG -5 A 9:13  
PHOENIX, AZ



The above map depicts the Jose 814 lode mining claim, which is located in Section(s) 35, Township 6 South, Range 28 East, Gila and Salt River Base and Meridian, Graham County, Arizona. The claim corners, end centers, and location monuments are marked by 2 inch by 2 inch by 5 foot wooden posts with aluminum tags. The bearings and distances between claims are as depicted on the map.

When recorded return to:  
Millrock Alaska LLC  
PO Box 200867  
Anchorage, Alaska 99520

AHC409854

**LOCATION NOTICE FOR LODE MINING CLAIM**

NOTICE IS HEREBY GIVEN that the Jose 815 lode mining claim has been located by Millrock Alaska LLC, whose current mailing address is PO Box 200867, Anchorage, Alaska 99520. The general course of this claim is East - West, and it is situated in Graham County, Arizona. This claim is 1500 feet in length and 600 feet in width. This claim runs from the location monument on which this location notice is posted approximately 1490 feet in an easterly direction to the East end line and 10 feet in a westerly direction to the West end line. This claim is marked by six additional monuments, one at each corner and one at the center of each end line.

The location monument on which this notice is posted is situated within Section 35, Township 6 South, Range 28 East, Gila and Salt River Baseline and Meridian, Arizona, and this claim occupies the following quarter section(s), section(s), Township and Range:

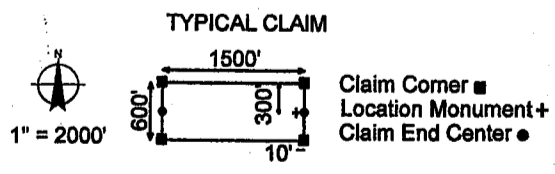
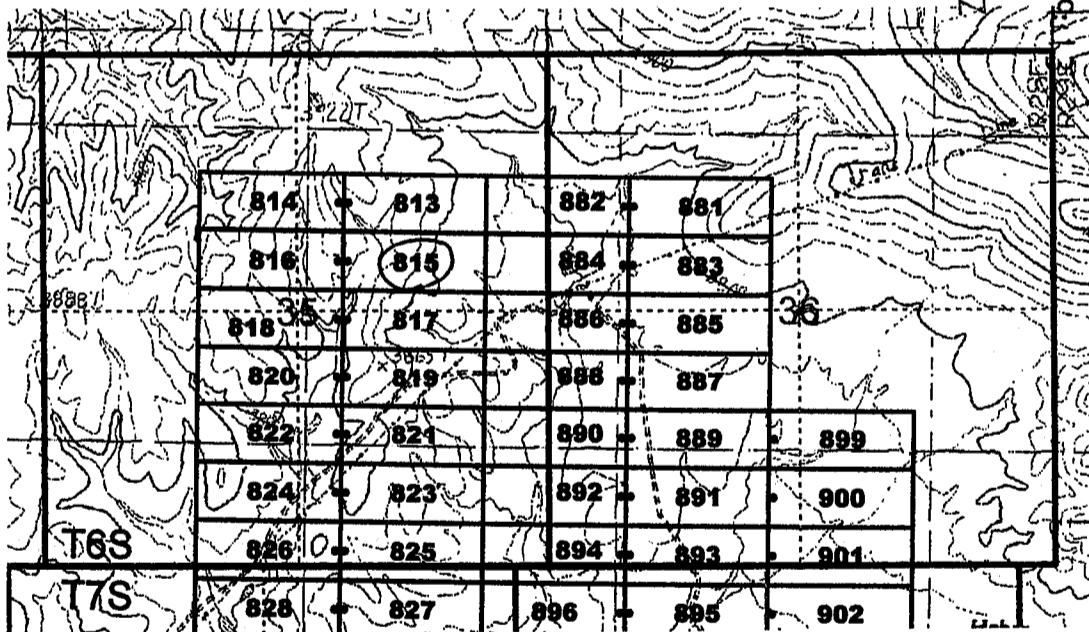
<u>1/4</u>	<u>Section</u>	<u>Township</u>	<u>Range</u>	<u>Meridian</u>
<u>NE</u>	<u>35</u>	6S	28E	Gila and Salt River
---	---	6S	28E	Gila and Salt River
---	---	6S	28E	Gila and Salt River
---	---	6S	28E	Gila and Salt River

The northwest corner of this claim is approximately 24000 feet east and 9000 feet north of the Southeast corner of Section 1, Township 7 South, Range 27 East, Gila and Salt River Base and Meridian.

DATED AND POSTED on the ground this 27<sup>th</sup> day of May, 2011.

by: [Signature]  
 Mike Pollard, Agent

RECEIVED  
 B. M. AZ STATE OFFICE  
 2011 AUG - 5 A  
 PHOENIX, AZ



The above map depicts the Jose 815 lode mining claim, which is located in Section(s) 35, Township 6 South, Range 28 East, Gila and Salt River Base and Meridian, Graham County, Arizona. The claim corners, end centers, and location monuments are marked by 2 inch by 2 inch by 5 foot wooden posts with aluminum tags. The bearings and distances between claims are as depicted on the map.

When recorded return to:  
 Millrock Alaska LLC  
 PO Box 200867  
 Anchorage, Alaska 99520

AMC409855

**LOCATION NOTICE FOR LODE MINING CLAIM**

NOTICE IS HEREBY GIVEN that the Jose 816 lode mining claim has been located by Millrock Alaska LLC, whose current mailing address is PO Box 200867, Anchorage, Alaska 99520. The general course of this claim is East - West, and it is situated in Graham County, Arizona. This claim is 1500 feet in length and 600 feet in width. This claim runs from the location monument on which this location notice is posted approximately 10 feet in an easterly direction to the East end line and 1490 feet in a westerly direction to the West end line. This claim is marked by six additional monuments, one at each corner and one at the center of each end line.

The location monument on which this notice is posted is situated within Section 35, Township 6 South, Range 28 East, Gila and Salt River Baseline and Meridian, Arizona, and this claim occupies the following quarter section(s), section(s), Township and Range:

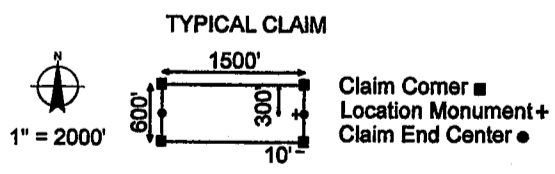
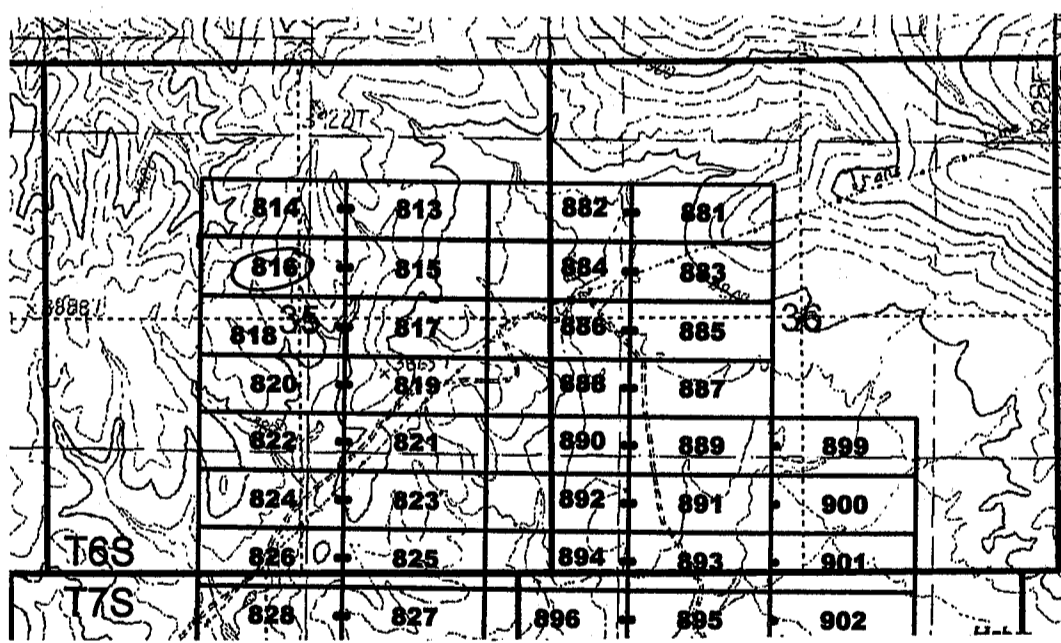
<u>1/4</u>	<u>Section</u>	<u>Township</u>	<u>Range</u>	<u>Meridian</u>
<u>NW</u>	<u>35</u>	6S	28E	Gila and Salt River
<u>NE</u>	<u>35</u>	6S	28E	Gila and Salt River
---	---	6S	28E	Gila and Salt River
---	---	6S	28E	Gila and Salt River

The northwest corner of this claim is approximately 22500 feet east and 9000 feet north of the Southeast corner of Section 1, Township 7 South, Range 27 East, Gila and Salt River Base and Meridian.

DATED AND POSTED on the ground this 27<sup>th</sup> day of May, 2011.

by: [Signature]  
 Mike Pollard, Agent

RECEIVED  
 DLN, AZ STATE OFFICE  
 2011 JUN -5 A 9:13  
 GILBERT, AZ



The above map depicts the Jose 816 lode mining claim, which is located in Section(s) 35, Township 6 South, Range 28 East, Gila and Salt River Base and Meridian, Graham County, Arizona. The claim corners, end centers, and location monuments are marked by 2 inch by 2 inch by 5 foot wooden posts with aluminum tags. The bearings and distances between claims are as depicted on the map.

When recorded return to:  
 Millrock Alaska LLC  
 PO Box 200867  
 Anchorage, Alaska 99520

AMC409856

**LOCATION NOTICE FOR LODE MINING CLAIM**

NOTICE IS HEREBY GIVEN that the Jose 817 lode mining claim has been located by Millrock Alaska LLC, whose current mailing address is PO Box 200867, Anchorage, Alaska 99520. The general course of this claim is East - West, and it is situated in Graham County, Arizona. This claim is 1500 feet in length and 600 feet in width. This claim runs from the location monument on which this location notice is posted approximately 1490 feet in an easterly direction to the East end line and 10 feet in a westerly direction to the West end line. This claim is marked by six additional monuments, one at each corner and one at the center of each end line.

The location monument on which this notice is posted is situated within Section 35, Township 6 South, Range 28 East, Gila and Salt River Baseline and Meridian, Arizona, and this claim occupies the following quarter section(s), section(s), Township and Range:

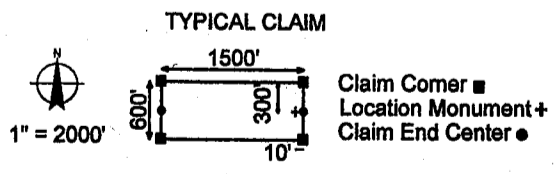
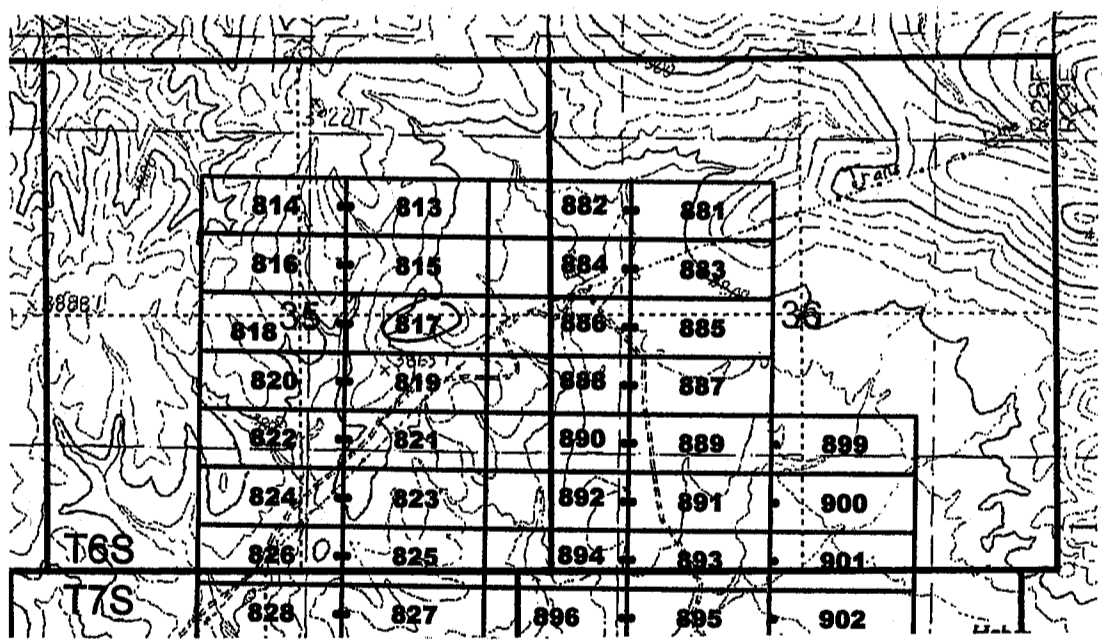
<u>1/4</u>	<u>Section</u>	<u>Township</u>	<u>Range</u>	<u>Meridian</u>
<u>NE</u>	<u>35</u>	6S	28E	Gila and Salt River
<u>SE</u>	<u>35</u>	6S	28E	Gila and Salt River
---	---	6S	28E	Gila and Salt River
---	---	6S	28E	Gila and Salt River

The northwest corner of this claim is approximately 24000 feet east and 8400 feet north of the Southeast corner of Section 1, Township 7 South, Range 27 East, Gila and Salt River Base and Meridian.

DATED AND POSTED on the ground this 27<sup>th</sup> day of May, 2011.

by: [Signature]  
 Mike Pollard, Agent

RECEIVED  
 B.L.H. STATE OFFICE  
 2011 MAY -5 A 9:13  
 PHOENIX, AZ



The above map depicts the Jose 817 lode mining claim, which is located in Section(s) 35, Township 6 South, Range 28 East, Gila and Salt River Base and Meridian, Graham County, Arizona. The claim corners, end centers, and location monuments are marked by 2 inch by 2 inch by 5 foot wooden posts with aluminum tags. The bearings and distances between claims are as depicted on the map.

When recorded return to:  
 Millrock Alaska LLC  
 PO Box 200867  
 Anchorage, Alaska 99520

AMC409857

**LOCATION NOTICE FOR LODE MINING CLAIM**

NOTICE IS HEREBY GIVEN that the Jose 818 lode mining claim has been located by Millrock Alaska LLC, whose current mailing address is PO Box 200867, Anchorage, Alaska 99520. The general course of this claim is East - West, and it is situated in Graham County, Arizona. This claim is 1500 feet in length and 600 feet in width. This claim runs from the location monument on which this location notice is posted approximately 10 feet in an easterly direction to the East end line and 1490 feet in a westerly direction to the West end line. This claim is marked by six additional monuments, one at each corner and one at the center of each end line.

The location monument on which this notice is posted is situated within Section 35, Township 6 South, Range 28 East, Gila and Salt River Baseline and Meridian, Arizona, and this claim occupies the following quarter section(s), section(s), Township and Range:

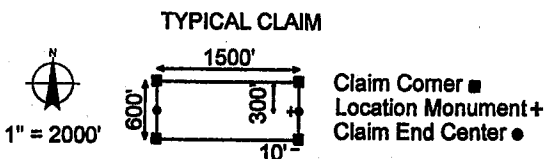
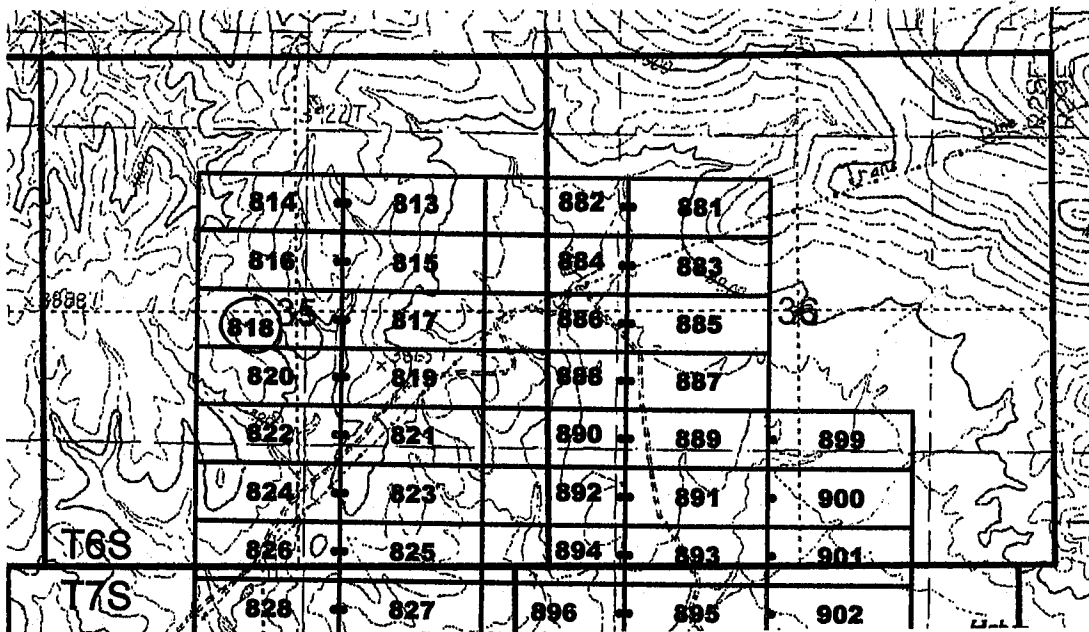
<u>1/4</u>	<u>Section</u>	<u>Township</u>	<u>Range</u>	<u>Meridian</u>
<u>NW</u>	<u>35</u>	6S	28E	Gila and Salt River
<u>SW</u>	<u>35</u>	6S	28E	Gila and Salt River
<u>NE</u>	<u>35</u>	6S	28E	Gila and Salt River
<u>SE</u>	<u>35</u>	6S	28E	Gila and Salt River

The northwest corner of this claim is approximately 22500 feet east and 8400 feet north of the Southeast corner of Section 1, Township 7 South, Range 27 East, Gila and Salt River Base and Meridian.

DATED AND POSTED on the ground this 27<sup>th</sup> day of May, 2011.

by: [Signature]  
Mike Pollard, Agent

RECEIVED  
B.M. AZ STATE OFFICE  
2011 AUG -5 A 9:13  
PHOENIX, AZ



The above map depicts the Jose 818 lode mining claim, which is located in Section(s) 35, Township 6 South, Range 28 East, Gila and Salt River Base and Meridian, Graham County, Arizona. The claim corners, end centers, and location monuments are marked by 2 inch by 2 inch by 5 foot wooden posts with aluminum tags. The bearings and distances between claims are as depicted on the map.

When recorded return to:  
Millrock Alaska LLC  
PO Box 200867  
Anchorage, Alaska 99520

AMC409858

**LOCATION NOTICE FOR LODE MINING CLAIM**

NOTICE IS HEREBY GIVEN that the Jose 819 lode mining claim has been located by Millrock Alaska LLC, whose current mailing address is PO Box 200867, Anchorage, Alaska 99520. The general course of this claim is East - West, and it is situated in Graham County, Arizona. This claim is 1500 feet in length and 600 feet in width. This claim runs from the location monument on which this location notice is posted approximately 1490 feet in an easterly direction to the East end line and 10 feet in a westerly direction to the West end line. This claim is marked by six additional monuments, one at each corner and one at the center of each end line.

The location monument on which this notice is posted is situated within Section 35, Township 6 South, Range 28 East, Gila and Salt River Baseline and Meridian, Arizona, and this claim occupies the following quarter section(s), section(s), Township and Range:

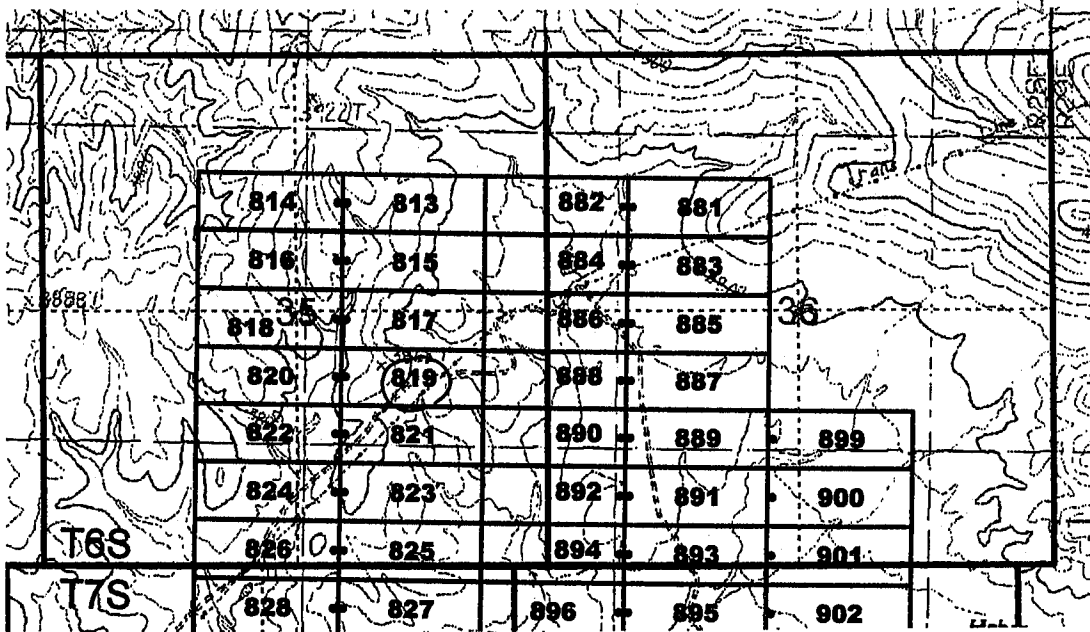
<u>1/4</u>	<u>Section</u>	<u>Township</u>	<u>Range</u>	<u>Meridian</u>
<u>5E</u>	<u>35</u>	6S	28E	Gila and Salt River
---	---	6S	28E	Gila and Salt River
---	---	6S	28E	Gila and Salt River
---	---	6S	28E	Gila and Salt River

The northwest corner of this claim is approximately 24000 feet east and 7800 feet north of the Southeast corner of Section 1, Township 7 South, Range 27 East, Gila and Salt River Base and Meridian.

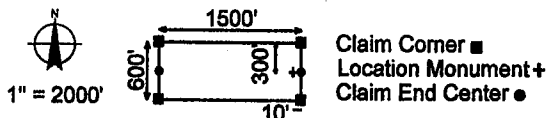
DATED AND POSTED on the ground this 27th day of May, 2011.

by: [Signature]  
 Mike Pollard, Agent

RECEIVED  
 B.M. AZ STATE OFFICE  
 AUG - 5 A 9:13  
 PHOENIX, AZ



TYPICAL CLAIM



The above map depicts the Jose 819 lode mining claim, which is located in Section(s) 35, Township 6 South, Range 28 East, Gila and Salt River Base and Meridian, Graham County, Arizona. The claim corners, end centers, and location monuments are marked by 2 inch by 2 inch by 5 foot wooden posts with aluminum tags. The bearings and distances between claims are as depicted on the map.

When recorded return to:  
 Millrock Alaska LLC  
 PO Box 200867  
 Anchorage, Alaska 99520

AMC409859





2011-04576

Page 1 of 1

Requested By: MILLROCK EXPLORATION

Wendy John, Graham County Recorder

07-26-2011 08:49 AM Recording Fee \$14.00

**LOCATION NOTICE FOR LODE MINING CLAIM**

NOTICE IS HEREBY GIVEN that the Jose 820 lode mining claim has been located by Millrock Alaska LLC, whose current mailing address is PO Box 200867, Anchorage, Alaska 99520. The general course of this claim is East - West, and it is situated in Graham County, Arizona. This claim is 1500 feet in length and 600 feet in width. This claim runs from the location monument on which this location notice is posted approximately 10 feet in an easterly direction to the East end line and 1490 feet in a westerly direction to the West end line. This claim is marked by six additional monuments, one at each corner and one at the center of each end line.

The location monument on which this notice is posted is situated within Section 35, Township 6 South, Range 28 East, Gila and Salt River Baseline and Meridian, Arizona, and this claim occupies the following quarter section(s), section(s), Township and Range:

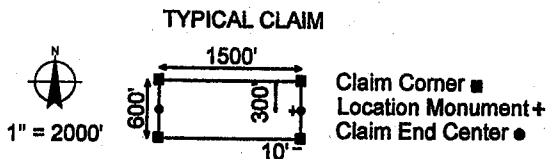
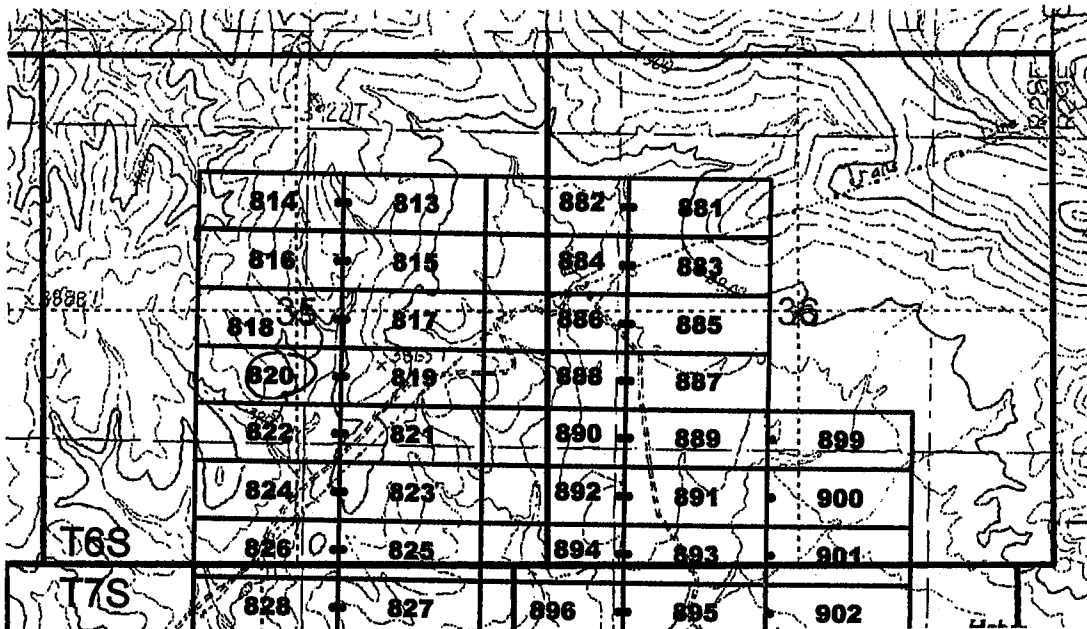
<u>1/4</u>	<u>Section</u>	<u>Township</u>	<u>Range</u>	<u>Meridian</u>
<u>SW</u>	<u>35</u>	6S	28E	Gila and Salt River
<u>SE</u>	<u>35</u>	6S	28E	Gila and Salt River
---	---	6S	28E	Gila and Salt River
---	---	6S	28E	Gila and Salt River

The northwest corner of this claim is approximately 22500 feet east and 7800 feet north of the Southeast corner of Section 1, Township 7 South, Range 27 East, Gila and Salt River Base and Meridian.

DATED AND POSTED on the ground this 27<sup>th</sup> day of May, 2011.

by: [Signature]  
Mike Pollard, Agent

RECEIVED  
BLM  
AZ STATE OFFICE  
JUN - 5 A 9 13  
TUCSON, AZ



The above map depicts the Jose 820 lode mining claim, which is located in Section(s) 35, Township 6 South, Range 28 East, Gila and Salt River Base and Meridian, Graham County, Arizona. The claim corners, end centers, and location monuments are marked by 2 inch by 2 inch by 5 foot wooden posts with aluminum tags. The bearings and distances between claims are as depicted on the map.

When recorded return to:  
Millrock Alaska LLC  
PO Box 200867  
Anchorage, Alaska 99520

AMC 409860



2011-04377

Page 1 of 1

Requested By: MILLROCK EXPLORATION

Wendy John, Graham County Recorder

07-26-2011 08:49 AM Recording Fee \$14.00

**LOCATION NOTICE FOR LODE MINING CLAIM**

NOTICE IS HEREBY GIVEN that the Jose 821 lode mining claim has been located by Millrock Alaska LLC, whose current mailing address is PO Box 200867, Anchorage, Alaska 99520. The general course of this claim is East - West, and it is situated in Graham County, Arizona. This claim is 1500 feet in length and 600 feet in width. This claim runs from the location monument on which this location notice is posted approximately 1490 feet in an easterly direction to the East end line and 10 feet in a westerly direction to the West end line. This claim is marked by six additional monuments, one at each corner and one at the center of each end line.

The location monument on which this notice is posted is situated within Section 35, Township 6 South, Range 28 East, Gila and Salt River Baseline and Meridian, Arizona, and this claim occupies the following quarter section(s), section(s), Township and Range:

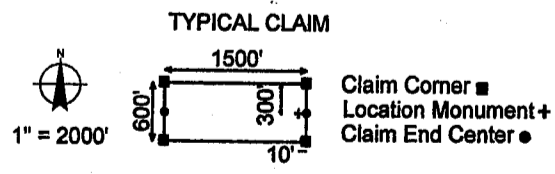
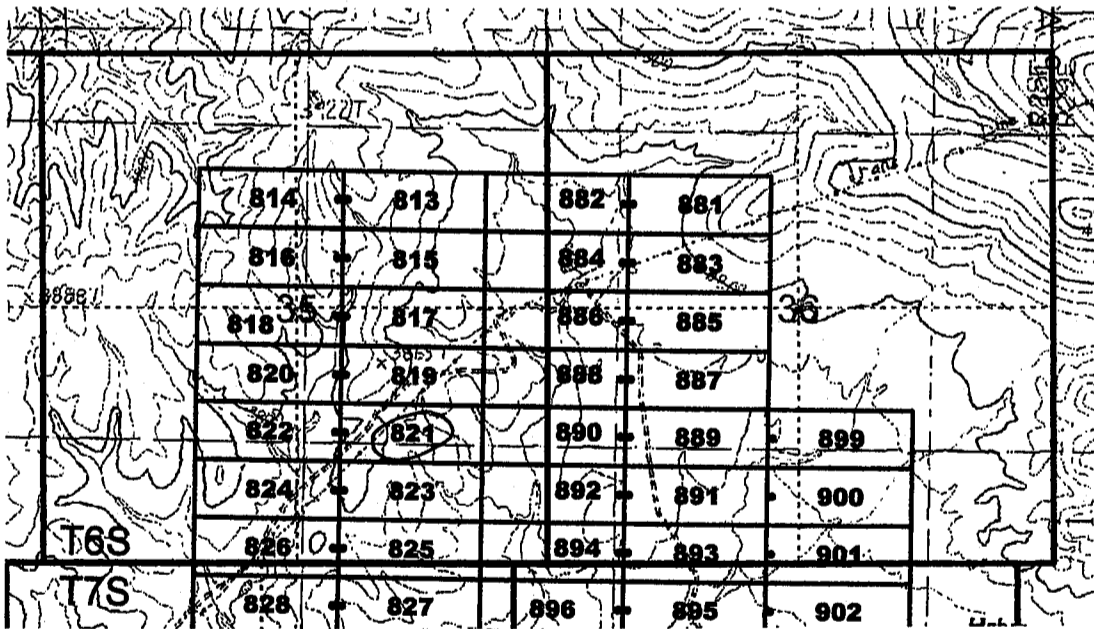
<u>1/4</u>	<u>Section</u>	<u>Township</u>	<u>Range</u>	<u>Meridian</u>
<u>5E</u>	<u>35</u>	6S	28E	Gila and Salt River
---	---	6S	28E	Gila and Salt River
---	---	6S	28E	Gila and Salt River
---	---	6S	28E	Gila and Salt River

The northwest corner of this claim is approximately 24000 feet east and 7200 feet north of the Southeast corner of Section 1, Township 7 South, Range 27 East, Gila and Salt River Base and Meridian.

DATED AND POSTED on the ground this 27<sup>th</sup> day of May, 2011.

by: [Signature]  
Mike Pollard, Agent

RECEIVED  
BLM. AZ STATE OFFICE  
2011 AUG - 5  
PHOENIX, AZ



The above map depicts the Jose 821 lode mining claim, which is located in Section(s) 35, Township 6 South, Range 28 East, Gila and Salt River Base and Meridian, Graham County, Arizona. The claim corners, end centers, and location monuments are marked by 2 inch by 2 inch by 5 foot wooden posts with aluminum tags. The bearings and distances between claims are as depicted on the map.

When recorded return to:  
Millrock Alaska LLC  
PO Box 200867  
Anchorage, Alaska 99520

AMC409861



2011-04578

Page 1 of 1

Requested By: MILLROCK EXPLORATION

Wendy John, Graham County Recorder

07-26-2011 08:49 AM Recording Fee \$14.00

**LOCATION NOTICE FOR LODE MINING CLAIM**

NOTICE IS HEREBY GIVEN that the Jose 822 lode mining claim has been located by Millrock Alaska LLC, whose current mailing address is PO Box 200867, Anchorage, Alaska 99520. The general course of this claim is East - West, and it is situated in Graham County, Arizona. This claim is 1500 feet in length and 600 feet in width. This claim runs from the location monument on which this location notice is posted approximately 10 feet in an easterly direction to the East end line and 1490 feet in a westerly direction to the West end line. This claim is marked by six additional monuments, one at each corner and one at the center of each end line.

The location monument on which this notice is posted is situated within Section 35, Township 6 South, Range 28 East, Gila and Salt River Baseline and Meridian, Arizona, and this claim occupies the following quarter section(s), section(s), Township and Range:

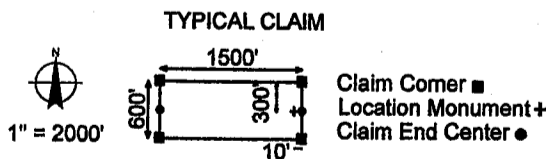
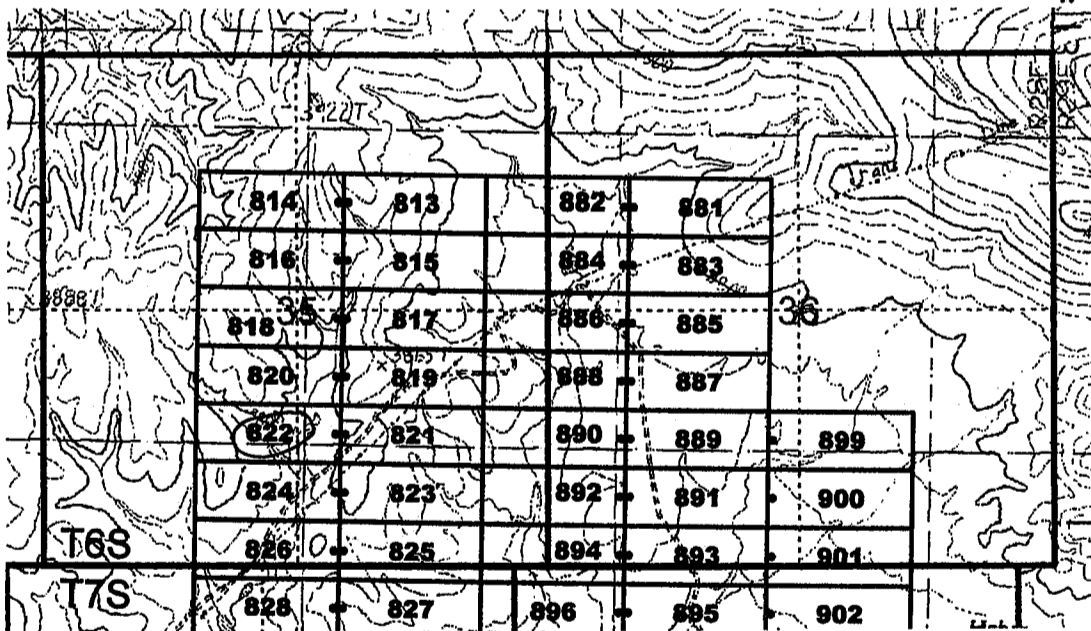
<u>1/4</u>	<u>Section</u>	<u>Township</u>	<u>Range</u>	<u>Meridian</u>
<u>SW</u>	<u>35</u>	6S	28E	Gila and Salt River
<u>SE</u>	<u>35</u>	6S	28E	Gila and Salt River
---	---	6S	28E	Gila and Salt River
---	---	6S	28E	Gila and Salt River

The northwest corner of this claim is approximately 22500 feet east and 7200 feet north of the Southeast corner of Section 1, Township 7 South, Range 27 East, Gila and Salt River Base and Meridian.

DATED AND POSTED on the ground this 27<sup>th</sup> day of May, 2011.

by: [Signature]  
Mike Pollard, Agent

RECEIVED  
B.L.M. AZ STATE OFFICE  
2011 AUG - 5 A 9:11  
PHOENIX, AZ



The above map depicts the Jose 822 lode mining claim, which is located in Section(s) 35, Township 6 South, Range 28 East, Gila and Salt River Base and Meridian, Graham County, Arizona. The claim corners, end centers, and location monuments are marked by 2 inch by 2 inch by 5 foot wooden posts with aluminum tags. The bearings and distances between claims are as depicted on the map.

When recorded return to:  
Millrock Alaska LLC  
PO Box 200867  
Anchorage, Alaska 99520

AMC409862

**LOCATION NOTICE FOR LODE MINING CLAIM**

NOTICE IS HEREBY GIVEN that the Jose 823 lode mining claim has been located by Millrock Alaska LLC, whose current mailing address is PO Box 200867, Anchorage, Alaska 99520. The general course of this claim is East - West, and it is situated in Graham County, Arizona. This claim is 1500 feet in length and 600 feet in width. This claim runs from the location monument on which this location notice is posted approximately 1490 feet in an easterly direction to the East end line and 10 feet in a westerly direction to the West end line. This claim is marked by six additional monuments, one at each corner and one at the center of each end line.

The location monument on which this notice is posted is situated within Section 35, Township 6 South, Range 28 East, Gila and Salt River Baseline and Meridian, Arizona, and this claim occupies the following quarter section(s), section(s), Township and Range:

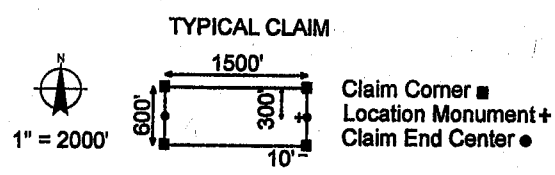
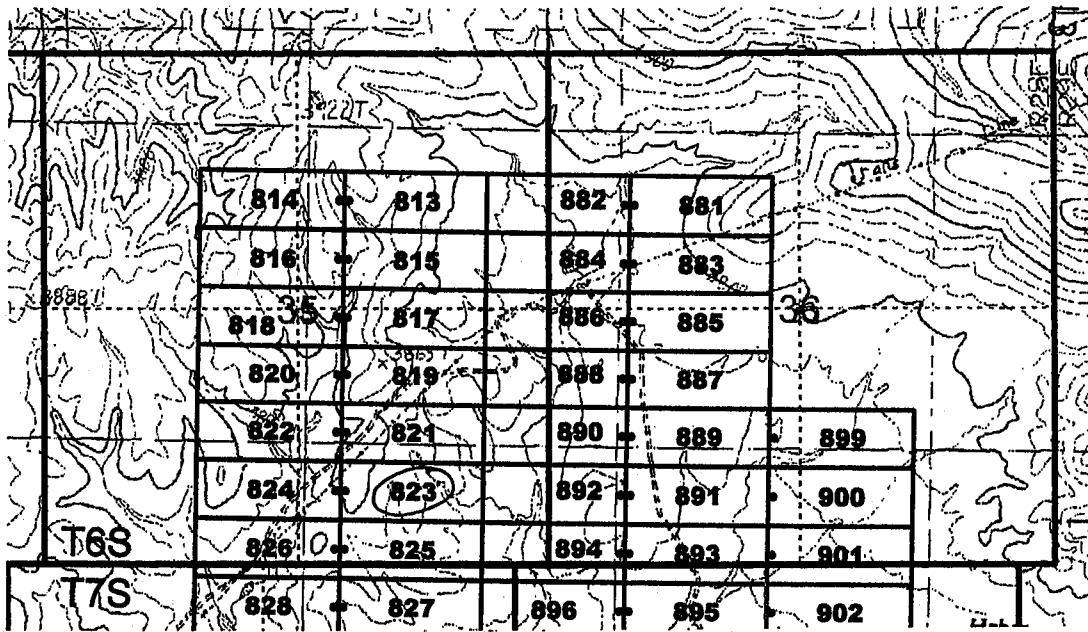
<u>1/4</u>	<u>Section</u>	<u>Township</u>	<u>Range</u>	<u>Meridian</u>
<u>5E</u>	<u>35</u>	6S	28E	Gila and Salt River
---	---	6S	28E	Gila and Salt River
---	---	6S	28E	Gila and Salt River
---	---	6S	28E	Gila and Salt River

The northwest corner of this claim is approximately 24000 feet east and 6000 feet north of the Southeast corner of Section 1, Township 7 South, Range 27 East, Gila and Salt River Base and Meridian.

DATED AND POSTED on the ground this 27<sup>th</sup> day of May, 2011.

by: [Signature]  
 Mike Pollard, Agent

RECEIVED  
 B.L.M. AZ STATE OFFICE  
 2011 AUG - 5 A 9:13  
 PHOENIX, AZ



The above map depicts the Jose 823 lode mining claim, which is located in Section(s) 35, Township 6 South, Range 28 East, Gila and Salt River Base and Meridian, Graham County, Arizona. The claim corners, end centers, and location monuments are marked by 2 inch by 2 inch by 5 foot wooden posts with aluminum tags. The bearings and distances between claims are as depicted on the map.

When recorded return to:  
 Millrock Alaska LLC  
 PO Box 200867  
 Anchorage, Alaska 99520

AMC409863



**LOCATION NOTICE FOR LODE MINING CLAIM**

NOTICE IS HEREBY GIVEN that the Jose 824 lode mining claim has been located by Millrock Alaska LLC, whose current mailing address is PO Box 200867, Anchorage, Alaska 99520. The general course of this claim is East - West, and it is situated in Graham County, Arizona. This claim is 1500 feet in length and 600 feet in width. This claim runs from the location monument on which this location notice is posted approximately 10 feet in an easterly direction to the East end line and 1490 feet in a westerly direction to the West end line. This claim is marked by six additional monuments, one at each corner and one at the center of each end line.

The location monument on which this notice is posted is situated within Section 35, Township 6 South, Range 28 East, Gila and Salt River Baseline and Meridian, Arizona, and this claim occupies the following quarter section(s), section(s), Township and Range:

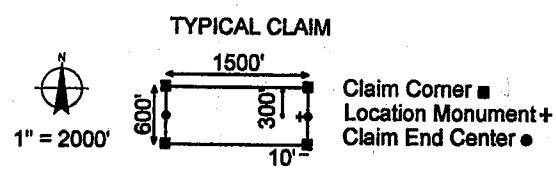
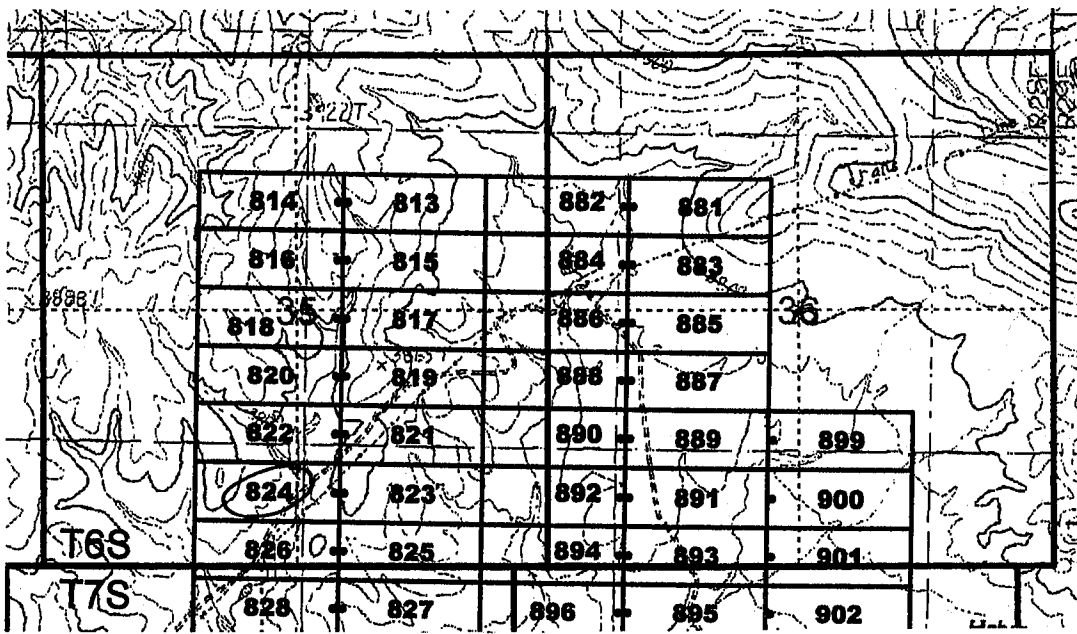
1/4	Section	Township	Range	Meridian
<u>SW</u>	<u>35</u>	6S	28E	Gila and Salt River
<u>SE</u>	<u>35</u>	6S	28E	Gila and Salt River
---	---	6S	28E	Gila and Salt River
---	---	6S	28E	Gila and Salt River

The northwest corner of this claim is approximately 22500 feet east and 6600 feet north of the Southeast corner of Section 1, Township 7 South, Range 27 East, Gila and Salt River Base and Meridian.

DATED AND POSTED on the ground this 27th day of May, 2011.

by: [Signature]  
Mike Pollard, Agent

RECEIVED  
B. M. AZ STATE OFFICE  
AUG - 5 A  
PHOENIX, AZ



The above map depicts the Jose 824 lode mining claim, which is located in Section(s) 35, Township 6 South, Range 28 East, Gila and Salt River Base and Meridian, Graham County, Arizona. The claim corners, end centers, and location monuments are marked by 2 inch by 2 inch by 5 foot wooden posts with aluminum tags. The bearings and distances between claims are as depicted on the map.

When recorded return to:  
Millrock Alaska LLC  
PO Box 200867  
Anchorage, Alaska 99520

AMC409864



**LOCATION NOTICE FOR LODE MINING CLAIM**

NOTICE IS HEREBY GIVEN that the Jose 825 lode mining claim has been located by Millrock Alaska LLC, whose current mailing address is PO Box 200867, Anchorage, Alaska 99520. The general course of this claim is East - West, and it is situated in Graham County, Arizona. This claim is 1500 feet in length and 600 feet in width. This claim runs from the location monument on which this location notice is posted approximately 1490 feet in an easterly direction to the East end line and 10 feet in a westerly direction to the West end line. This claim is marked by six additional monuments, one at each corner and one at the center of each end line.

The location monument on which this notice is posted is situated within Section 30, Township 6 South, Range 28 East, Gila and Salt River Baseline and Meridian, Arizona, and this claim occupies the following quarter section(s), section(s), Township and Range:

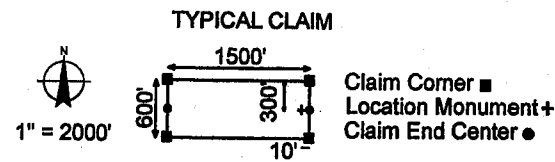
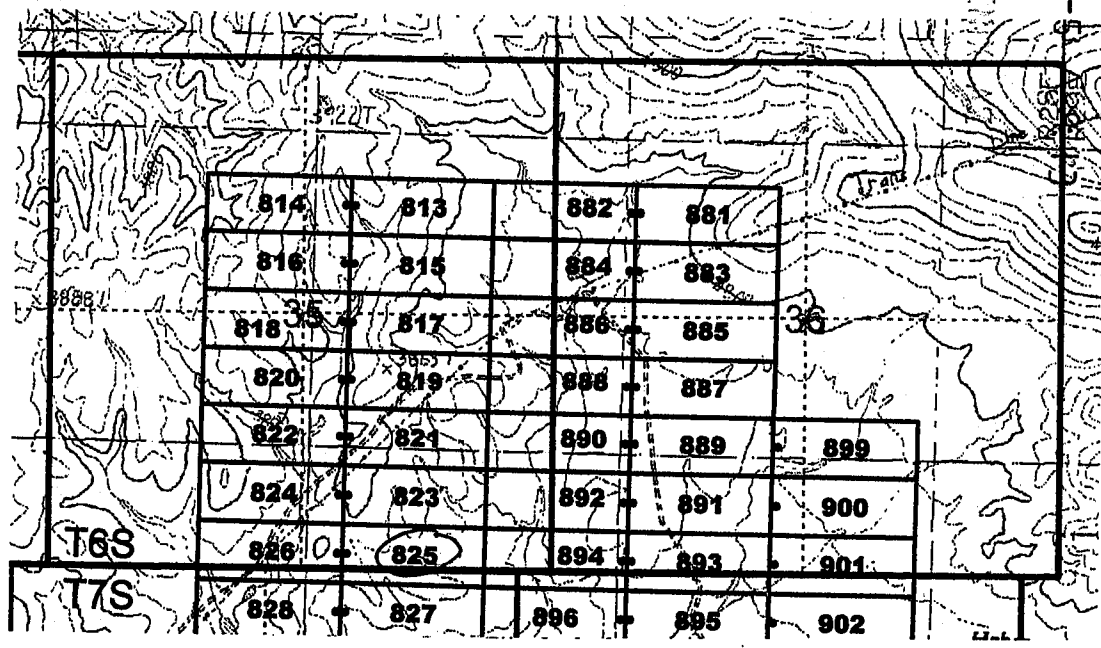
<u>1/4</u>	<u>Section</u>	<u>Township</u>	<u>Range</u>	<u>Meridian</u>
<u>SE</u>	<u>35</u>	<u>9</u> S	28E	Gila and Salt River
<u>NE</u>	<u>2</u>	<u>7</u> S	28E	Gila and Salt River
---	---	---	28E	Gila and Salt River
---	---	---	28E	Gila and Salt River

The northwest corner of this claim is approximately 24000 feet east and 9000 feet north of the Southeast corner of Section 1, Township 7 South, Range 27 East, Gila and Salt River Base and Meridian.

DATED AND POSTED on the ground this 27<sup>th</sup> day of May, 2011.

by:   
 Mike Pollard, Agent

RECEIVED  
 B.L.M. AZ STATE OFFICE  
 2011 AUG - 11 AM  
 PHOENIX



The above map depicts the Jose 825 lode mining claim, which is located in Section(s) 30, 2, Township 6, 7 South, Range 28 East, Gila and Salt River Base and Meridian, Graham County, Arizona. The claim corners, end centers, and location monuments are marked by 2 inch by 2 inch by 5 foot wooden posts with aluminum tags. The bearings and distances between claims are as depicted on the map.

When recorded return to:  
 Millrock Alaska LLC  
 PO Box 200867  
 Anchorage, Alaska 99520

AMC409865



2011-04382

Page 1 of 1

Requested By: MILLROCK EXPLORATION

Wanda John, Graham County Recorder

07-26-2011 08:49 AM Recording Fee \$14.00

### LOCATION NOTICE FOR LODE MINING CLAIM

NOTICE IS HEREBY GIVEN that the Jose 826 lode mining claim has been located by Millrock Alaska LLC, whose current mailing address is PO Box 200867, Anchorage, Alaska 99520. The general course of this claim is East - West, and it is situated in Graham County, Arizona. This claim is 1500 feet in length and 600 feet in width. This claim runs from the location monument on which this location notice is posted approximately 10 feet in an easterly direction to the East end line and 1490 feet in a westerly direction to the West end line. This claim is marked by six additional monuments, one at each corner and one at the center of each end line.

The location monument on which this notice is posted is situated within Section 35, Township 6 South, Range 28 East, Gila and Salt River Baseline and Meridian, Arizona, and this claim occupies the following quarter section(s), section(s), Township and Range:

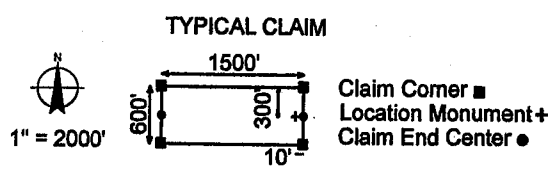
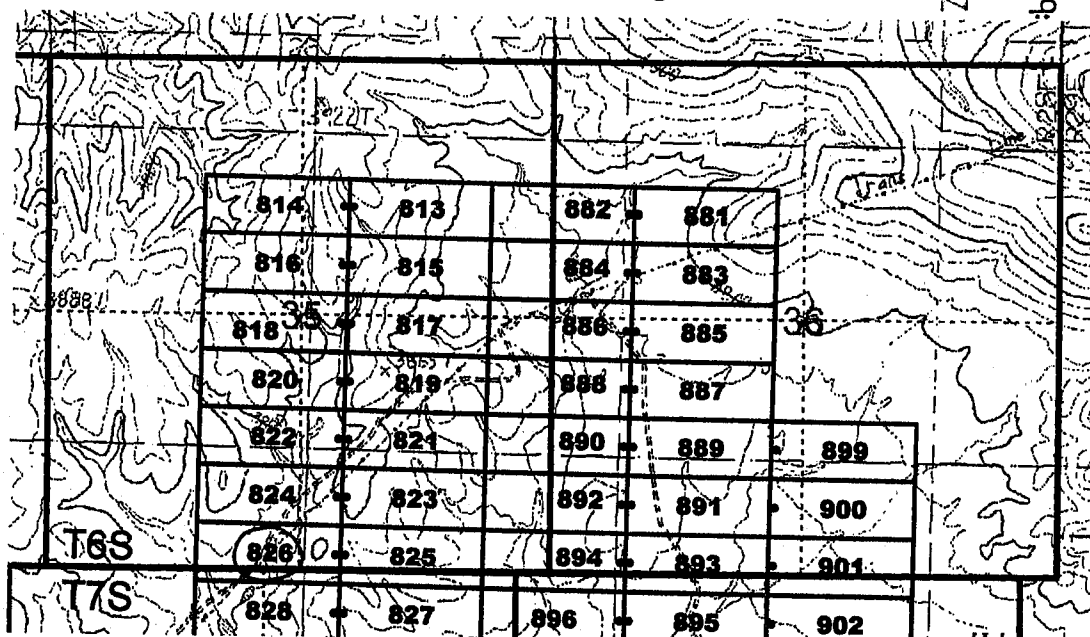
<u>1/4</u>	<u>Section</u>	<u>Township</u>	<u>Range</u>	<u>Meridian</u>
<u>SW</u>	<u>35</u>	<u>6 S</u>	<u>28E</u>	<u>Gila and Salt River</u>
<u>SE</u>	<u>35</u>	<u>6 S</u>	<u>28E</u>	<u>Gila and Salt River</u>
<u>NW</u>	<u>2</u>	<u>7 S</u>	<u>28E</u>	<u>Gila and Salt River</u>
<u>NE</u>	<u>2</u>	<u>7 S</u>	<u>28E</u>	<u>Gila and Salt River</u>

The northwest corner of this claim is approximately 22500 feet east and 9000 feet north of the southeast corner of Section 1, Township 7 South, Range 27 East, Gila and Salt River Base and Meridian.

DATED AND POSTED on the ground this 27th day of May, 2011.

by: [Signature]  
Mike Pollard, Agent

RECEIVED  
BLM, AZ STATE OFFICE  
28 AUG - 5 A M  
PHOENIX, AZ



The above map depicts the Jose 826 lode mining claim, which is located in Section(s) 35, 2, Township 6, 7 South, Range 28 East, Gila and Salt River Base and Meridian, Graham County, Arizona. The claim corners, end centers, and location monuments are marked by 2 inch by 2 inch by 5 foot wooden posts with aluminum tags. The bearings and distances between claims are as depicted on the map.

When recorded return to:  
Millrock Alaska LLC  
PO Box 200867  
Anchorage, Alaska 99520

AMC409866



2011-07583

Page 1 of 1

Requested By: MILLROCK EXPLORATION

Wendy John, Graham County Recorder

07-26-2011 08:49 AM Recording Fee \$14.00

**LOCATION NOTICE FOR LODE MINING CLAIM**

NOTICE IS HEREBY GIVEN that the Jose 827 lode mining claim has been located by Millrock Alaska LLC, whose current mailing address is PO Box 200867, Anchorage, Alaska 99520. The general course of this claim is East - West, and it is situated in Graham County, Arizona. This claim is 1500 feet in length and 600 feet in width. This claim runs from the location monument on which this location notice is posted approximately 1490 feet in an easterly direction to the East end line and 10 feet in a westerly direction to the West end line. This claim is marked by six additional monuments, one at each corner and one at the center of each end line.

The location monument on which this notice is posted is situated within Section 2, Township 7 South, Range 28 East, Gila and Salt River Baseline and Meridian, Arizona, and this claim occupies the following quarter section(s), section(s), Township and Range:

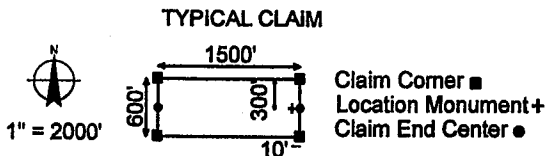
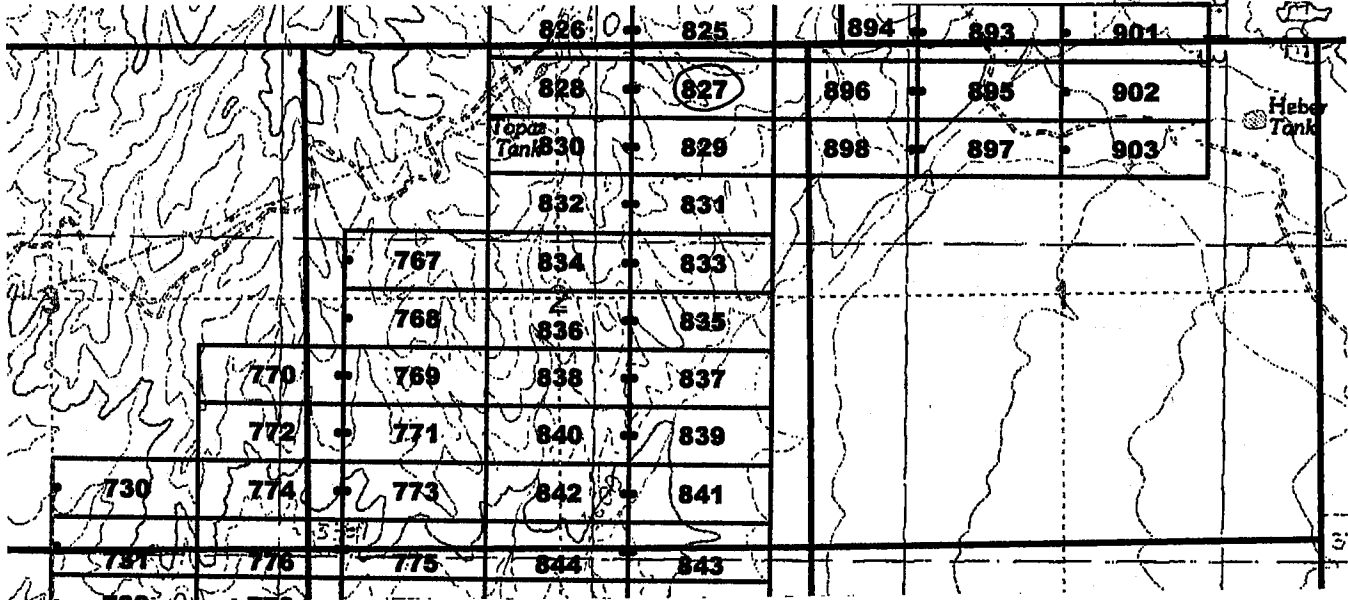
<u>1/4</u>	<u>Section</u>	<u>Township</u>	<u>Range</u>	<u>Meridian</u>
<u>NE</u>	<u>2</u>	7S	28E	Gila and Salt River
---	---	7S	28E	Gila and Salt River
---	---	7S	28E	Gila and Salt River
---	---	7S	28E	Gila and Salt River

The northwest corner of this claim is approximately 24000 feet east and 5400 feet north of the Southeast corner of Section 1, Township 7 South, Range 27 East, Gila and Salt River Base and Meridian.

DATED AND POSTED on the ground this 26<sup>th</sup> day of May, 2011.

by: [Signature]  
Mike Pollard, Agent

RECEIVED  
M. AZ STATE OF  
2011 AUG - 5 A  
PHOENIX, AZ



The above map depicts the Jose 827 lode mining claim, which is located in Section(s) 2, Township 7 South, Range 28 East, Gila and Salt River Base and Meridian, Graham County, Arizona. The claim corners, end centers, and location monuments are marked by 2 inch by 2 inch by 5 foot wooden posts with aluminum tags. The bearings and distances between claims are as depicted on the map.

When recorded return to:  
Millrock Alaska LLC  
PO Box 200867  
Anchorage, Alaska 99520

AMC409867





2011-04584

Page 1 of 1

Requested By: MILLROCK EXPLORATION

Wendy John, Graham County Recorder

07-26-2011 08:49 AM Recording Fee \$14.00

**LOCATION NOTICE FOR LODE MINING CLAIM**

NOTICE IS HEREBY GIVEN that the Jose 828 lode mining claim has been located by Millrock Alaska LLC, whose current mailing address is PO Box 200867, Anchorage, Alaska 99520. The general course of this claim is East - West, and it is situated in Graham County, Arizona. This claim is 1500 feet in length and 600 feet in width. This claim runs from the location monument on which this location notice is posted approximately 10 feet in an easterly direction to the East end line and 1490 feet in a westerly direction to the West end line. This claim is marked by six additional monuments, one at each corner and one at the center of each end line.

The location monument on which this notice is posted is situated within Section 2, Township 7 South, Range 28 East, Gila and Salt River Baseline and Meridian, Arizona, and this claim occupies the following quarter section(s), section(s), Township and Range:

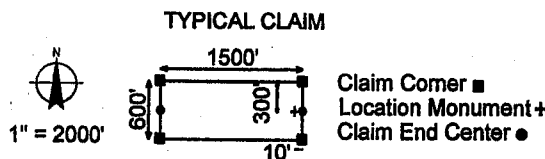
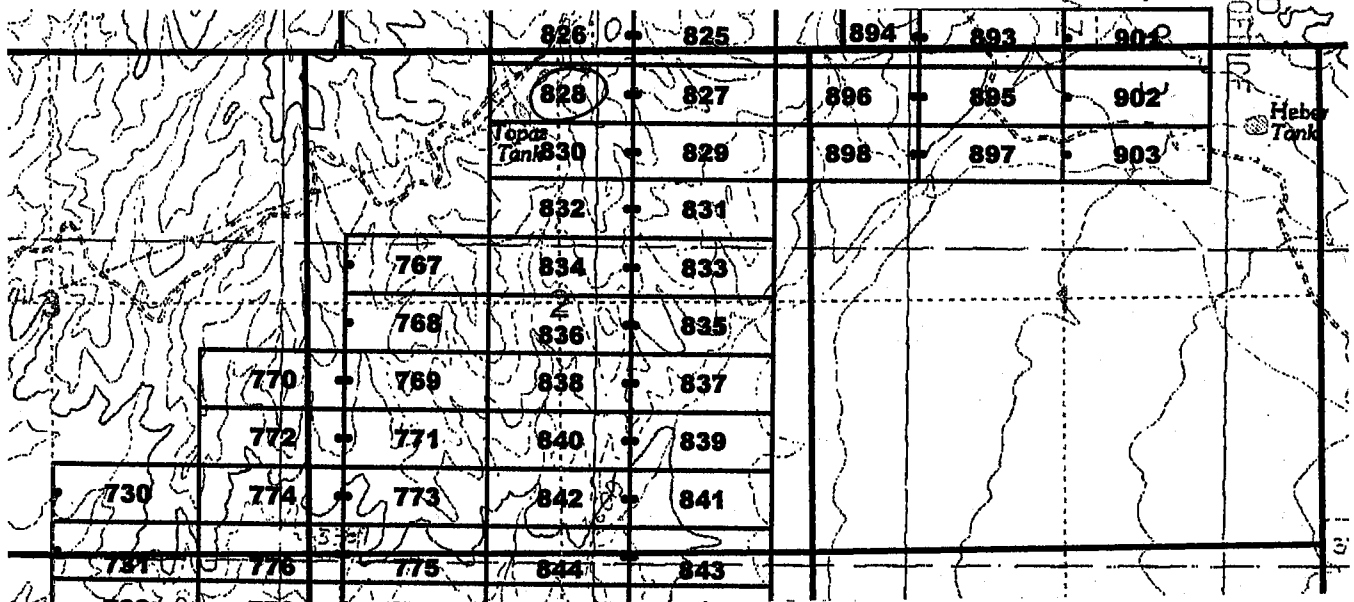
1/4	Section	Township	Range	Meridian
<u>NW</u>	<u>2</u>	7S	28E	Gila and Salt River
<u>NE</u>	<u>2</u>	7S	28E	Gila and Salt River
---	---	7S	28E	Gila and Salt River
---	---	7S	28E	Gila and Salt River

The northwest corner of this claim is approximately 22500 feet east and 5400 feet north of the Southeast corner of Section 1, Township 7 South, Range 27 East, Gila and Salt River Base and Meridian.

DATED AND POSTED on the ground this 26<sup>th</sup> day of May, 2011.

by: [Signature]  
Mike Pollard, Agent

RECEIVED  
B.L.M. AZ STATE OFFICE  
2011 AUG - 5 A  
PHOENIX, AZ



The above map depicts the Jose 828 lode mining claim, which is located in Section(s) 2, Township 7 South, Range 28 East, Gila and Salt River Base and Meridian, Graham County, Arizona. The claim corners, end centers, and location monuments are marked by 2 inch by 2 inch by 5 foot wooden posts with aluminum tags. The bearings and distances between claims are as depicted on the map.

When recorded return to:  
Millrock Alaska LLC  
PO Box 200867  
Anchorage, Alaska 99520

AMC409868



2011-07-26

Page 1 of 1

Requested By: MILLROCK EXPLORATION  
Wendy John, Graham County Recorder  
07-26-2011 08:49 AM Recording Fee \$14.00

**LOCATION NOTICE FOR LODE MINING CLAIM**

NOTICE IS HEREBY GIVEN that the Jose 829 lode mining claim has been located by Millrock Alaska LLC, whose current mailing address is PO Box 200867, Anchorage, Alaska 99520. The general course of this claim is East - West, and it is situated in Graham County, Arizona. This claim is 1500 feet in length and 600 feet in width. This claim runs from the location monument on which this location notice is posted approximately 1490 feet in an easterly direction to the East end line and 10 feet in a westerly direction to the West end line. This claim is marked by six additional monuments, one at each corner and one at the center of each end line.

The location monument on which this notice is posted is situated within Section 2, Township 7 South, Range 28 East, Gila and Salt River Baseline and Meridian, Arizona, and this claim occupies the following quarter section(s), section(s), Township and Range:

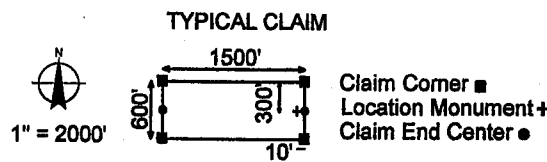
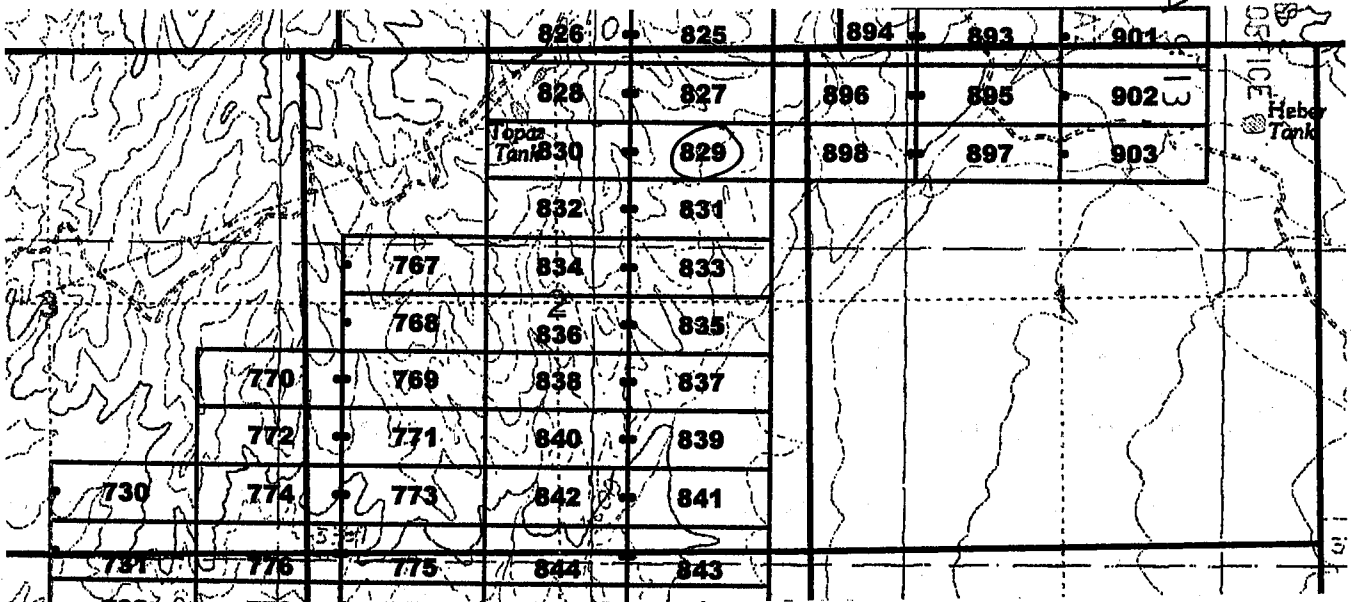
<u>1/4</u>	<u>Section</u>	<u>Township</u>	<u>Range</u>	<u>Meridian</u>
<u>NE</u>	<u>2</u>	7S	28E	Gila and Salt River
---	---	7S	28E	Gila and Salt River
---	---	7S	28E	Gila and Salt River
---	---	7S	28E	Gila and Salt River

The northwest corner of this claim is approximately 24000 feet east and 49000 feet north of the Southeast corner of Section 1, Township 7 South, Range 27 East, Gila and Salt River Base and Meridian.

DATED AND POSTED on the ground this 26th day of May, 2011.

by: [Signature]  
Mike Pollard, Agent


RECEIVED  
BLM. AZ STATE OFFICE  
2011 AUG - 5 A  
PHOENIX, AZ



The above map depicts the Jose 829 lode mining claim, which is located in Section(s) 2, Township 7 South, Range 28 East, Gila and Salt River Base and Meridian, Graham County, Arizona. The claim corners, end centers, and location monuments are marked by 2 inch by 2 inch by 5 foot wooden posts with aluminum tags. The bearings and distances between claims are as depicted on the map.

When recorded return to:  
Millrock Alaska LLC  
PO Box 200867  
Anchorage, Alaska 99520

AMC409869



**LOCATION NOTICE FOR LODE MINING CLAIM**

NOTICE IS HEREBY GIVEN that the Jose 830 lode mining claim has been located by Millrock Alaska LLC, whose current mailing address is PO Box 200867, Anchorage, Alaska 99520. The general course of this claim is East - West, and it is situated in Graham County, Arizona. This claim is 1500 feet in length and 600 feet in width. This claim runs from the location monument on which this location notice is posted approximately 10 feet in an easterly direction to the East end line and 1490 feet in a westerly direction to the West end line. This claim is marked by six additional monuments, one at each corner and one at the center of each end line.

The location monument on which this notice is posted is situated within Section 2, Township 7 South, Range 28 East, Gila and Salt River Baseline and Meridian, Arizona, and this claim occupies the following quarter section(s), section(s), Township and Range:

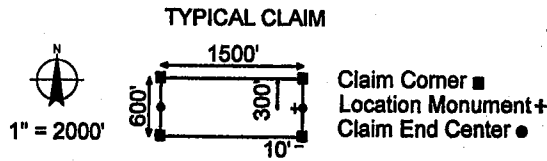
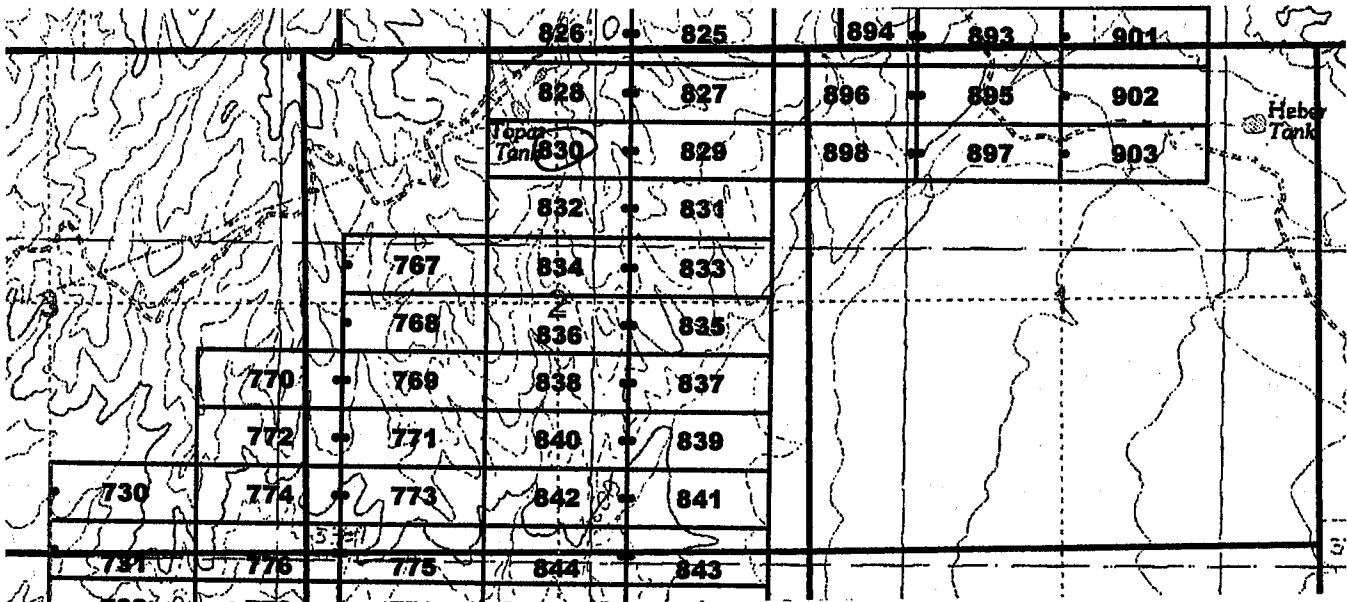
<u>1/4</u>	<u>Section</u>	<u>Township</u>	<u>Range</u>	<u>Meridian</u>
<u>NW</u>	<u>2</u>	7S	28E	Gila and Salt River
<u>NE</u>	<u>2</u>	7S	28E	Gila and Salt River
---	---	7S	28E	Gila and Salt River
---	---	7S	28E	Gila and Salt River

The northwest corner of this claim is approximately 22500 feet east and 4800 feet north of the Southeast corner of Section 1, Township 7 South, Range 27 East, Gila and Salt River Base and Meridian.

DATED AND POSTED on the ground this 26<sup>th</sup> day of May, 2011.

by: [Signature]  
 Mike Pollard, Agent

RECEIVED  
 BLM, GILAH STATE OFFICE  
 PHOENIX, AZ  
 MAY 26 - 5 A 9:13



The above map depicts the Jose 830 lode mining claim, which is located in Section(s) 2, Township 7 South, Range 28 East, Gila and Salt River Base and Meridian, Graham County, Arizona. The claim corners, end centers, and location monuments are marked by 2 inch by 2 inch by 5 foot wooden posts with aluminum tags. The bearings and distances between claims are as depicted on the map.

When recorded return to:  
 Millrock Alaska LLC  
 PO Box 200867  
 Anchorage, Alaska 99520

AMC409870



**LOCATION NOTICE FOR LODE MINING CLAIM**

NOTICE IS HEREBY GIVEN that the Jose 831 lode mining claim has been located by Millrock Alaska LLC, whose current mailing address is PO Box 200867, Anchorage, Alaska 99520. The general course of this claim is East - West, and it is situated in Graham County, Arizona. This claim is 1500 feet in length and 600 feet in width. This claim runs from the location monument on which this location notice is posted approximately 1490 feet in an easterly direction to the East end line and 10 feet in a westerly direction to the West end line. This claim is marked by six additional monuments, one at each corner and one at the center of each end line.

The location monument on which this notice is posted is situated within Section 2, Township 7 South, Range 28 East, Gila and Salt River Baseline and Meridian, Arizona, and this claim occupies the following quarter section(s), section(s), Township and Range:

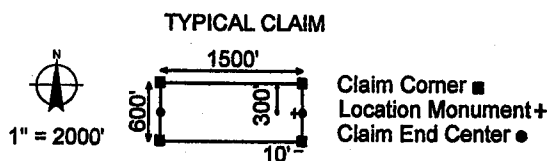
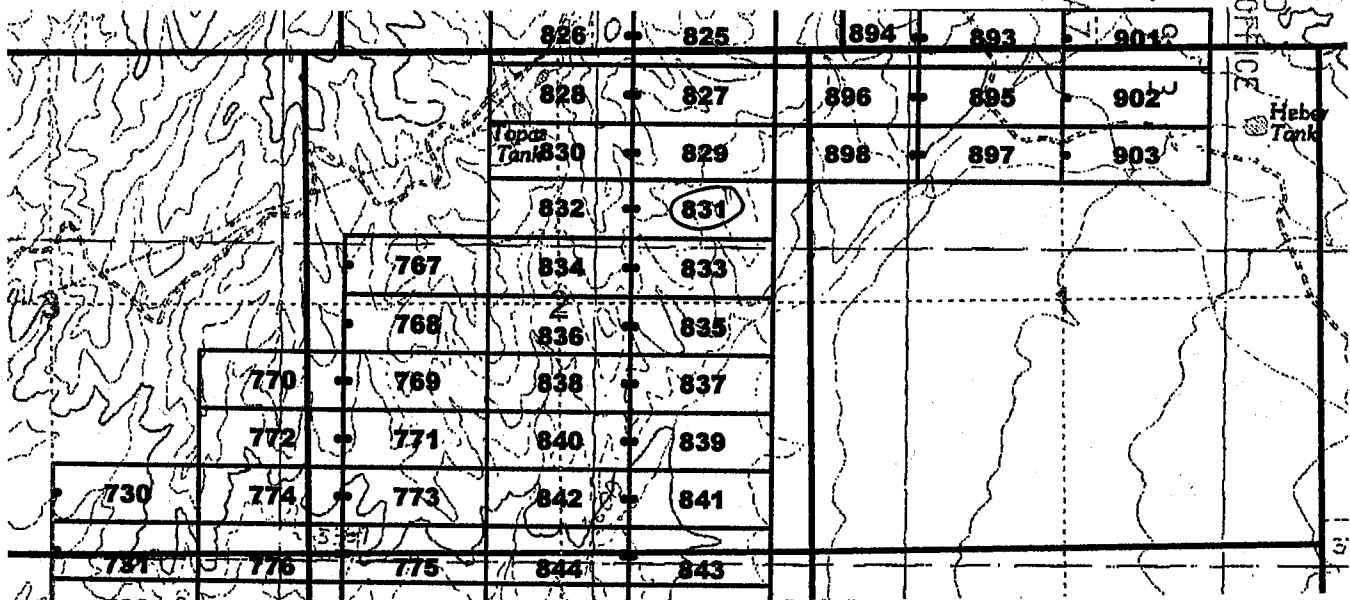
<u>1/4</u>	<u>Section</u>	<u>Township</u>	<u>Range</u>	<u>Meridian</u>
<u>NE</u>	<u>2</u>	7S	28E	Gila and Salt River
_____	_____	7S	28E	Gila and Salt River
_____	_____	7S	28E	Gila and Salt River
_____	_____	7S	28E	Gila and Salt River

The northwest corner of this claim is approximately 24000 feet east and 4200 feet north of the Southeast corner of Section 1, Township 7 South, Range 27 East, Gila and Salt River Base and Meridian.

DATED AND POSTED on the ground this 26<sup>th</sup> day of May, 2011.

by: [Signature]  
 Mike Pollard, Agent

RECEIVED  
 B.L.M. AZ STATE OFFICE  
 2011 AUG - 5 A  
 PHOENIX, AZ



The above map depicts the Jose 831 lode mining claim, which is located in Section(s) 2, Township 7 South, Range 28 East, Gila and Salt River Base and Meridian, Graham County, Arizona. The claim corners, end centers, and location monuments are marked by 2 inch by 2 inch by 5 foot wooden posts with aluminum tags. The bearings and distances between claims are as depicted on the map.

When recorded return to:  
 Millrock Alaska LLC  
 PO Box 200867  
 Anchorage, Alaska 99520

AMC409871

**LOCATION NOTICE FOR LODE MINING CLAIM**

NOTICE IS HEREBY GIVEN that the Jose 832 lode mining claim has been located by Millrock Alaska LLC, whose current mailing address is PO Box 200867, Anchorage, Alaska 99520. The general course of this claim is East - West, and it is situated in Graham County, Arizona. This claim is 1500 feet in length and 600 feet in width. This claim runs from the location monument on which this location notice is posted approximately 10 feet in an easterly direction to the East end line and 1490 feet in a westerly direction to the West end line. This claim is marked by six additional monuments, one at each corner and one at the center of each end line.

The location monument on which this notice is posted is situated within Section 2, Township 7 South, Range 28 East, Gila and Salt River Baseline and Meridian, Arizona, and this claim occupies the following quarter section(s), section(s), Township and Range:

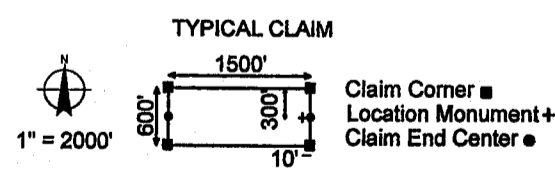
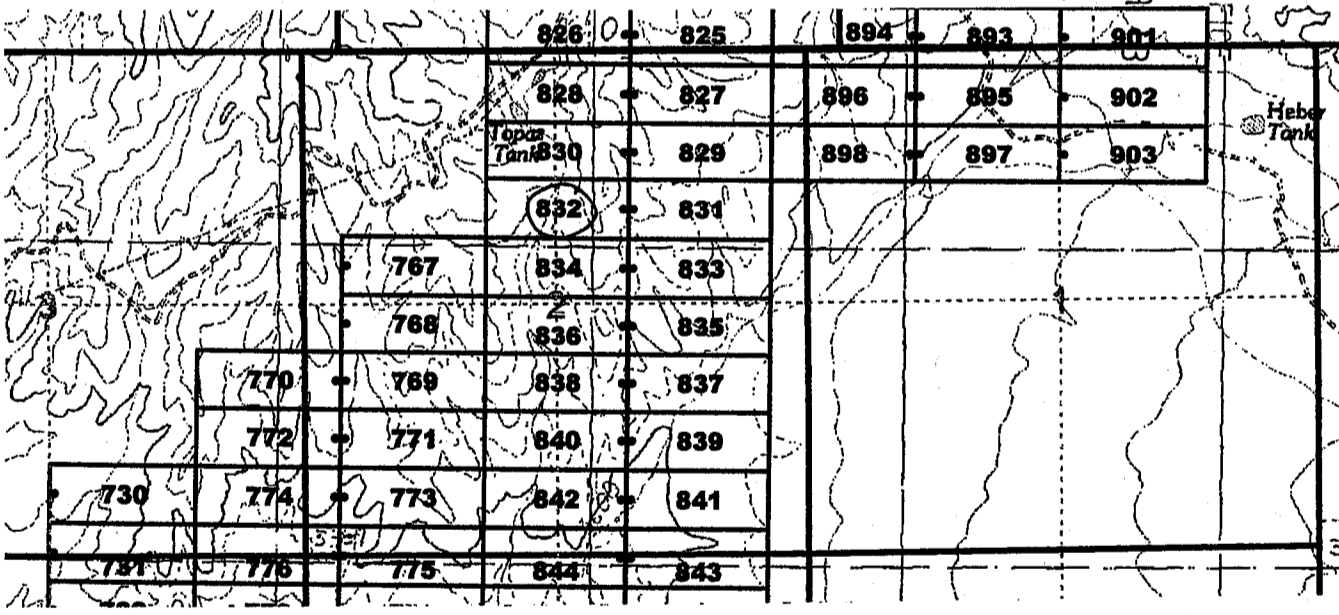
1/4	Section	Township	Range	Meridian
<u>NW</u>	<u>2</u>	7S	28E	Gila and Salt River
<u>NE</u>	<u>2</u>	7S	28E	Gila and Salt River
---	---	7S	28E	Gila and Salt River
---	---	7S	28E	Gila and Salt River

The northwest corner of this claim is approximately 22500 feet east and 4200 feet north of the Southeast corner of Section 1, Township 7 South, Range 27 East, Gila and Salt River Base and Meridian.

DATED AND POSTED on the ground this 26<sup>th</sup> day of May, 2011.

by: [Signature]  
 Mike Pollard, Agent

RECEIVED  
 B.M. AZ STATE OFFICE  
 AUG - 5 A 9  
 PHOENIX, AZ



The above map depicts the Jose 832 lode mining claim, which is located in Section(s) 2, Township 7 South, Range 28 East, Gila and Salt River Base and Meridian, Graham County, Arizona. The claim corners, end centers, and location monuments are marked by 2 inch by 2 inch by 5 foot wooden posts with aluminum tags. The bearings and distances between claims are as depicted on the map.

When recorded return to:  
 Millrock Alaska LLC  
 PO Box 200867  
 Anchorage, Alaska 99520

AMC409872

**LOCATION NOTICE FOR LODE MINING CLAIM**

NOTICE IS HEREBY GIVEN that the Jose 833 lode mining claim has been located by Millrock Alaska LLC, whose current mailing address is PO Box 200867, Anchorage, Alaska 99520. The general course of this claim is East - West, and it is situated in Graham County, Arizona. This claim is 1500 feet in length and 600 feet in width. This claim runs from the location monument on which this location notice is posted approximately 1490 feet in an easterly direction to the East end line and 10 feet in a westerly direction to the West end line. This claim is marked by six additional monuments, one at each corner and one at the center of each end line.

The location monument on which this notice is posted is situated within Section 2, Township 7 South, Range 28 East, Gila and Salt River Baseline and Meridian, Arizona, and this claim occupies the following quarter section(s), section(s), Township and Range:

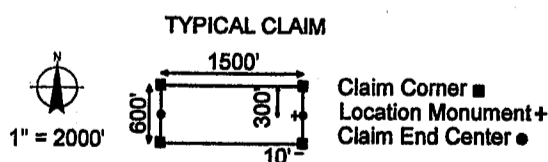
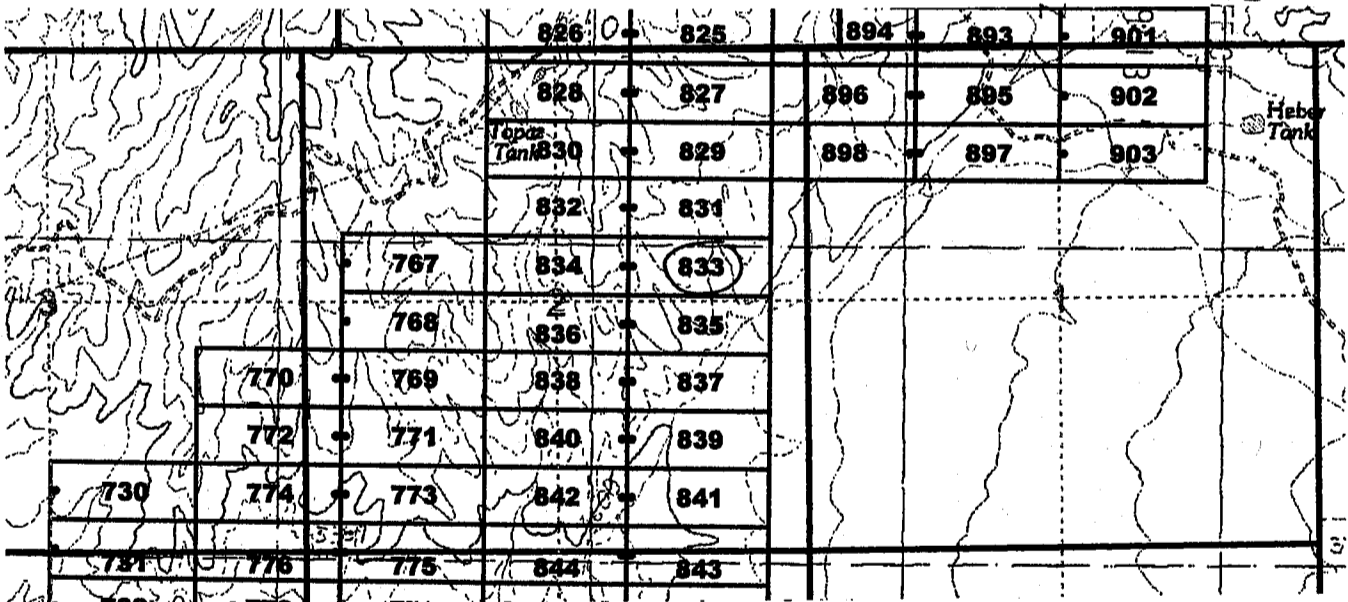
<u>1/4</u>	<u>Section</u>	<u>Township</u>	<u>Range</u>	<u>Meridian</u>
<u>NE</u>	<u>2</u>	7S	28E	Gila and Salt River
---	---	7S	28E	Gila and Salt River
---	---	7S	28E	Gila and Salt River
---	---	7S	28E	Gila and Salt River

The northwest corner of this claim is approximately 24000 feet east and 3600 feet north of the Southeast corner of Section 1, Township 7 South, Range 27 East, Gila and Salt River Base and Meridian.

DATED AND POSTED on the ground this 26<sup>th</sup> day of May, 2011.

by: [Signature]  
 Mike Pollard, Agent

RECEIVED  
 L.M. AZ STATE OFFICE  
 2011 AUG - 5 A  
 PHOENIX, A



The above map depicts the Jose 833 lode mining claim, which is located in Section(s) 2, Township 7 South, Range 28 East, Gila and Salt River Base and Meridian, Graham County, Arizona. The claim corners, end centers, and location monuments are marked by 2 inch by 2 inch by 5 foot wooden posts with aluminum tags. The bearings and distances between claims are as depicted on the map.

When recorded return to:  
 Millrock Alaska LLC  
 PO Box 200867  
 Anchorage, Alaska 99520

AHC409873

**LOCATION NOTICE FOR LODE MINING CLAIM**

NOTICE IS HEREBY GIVEN that the Jose 834 lode mining claim has been located by Millrock Alaska LLC, whose current mailing address is PO Box 200867, Anchorage, Alaska 99520. The general course of this claim is East - West, and it is situated in Graham County, Arizona. This claim is 1500 feet in length and 600 feet in width. This claim runs from the location monument on which this location notice is posted approximately 10 feet in an easterly direction to the East end line and 1490 feet in a westerly direction to the West end line. This claim is marked by six additional monuments, one at each corner and one at the center of each end line.

The location monument on which this notice is posted is situated within Section 2, Township 7 South, Range 28 East, Gila and Salt River Baseline and Meridian, Arizona, and this claim occupies the following quarter section(s), section(s), Township and Range:

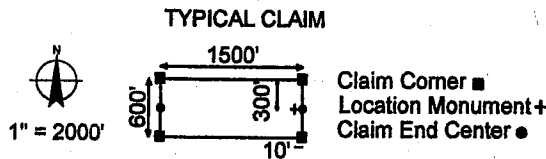
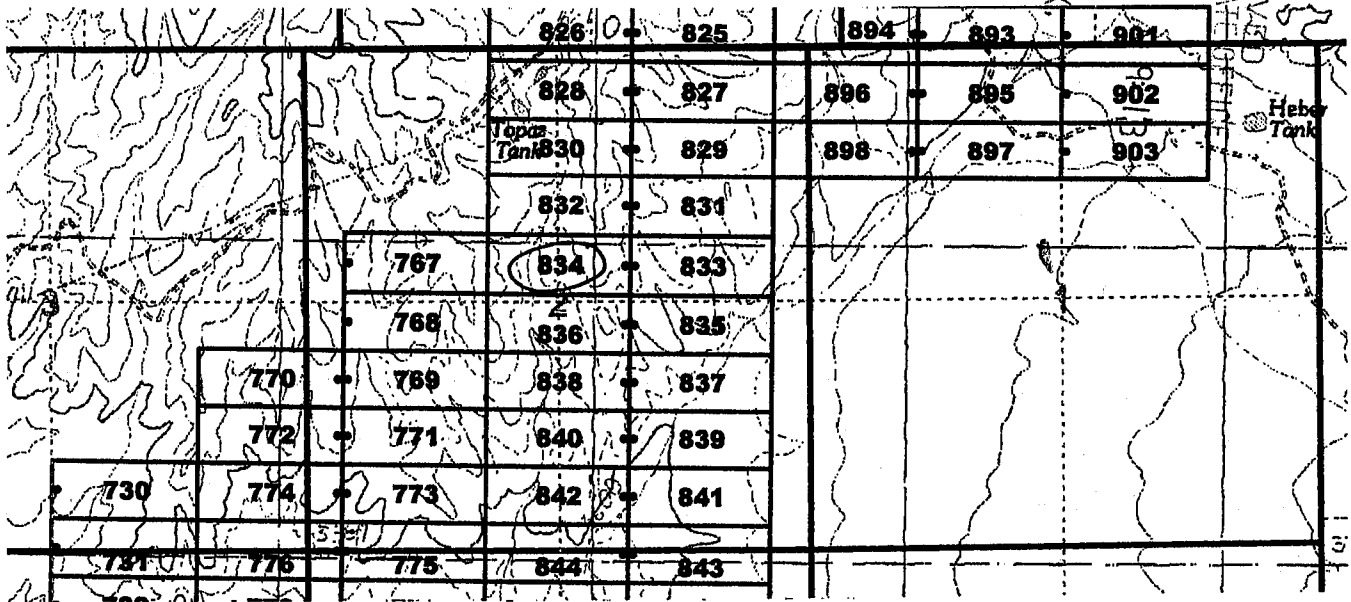
<u>1/4</u>	<u>Section</u>	<u>Township</u>	<u>Range</u>	<u>Meridian</u>
<u>NW</u>	<u>2</u>	7S	28E	Gila and Salt River
<u>NE</u>	<u>2</u>	7S	28E	Gila and Salt River
---	---	7S	28E	Gila and Salt River
---	---	7S	28E	Gila and Salt River

The northwest corner of this claim is approximately 22500 feet east and 3600 feet north of the Southeast corner of Section 1, Township 7 South, Range 27 East, Gila and Salt River Base and Meridian.

DATED AND POSTED on the ground this 20<sup>th</sup> day of May, 2011.

by: [Signature]  
 Mike Pollard, Agent

RECEIVED  
 B.L.M. AZ STATE OFFICE  
 2011 AUG - 5  
 PHOENIX



The above map depicts the Jose 834 lode mining claim, which is located in Section(s) 2, Township 7 South, Range 28 East, Gila and Salt River Base and Meridian, Graham County, Arizona. The claim corners, end centers, and location monuments are marked by 2 inch by 2 inch by 5 foot wooden posts with aluminum tags. The bearings and distances between claims are as depicted on the map.

When recorded return to:  
 Millrock Alaska LLC  
 PO Box 200867  
 Anchorage, Alaska 99520

AH0409874

**LOCATION NOTICE FOR LODE MINING CLAIM**

NOTICE IS HEREBY GIVEN that the Jose 835 lode mining claim has been located by Millrock Alaska LLC, whose current mailing address is PO Box 200867, Anchorage, Alaska 99520. The general course of this claim is East - West, and it is situated in Graham County, Arizona. This claim is 1500 feet in length and 600 feet in width. This claim runs from the location monument on which this location notice is posted approximately 1490 feet in an easterly direction to the East end line and 10 feet in a westerly direction to the West end line. This claim is marked by six additional monuments, one at each corner and one at the center of each end line.

The location monument on which this notice is posted is situated within Section 2, Township 7 South, Range 28 East, Gila and Salt River Baseline and Meridian, Arizona, and this claim occupies the following quarter section(s), section(s), Township and Range:

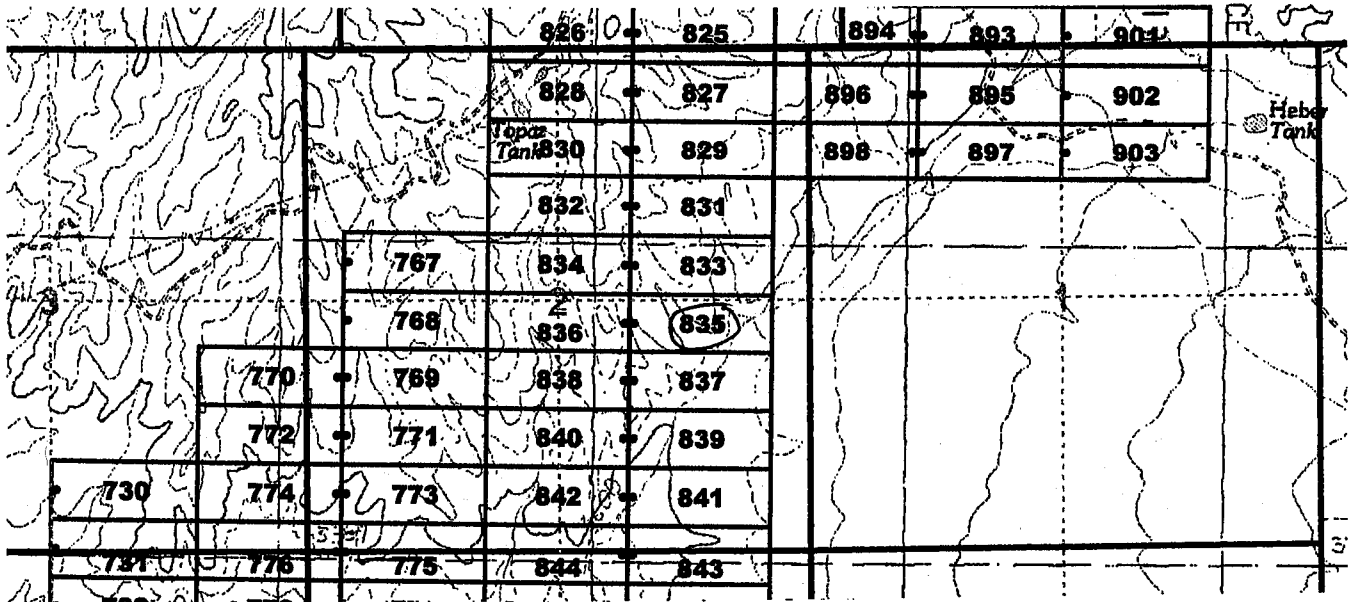
<u>1/4</u>	<u>Section</u>	<u>Township</u>	<u>Range</u>	<u>Meridian</u>
<u>NE</u>	<u>2</u>	7S	28E	Gila and Salt River
<u>SE</u>	<u>2</u>	7S	28E	Gila and Salt River
---	---	7S	28E	Gila and Salt River
---	---	7S	28E	Gila and Salt River

The northwest corner of this claim is approximately 24000 feet east and 3000 feet north of the southeast corner of Section 1, Township 7 South, Range 27 East, Gila and Salt River Base and Meridian.

DATED AND POSTED on the ground this 26<sup>th</sup> day of May, 2011.

by: [Signature]  
Mike Pollard, Agent

RECEIVED  
BLM, AZ STATE OFFICE  
AUG - 5 A 9  
PHOENIX, AZ



The above map depicts the Jose 835 lode mining claim, which is located in Section(s) 2, Township 7 South, Range 28 East, Gila and Salt River Base and Meridian, Graham County, Arizona. The claim corners, end centers, and location monuments are marked by 2 inch by 2 inch by 5 foot wooden posts with aluminum tags. The bearings and distances between claims are as depicted on the map.

When recorded return to:  
Millrock Alaska LLC  
PO Box 200867  
Anchorage, Alaska 99520

AMC409875





2011-04392

Page 1 of 1

Requested By: MILLROCK EXPLORATION

Mindy John, Graham County Recorder

07-26-2011 08:49 AM Recording Fee \$14.00

**LOCATION NOTICE FOR LODE MINING CLAIM**

NOTICE IS HEREBY GIVEN that the Jose 836 lode mining claim has been located by Millrock Alaska LLC, whose current mailing address is PO Box 200867, Anchorage, Alaska 99520. The general course of this claim is East - West, and it is situated in Graham County, Arizona. This claim is 1500 feet in length and 600 feet in width. This claim runs from the location monument on which this location notice is posted approximately 10 feet in an easterly direction to the East end line and 1490 feet in a westerly direction to the West end line. This claim is marked by six additional monuments, one at each corner and one at the center of each end line.

The location monument on which this notice is posted is situated within Section 2, Township 7 South, Range 28 East, Gila and Salt River Baseline and Meridian, Arizona, and this claim occupies the following quarter section(s), section(s), Township and Range:

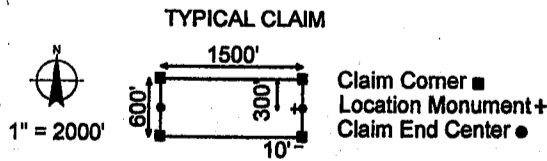
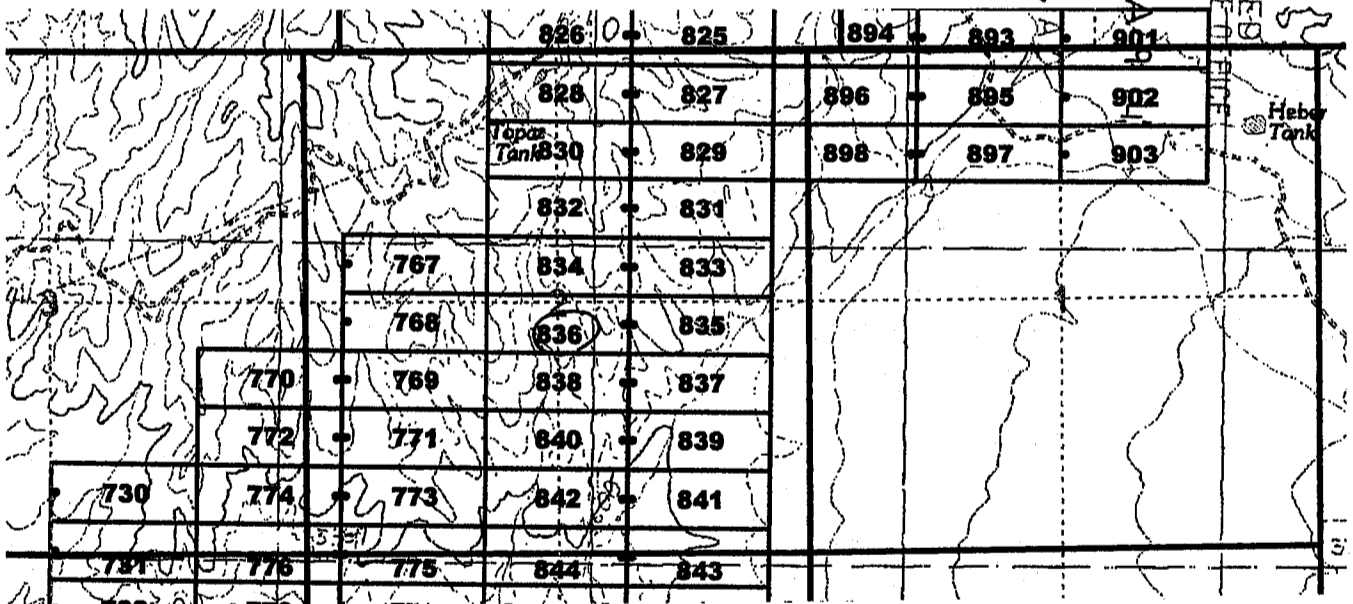
<u>1/4</u>	<u>Section</u>	<u>Township</u>	<u>Range</u>	<u>Meridian</u>
<u>NW</u>	<u>2</u>	7S	28E	Gila and Salt River
<u>SW</u>	<u>2</u>	7S	28E	Gila and Salt River
<u>NE</u>	<u>2</u>	7S	28E	Gila and Salt River
<u>SE</u>	<u>2</u>	7S	28E	Gila and Salt River

The northwest corner of this claim is approximately 22500 feet east and 3000 feet north of the Southeast corner of Section 1, Township 7 South, Range 27 East, Gila and Salt River Base and Meridian.

DATED AND POSTED on the ground this 26<sup>th</sup> day of May, 2011.

by: [Signature]  
Mike Pollard, Agent

RECEIVED  
B.L.M. AZ STATE OFFICE  
2011 AUG -5  
PHOENIX, AZ



The above map depicts the Jose 836 lode mining claim, which is located in Section(s) 2, Township 7 South, Range 28 East, Gila and Salt River Base and Meridian, Graham County, Arizona. The claim corners, end centers, and location monuments are marked by 2 inch by 2 inch by 5 foot wooden posts with aluminum tags. The bearings and distances between claims are as depicted on the map.

When recorded return to:  
Millrock Alaska LLC  
PO Box 200867  
Anchorage, Alaska 99520

AMC40987b



**LOCATION NOTICE FOR LODE MINING CLAIM**

NOTICE IS HEREBY GIVEN that the Jose 837 lode mining claim has been located by Millrock Alaska LLC, whose current mailing address is PO Box 200867, Anchorage, Alaska 99520. The general course of this claim is East - West, and it is situated in Graham County, Arizona. This claim is 1500 feet in length and 600 feet in width. This claim runs from the location monument on which this location notice is posted approximately 1490 feet in an easterly direction to the East end line and 10 feet in a westerly direction to the West end line. This claim is marked by six additional monuments, one at each corner and one at the center of each end line.

The location monument on which this notice is posted is situated within Section 2, Township 7 South, Range 28 East, Gila and Salt River Baseline and Meridian, Arizona, and this claim occupies the following quarter section(s), section(s), Township and Range:

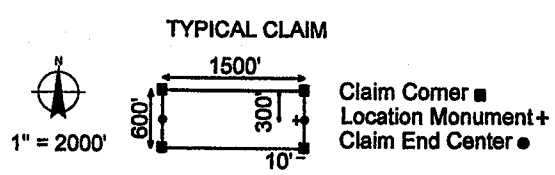
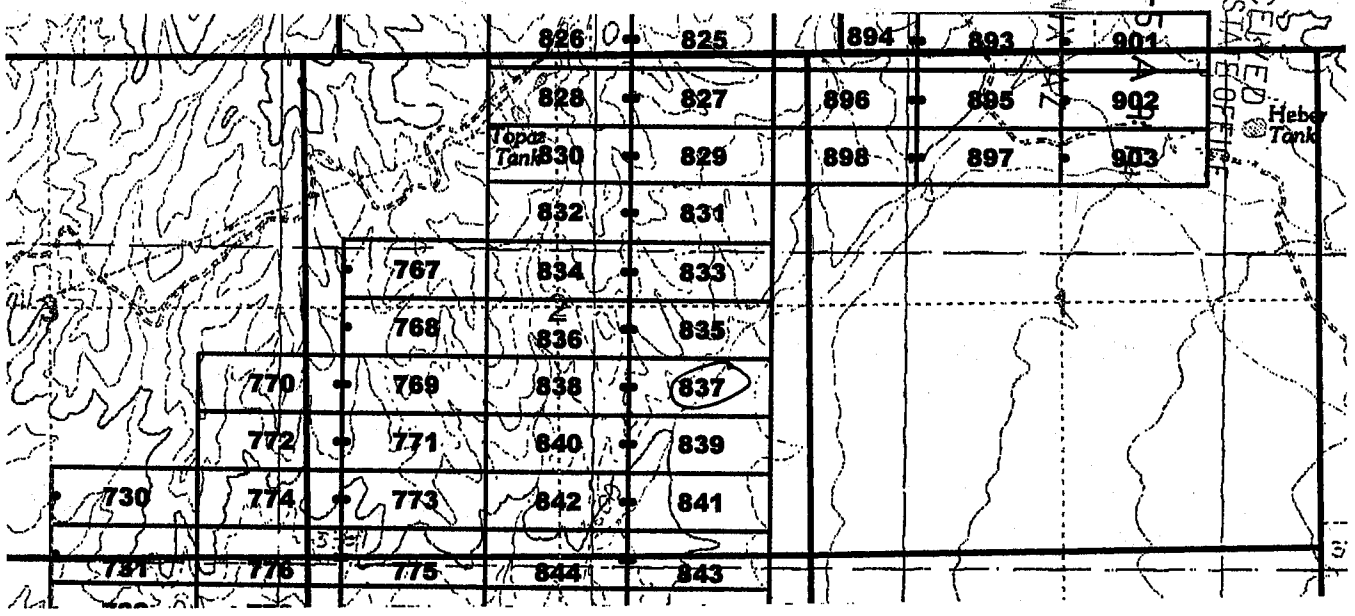
<u>1/4</u>	<u>Section</u>	<u>Township</u>	<u>Range</u>	<u>Meridian</u>
<u>5E</u>	<u>2</u>	7S	28E	Gila and Salt River
_____	_____	7S	28E	Gila and Salt River
_____	_____	7S	28E	Gila and Salt River
_____	_____	7S	28E	Gila and Salt River

The northwest corner of this claim is approximately 24000 feet east and 2400 feet north of the Southeast corner of Section 1, Township 7 South, Range 27 East, Gila and Salt River Base and Meridian.

DATED AND POSTED on the ground this 26<sup>th</sup> day of May, 2011.

by: [Signature]  
 Mike Pollard, Agent

2011 AUG - 5  
 PHOENIX, AZ  
 B.L.M. AZ STATE OFFICE  
 RECEIVED  
 Hebe Tank



The above map depicts the Jose 837 lode mining claim, which is located in Section(s) 2, Township 7 South, Range 28 East, Gila and Salt River Base and Meridian, Graham County, Arizona. The claim corners, end centers, and location monuments are marked by 2 inch by 2 inch by 5 foot wooden posts with aluminum tags. The bearings and distances between claims are as depicted on the map.

When recorded return to:  
 Millrock Alaska LLC  
 PO Box 200867  
 Anchorage, Alaska 99520

AN0409877

**LOCATION NOTICE FOR LODE MINING CLAIM**

NOTICE IS HEREBY GIVEN that the Jose 838 lode mining claim has been located by Millrock Alaska LLC, whose current mailing address is PO Box 200867, Anchorage, Alaska 99520. The general course of this claim is East - West, and it is situated in Graham County, Arizona. This claim is 1500 feet in length and 600 feet in width. This claim runs from the location monument on which this location notice is posted approximately 10 feet in an easterly direction to the East end line and 1490 feet in a westerly direction to the West end line. This claim is marked by six additional monuments, one at each corner and one at the center of each end line.

The location monument on which this notice is posted is situated within Section 2, Township 7 South, Range 28 East, Gila and Salt River Baseline and Meridian, Arizona, and this claim occupies the following quarter section(s), section(s), Township and Range:

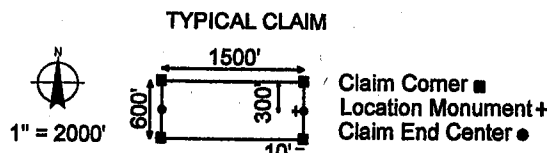
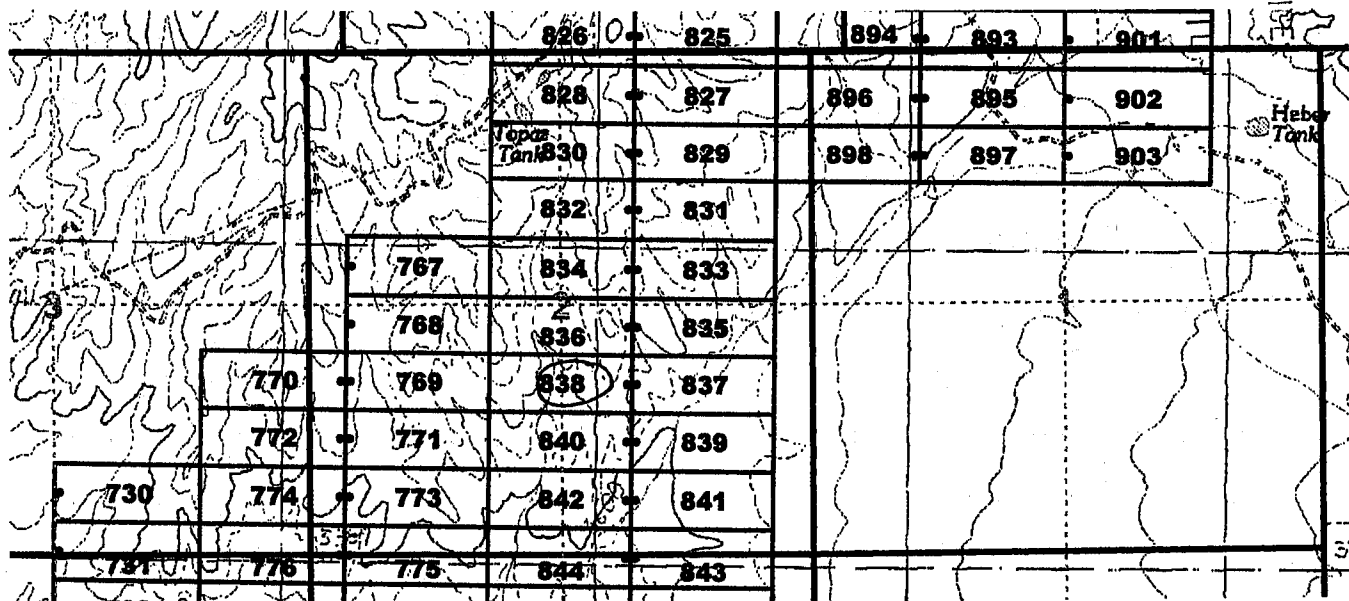
<u>1/4</u>	<u>Section</u>	<u>Township</u>	<u>Range</u>	<u>Meridian</u>
<u>SW</u>	<u>2</u>	7S	28E	Gila and Salt River
<u>SE</u>	<u>2</u>	7S	28E	Gila and Salt River
---	---	7S	28E	Gila and Salt River
---	---	7S	28E	Gila and Salt River

The northwest corner of this claim is approximately 22500 feet east and 2400 feet north of the Southeast corner of Section 1, Township 7 South, Range 27 East, Gila and Salt River Base and Meridian.

DATED AND POSTED on the ground this 26<sup>th</sup> day of May, 2011.

by: [Signature]  
 Mike Pollard, Agent

RECEIVED  
 BLM, AZ STATE OFFICE  
 AUG - 5 A 9:11  
 PHOENIX, AZ



The above map depicts the Jose 838 lode mining claim, which is located in Section(s) 2, Township 7 South, Range 28 East, Gila and Salt River Base and Meridian, Graham County, Arizona. The claim corners, end centers, and location monuments are marked by 2 inch by 2 inch by 5 foot wooden posts with aluminum tags. The bearings and distances between claims are as depicted on the map.

When recorded return to:  
 Millrock Alaska LLC  
 PO Box 200867  
 Anchorage, Alaska 99520

AMC409878



2011-04395

Page 1 of 1

Requested By: MILLROCK EXPLORATION

Wendy John, Graham County Recorder

07-26-2011 08:49 AM Recording Fee \$14.00

**LOCATION NOTICE FOR LODE MINING CLAIM**

NOTICE IS HEREBY GIVEN that the Jose 839 lode mining claim has been located by Millrock Alaska LLC, whose current mailing address is PO Box 200867, Anchorage, Alaska 99520. The general course of this claim is East - West, and it is situated in Graham County, Arizona. This claim is 1500 feet in length and 600 feet in width. This claim runs from the location monument on which this location notice is posted approximately 1490 feet in an easterly direction to the East end line and 10 feet in a westerly direction to the West end line. This claim is marked by six additional monuments, one at each corner and one at the center of each end line.

The location monument on which this notice is posted is situated within Section 2, Township 7 South, Range 28 East, Gila and Salt River Baseline and Meridian, Arizona, and this claim occupies the following quarter section(s), section(s), Township and Range:

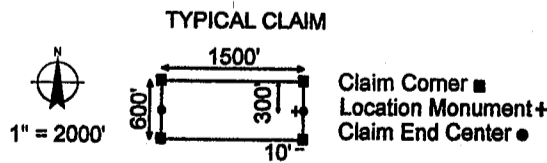
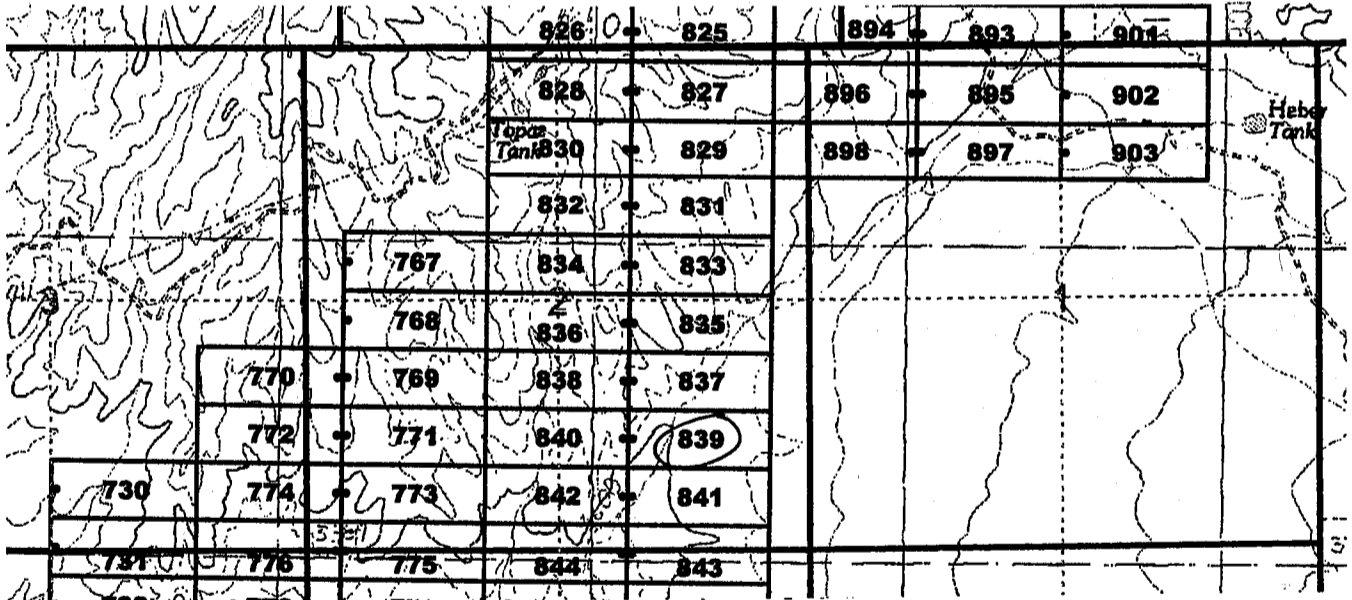
<u>1/4</u>	<u>Section</u>	<u>Township</u>	<u>Range</u>	<u>Meridian</u>
<u>SE</u>	<u>2</u>	7S	28E	Gila and Salt River
---	---	7S	28E	Gila and Salt River
---	---	7S	28E	Gila and Salt River
---	---	7S	28E	Gila and Salt River

The northwest corner of this claim is approximately 24000 feet east and 1800 feet north of the southeast corner of Section 1, Township 7 South, Range 27 East, Gila and Salt River Base and Meridian.

DATED AND POSTED on the ground this 26<sup>th</sup> day of May, 2011.

by: [Signature]  
Mike Pollard, Agent

RECEIVED  
B.M. AZ STATE OFFICE  
2011 AUG - 5 A 9:11  
PHOENIX, AZ



The above map depicts the Jose 839 lode mining claim, which is located in Section(s) 2, Township 7 South, Range 28 East, Gila and Salt River Base and Meridian, Graham County, Arizona. The claim corners, end centers, and location monuments are marked by 2 inch by 2 inch by 5 foot wooden posts with aluminum tags. The bearings and distances between claims are as depicted on the map.

When recorded return to:  
Millrock Alaska LLC  
PO Box 200867  
Anchorage, Alaska 99520

AMC409879

**LOCATION NOTICE FOR LODE MINING CLAIM**

NOTICE IS HEREBY GIVEN that the Jose 840 lode mining claim has been located by Millrock Alaska LLC, whose current mailing address is PO Box 200867, Anchorage, Alaska 99520. The general course of this claim is East - West, and it is situated in Graham County, Arizona. This claim is 1500 feet in length and 600 feet in width. This claim runs from the location monument on which this location notice is posted approximately 10 feet in an easterly direction to the East end line and 1490 feet in a westerly direction to the West end line. This claim is marked by six additional monuments, one at each corner and one at the center of each end line.

The location monument on which this notice is posted is situated within Section 2, Township 7 South, Range 28 East, Gila and Salt River Baseline and Meridian, Arizona, and this claim occupies the following quarter section(s), section(s), Township and Range:

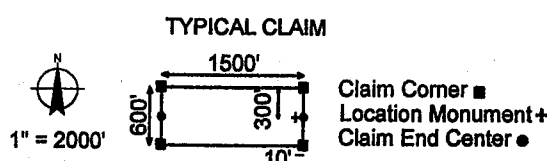
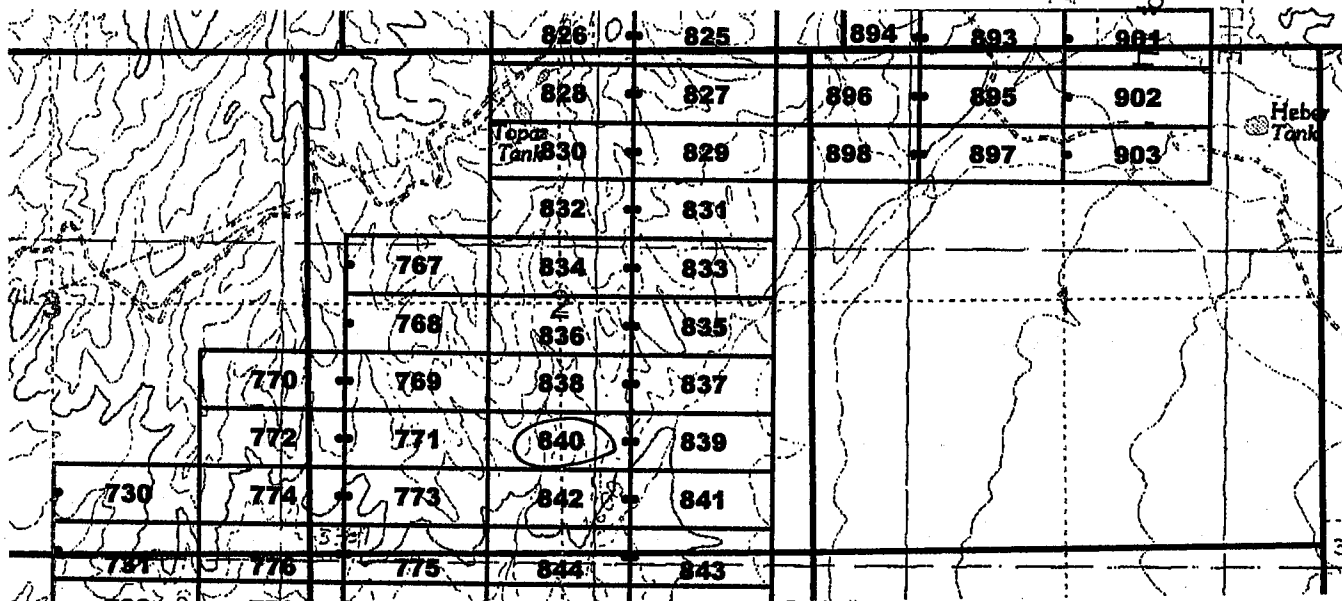
<u>1/4</u>	<u>Section</u>	<u>Township</u>	<u>Range</u>	<u>Meridian</u>
<u>SW</u>	<u>2</u>	7S	28E	Gila and Salt River
<u>SE</u>	<u>2</u>	7S	28E	Gila and Salt River
---	---	7S	28E	Gila and Salt River
---	---	7S	28E	Gila and Salt River

The northwest corner of this claim is approximately 22500 feet east and 1800 feet north of the Southeast corner of Section 1, Township 7 South, Range 27 East, Gila and Salt River Base and Meridian.

DATED AND POSTED on the ground this 26<sup>th</sup> day of May, 2011.

by: [Signature]  
Mike Pollard, Agent

RECEIVED  
B.M. AZ STATE OFFICE  
2011 AUG - 5 A  
PHOENIX, AZ



The above map depicts the Jose 840 lode mining claim, which is located in Section(s) 2, Township 7 South, Range 28 East, Gila and Salt River Base and Meridian, Graham County, Arizona. The claim corners, end centers, and location monuments are marked by 2 inch by 2 inch by 5 foot wooden posts with aluminum tags. The bearings and distances between claims are as depicted on the map.

When recorded return to:  
Millrock Alaska LLC  
PO Box 200867  
Anchorage, Alaska 99520

AMC409880



2011-04397

Page 1 of 1

Requested By: MILLROCK EXPLORATION

Wendy John, Graham County Recorder

07-26-2011 08:49 AM Recording Fee \$14.00

**LOCATION NOTICE FOR LODE MINING CLAIM**

NOTICE IS HEREBY GIVEN that the Jose 841 lode mining claim has been located by Millrock Alaska LLC, whose current mailing address is PO Box 200867, Anchorage, Alaska 99520. The general course of this claim is East - West, and it is situated in Graham County, Arizona. This claim is 1500 feet in length and 600 feet in width. This claim runs from the location monument on which this location notice is posted approximately 1490 feet in an easterly direction to the East end line and 10 feet in a westerly direction to the West end line. This claim is marked by six additional monuments, one at each corner and one at the center of each end line.

The location monument on which this notice is posted is situated within Section 2, Township 7 South, Range 28 East, Gila and Salt River Baseline and Meridian, Arizona, and this claim occupies the following quarter section(s), section(s), Township and Range:

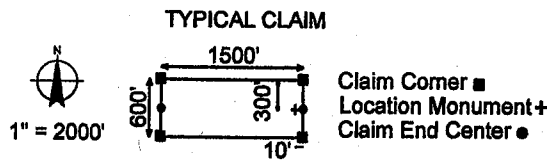
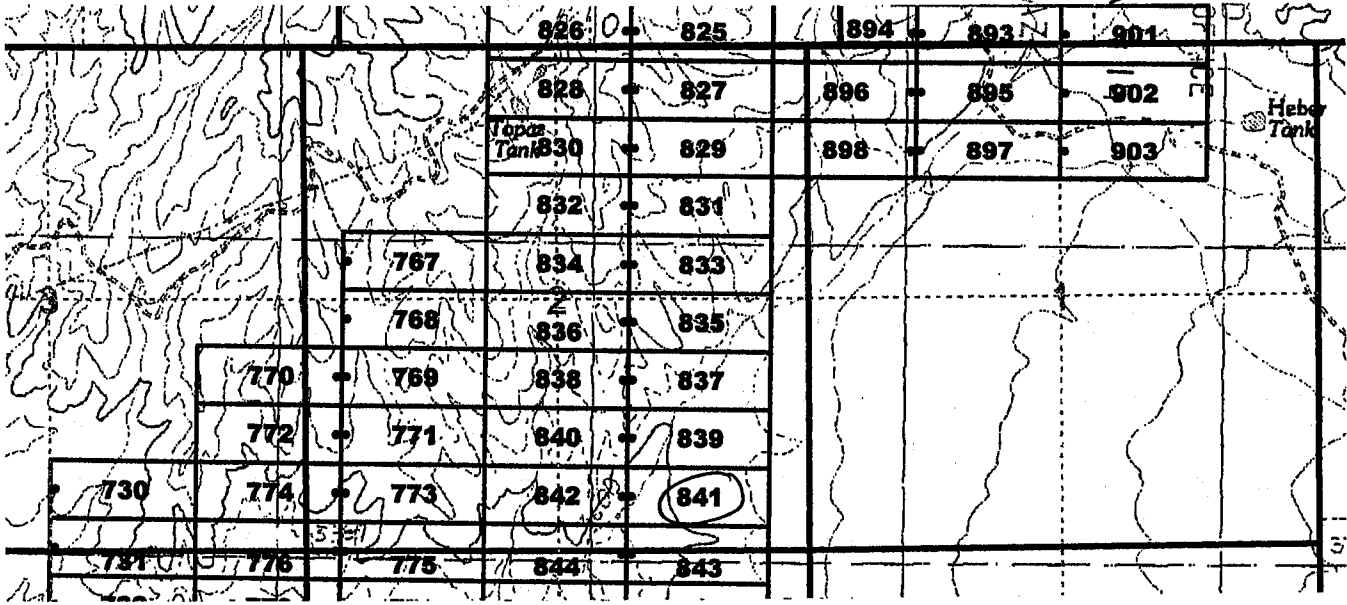
<u>1/4</u>	<u>Section</u>	<u>Township</u>	<u>Range</u>	<u>Meridian</u>
<u>SE</u>	<u>2</u>	7S	28E	Gila and Salt River
---	---	7S	28E	Gila and Salt River
---	---	7S	28E	Gila and Salt River
---	---	7S	28E	Gila and Salt River

The northwest corner of this claim is approximately 24000 feet east and 1200 feet north of the Southeast corner of Section 1, Township 7 South, Range 27 East, Gila and Salt River Base and Meridian.

DATED AND POSTED on the ground this 26<sup>th</sup> day of May, 2011.

by: [Signature]  
Mike Pollard, Agent

RECEIVED  
BLM, AZ STATE OFFICE  
2011 AUG - 5 A  
PHOENIX, AZ



The above map depicts the Jose 841 lode mining claim, which is located in Section(s) 2, Township 7 South, Range 28 East, Gila and Salt River Base and Meridian, Graham County, Arizona. The claim corners, end centers, and location monuments are marked by 2 inch by 2 inch by 5 foot wooden posts with aluminum tags. The bearings and distances between claims are as depicted on the map.

When recorded return to:  
Millrock Alaska LLC  
PO Box 200867  
Anchorage, Alaska 99520

AMC409881



2011-04598

Page 1 of 1

Requested By: MILLROCK EXPLORATION

Wanda John, Graham County Recorder

07-26-2011 08:49 AM Recording Fee \$14.00

**LOCATION NOTICE FOR LODE MINING CLAIM**

NOTICE IS HEREBY GIVEN that the Jose 842 lode mining claim has been located by Millrock Alaska LLC, whose current mailing address is PO Box 200867, Anchorage, Alaska 99520. The general course of this claim is East - West, and it is situated in Graham County, Arizona. This claim is 1500 feet in length and 600 feet in width. This claim runs from the location monument on which this location notice is posted approximately 10 feet in an easterly direction to the East end line and 1400 feet in a westerly direction to the West end line. This claim is marked by six additional monuments, one at each corner and one at the center of each end line.

The location monument on which this notice is posted is situated within Section 2, Township 7 South, Range 28 East, Gila and Salt River Baseline and Meridian, Arizona, and this claim occupies the following quarter section(s), section(s), Township and Range:

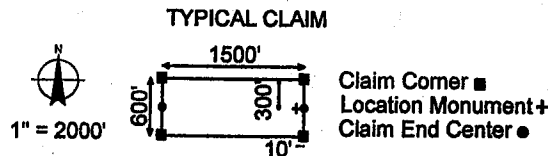
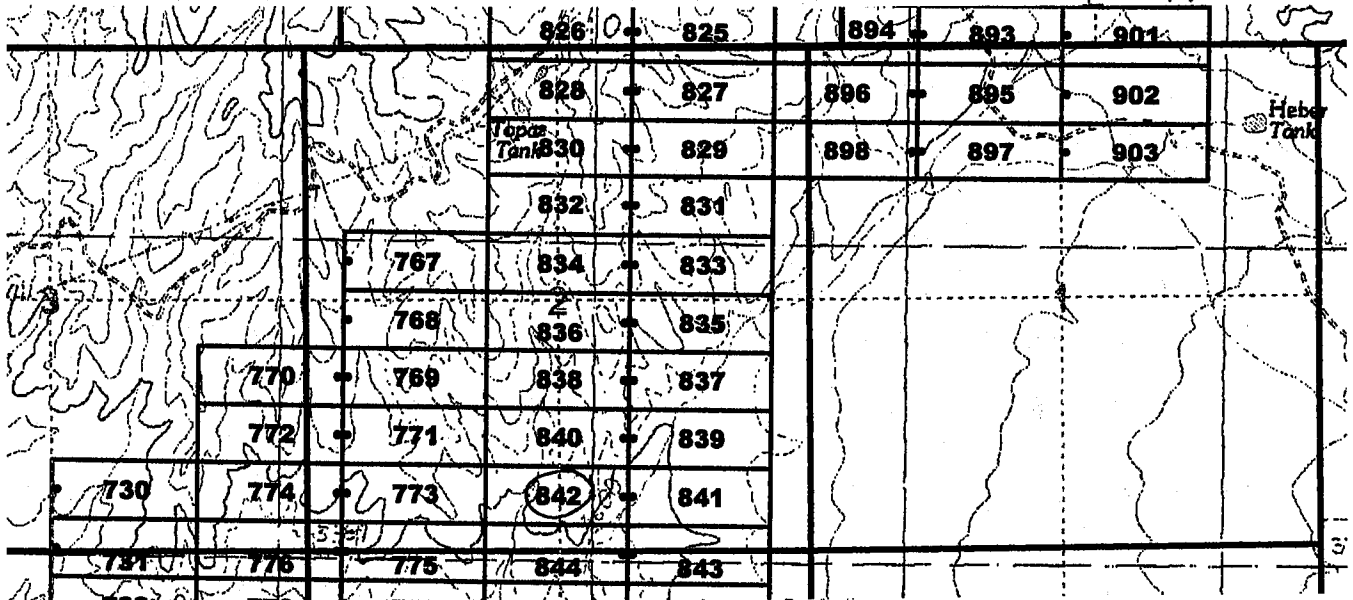
<u>1/4</u>	<u>Section</u>	<u>Township</u>	<u>Range</u>	<u>Meridian</u>
<u>SW</u>	<u>2</u>	7S	28E	Gila and Salt River
<u>SE</u>	<u>2</u>	7S	28E	Gila and Salt River
---	---	7S	28E	Gila and Salt River
---	---	7S	28E	Gila and Salt River

The northwest corner of this claim is approximately 22500 feet east and 1200 feet north of the Southeast corner of Section 1, Township 7 South, Range 27 East, Gila and Salt River Base and Meridian.

DATED AND POSTED on the ground this 26<sup>th</sup> day of May, 2011.

by: [Signature]  
Mike Pollard, Agent

RECEIVED  
P.L.M.AZ STATE OFFICE  
2011 JUN -5 A 9:11  
PHOENIX, AZ



The above map depicts the Jose 842 lode mining claim, which is located in Section(s) 2, Township 7 South, Range 28 East, Gila and Salt River Base and Meridian, Graham County, Arizona. The claim corners, end centers, and location monuments are marked by 2 inch by 2 inch by 5 foot wooden posts with aluminum tags. The bearings and distances between claims are as depicted on the map.

When recorded return to:  
Millrock Alaska LLC  
PO Box 200867  
Anchorage, Alaska 99520

AMC409882

**LOCATION NOTICE FOR LODE MINING CLAIM**

NOTICE IS HEREBY GIVEN that the Jose 843 lode mining claim has been located by Millrock Alaska LLC, whose current mailing address is PO Box 200867, Anchorage, Alaska 99520. The general course of this claim is East - West, and it is situated in Graham County, Arizona. This claim is 1500 feet in length and 600 feet in width. This claim runs from the location monument on which this location notice is posted approximately 1490 feet in an easterly direction to the East end line and 10 feet in a westerly direction to the West end line. This claim is marked by six additional monuments, one at each corner and one at the center of each end line.

The location monument on which this notice is posted is situated within Section 11, Township 7 South, Range 28 East, Gila and Salt River Baseline and Meridian, Arizona, and this claim occupies the following quarter section(s), section(s), Township and Range:

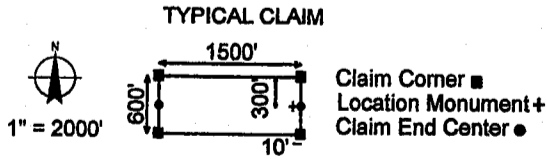
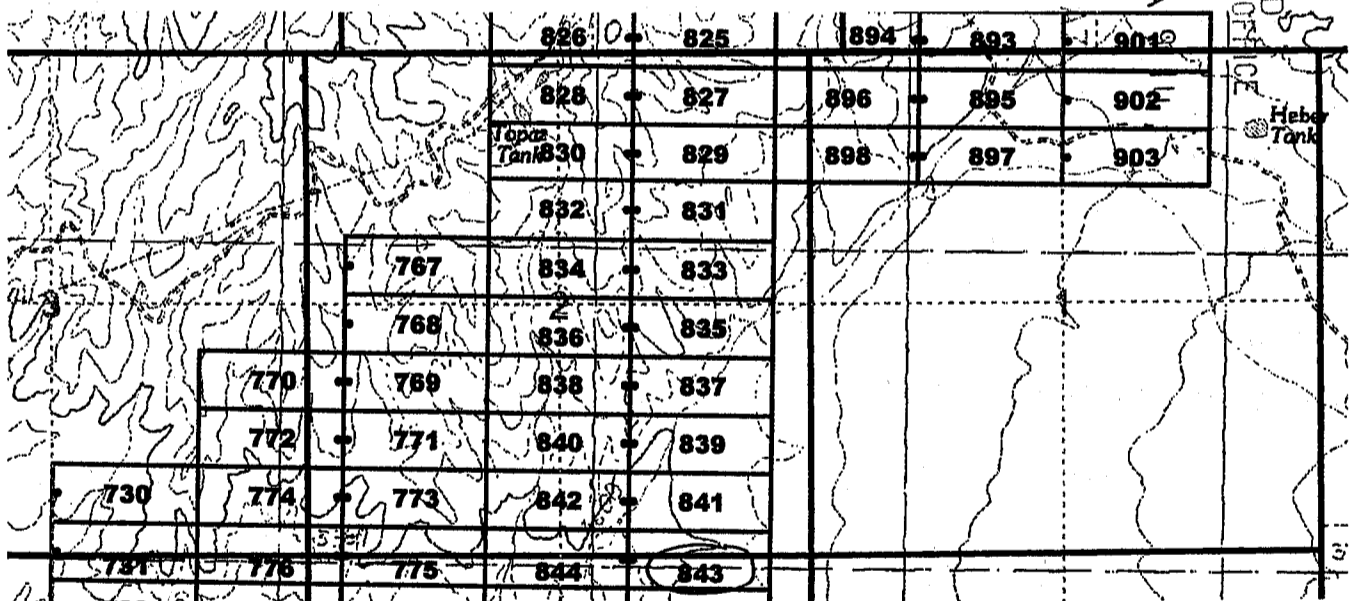
<u>1/4</u>	<u>Section</u>	<u>Township</u>	<u>Range</u>	<u>Meridian</u>
<u>SE</u>	<u>2</u>	7S	28E	Gila and Salt River
<u>NE</u>	<u>11</u>	7S	28E	Gila and Salt River
---	---	7S	28E	Gila and Salt River
---	---	7S	28E	Gila and Salt River

The northwest corner of this claim is approximately 24000 feet east and 600 feet north of the Southeast corner of Section 1, Township 7 South, Range 27 East, Gila and Salt River Base and Meridian.

DATED AND POSTED on the ground this 26<sup>th</sup> day of May, 2011.

by: [Signature]  
Mike Pollard, Agent

RECEIVED  
S.L.M. AZ STATE OFFICE  
2011 AUG - 5 A  
PHOENIX,



The above map depicts the Jose 843 lode mining claim, which is located in Section(s) 2, 11, Township 7 South, Range 28 East, Gila and Salt River Base and Meridian, Graham County, Arizona. The claim corners, end centers, and location monuments are marked by 2 inch by 2 inch by 5 foot wooden posts with aluminum tags. The bearings and distances between claims are as depicted on the map.

When recorded return to:  
Millrock Alaska LLC  
PO Box 200867  
Anchorage, Alaska 99520

AMC409883





2011-07-00

Page 1 of 1

Requested By: MILLROCK EXPLORATION

Wendy John, Graham County Recorder

07-26-2011 08:49 AM Recording Fee \$14.00

**LOCATION NOTICE FOR LODE MINING CLAIM**

NOTICE IS HEREBY GIVEN that the Jose 844 lode mining claim has been located by Millrock Alaska LLC, whose current mailing address is PO Box 200867, Anchorage, Alaska 99520. The general course of this claim is East - West, and it is situated in Graham County, Arizona. This claim is 1500 feet in length and 600 feet in width. This claim runs from the location monument on which this location notice is posted approximately 10 feet in an easterly direction to the East end line and 1490 feet in a westerly direction to the West end line. This claim is marked by six additional monuments, one at each corner and one at the center of each end line.

The location monument on which this notice is posted is situated within Section 11, Township 7 South, Range 28 East, Gila and Salt River Baseline and Meridian, Arizona, and this claim occupies the following quarter section(s), section(s), Township and Range:

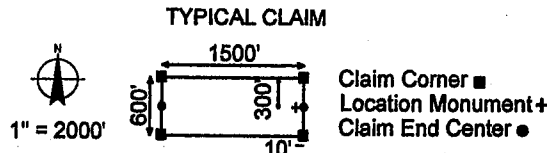
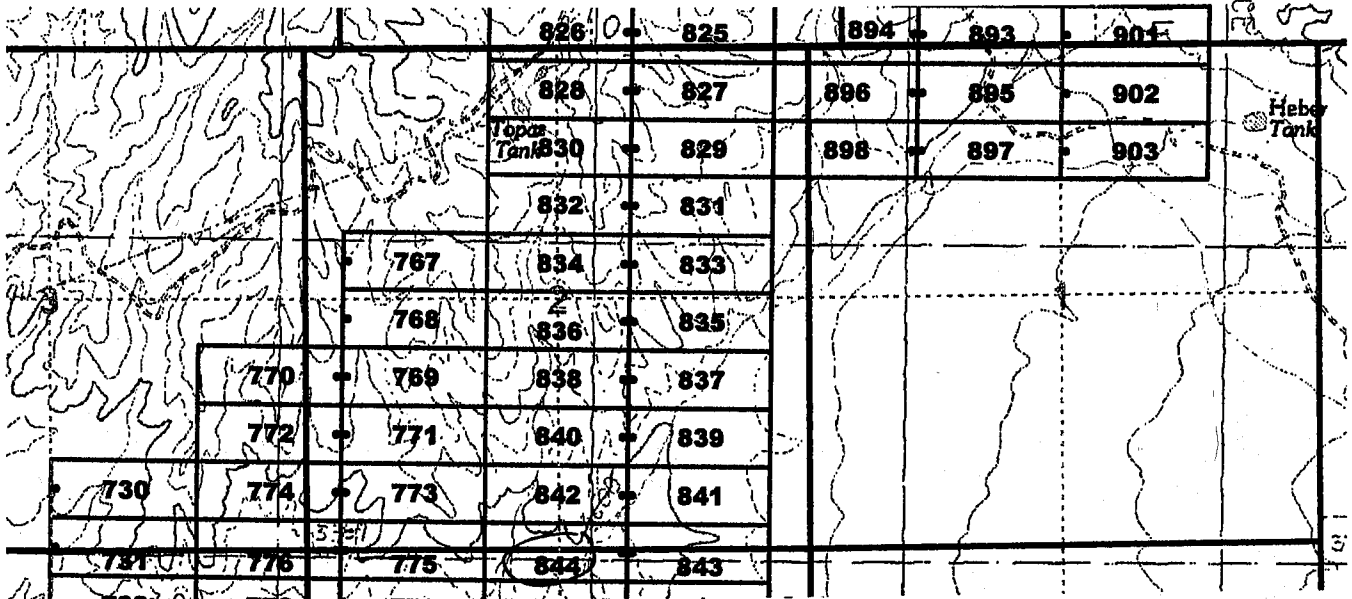
1/4	Section	Township	Range	Meridian
SW	<u>2</u>	7S	28E	Gila and Salt River
SE	<u>2</u>	7S	28E	Gila and Salt River
NW	<u>11</u>	7S	28E	Gila and Salt River
NE	<u>11</u>	7S	28E	Gila and Salt River

The northwest corner of this claim is approximately 22500 feet east and 900 feet north of the southeast corner of Section 1, Township 7 South, Range 27 East, Gila and Salt River Base and Meridian.

DATED AND POSTED on the ground this 26<sup>th</sup> day of May, 2011.

by: [Signature]  
Mike Pollard, Agent

RECEIVED  
B.L. AZ STATE OFFICE  
2011 AUG - 5 A 9:  
PHOENIX, AZ



The above map depicts the Jose 844 lode mining claim, which is located in Section(s) 2, 11, Township 7 South, Range 28 East, Gila and Salt River Base and Meridian, Graham County, Arizona. The claim corners, end centers, and location monuments are marked by 2 inch by 2 inch by 5 foot wooden posts with aluminum tags. The bearings and distances between claims are as depicted on the map.

When recorded return to:  
Millrock Alaska LLC  
PO Box 200867  
Anchorage, Alaska 99520

AMC409884



2011-07-26

Page 1 of 1

Requested By: MILLROCK EXPLORATION

Wendy John, Graham County Recorder

07-26-2011 08:49 AM Recording Fee \$14.00

**LOCATION NOTICE FOR LODE MINING CLAIM**

NOTICE IS HEREBY GIVEN that the Jose 845 lode mining claim has been located by Millrock Alaska LLC, whose current mailing address is PO Box 200867, Anchorage, Alaska 99520. The general course of this claim is East - West, and it is situated in Graham County, Arizona. This claim is 1500 feet in length and 600 feet in width. This claim runs from the location monument on which this location notice is posted approximately 1490 feet in an easterly direction to the East end line and 10 feet in a westerly direction to the West end line. This claim is marked by six additional monuments, one at each corner and one at the center of each end line.

The location monument on which this notice is posted is situated within Section 11, Township 7 South, Range 28 East, Gila and Salt River Baseline and Meridian, Arizona, and this claim occupies the following quarter section(s), section(s), Township and Range:

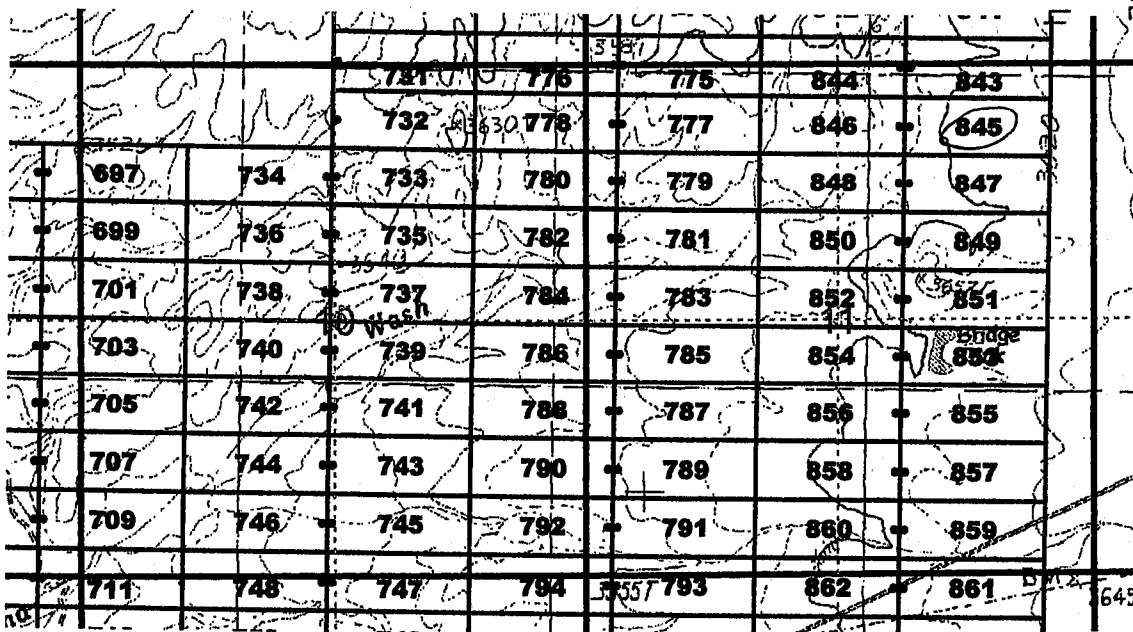
<u>1/4</u>	<u>Section</u>	<u>Township</u>	<u>Range</u>	<u>Meridian</u>
<u>NE</u>	<u>11</u>	7S	28E	Gila and Salt River
---	---	7S	28E	Gila and Salt River
---	---	7S	28E	Gila and Salt River
---	---	7S	28E	Gila and Salt River

The northwest corner of this claim is approximately 24000 feet east and 0 feet south of the Southeast corner of Section 1, Township 7 South, Range 27 East, Gila and Salt River Base and Meridian.

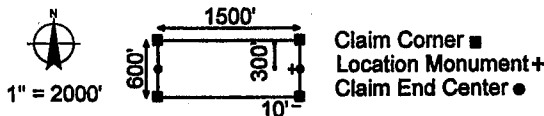
DATED AND POSTED on the ground this 26<sup>th</sup> day of May, 2011.

by: Curtis Barlow  
Curtis Barlow, Agent

RECEIVED  
BLM AZ STATE OFFICE  
2011 JUN -5 A 9:11  
PHOENIX, AZ



TYPICAL CLAIM



The above map depicts the Jose 845 lode mining claim, which is located in Section(s) 11, Township 7 South, Range 28 East, Gila and Salt River Base and Meridian, Graham County, Arizona. The claim corners, end centers, and location monuments are marked by 2 inch by 2 inch by 5 foot wooden posts with aluminum tags. The bearings and distances between claims are as depicted on the map.

When recorded return to:  
Millrock Alaska LLC  
PO Box 200867  
Anchorage, Alaska 99520

AMC409885

**LOCATION NOTICE FOR LODE MINING CLAIM**

NOTICE IS HEREBY GIVEN that the Jose 846 lode mining claim has been located by Millrock Alaska LLC, whose current mailing address is PO Box 200867, Anchorage, Alaska 99520. The general course of this claim is East - West, and it is situated in Graham County, Arizona. This claim is 1500 feet in length and 600 feet in width. This claim runs from the location monument on which this location notice is posted approximately 10 feet in an easterly direction to the East end line and 1490 feet in a westerly direction to the West end line. This claim is marked by six additional monuments, one at each corner and one at the center of each end line.

The location monument on which this notice is posted is situated within Section 11, Township 7 South, Range 28 East, Gila and Salt River Baseline and Meridian, Arizona, and this claim occupies the following quarter section(s), section(s), Township and Range:

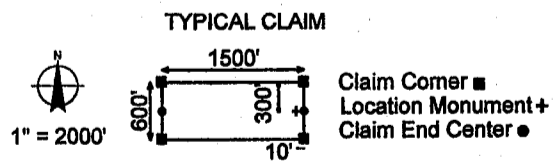
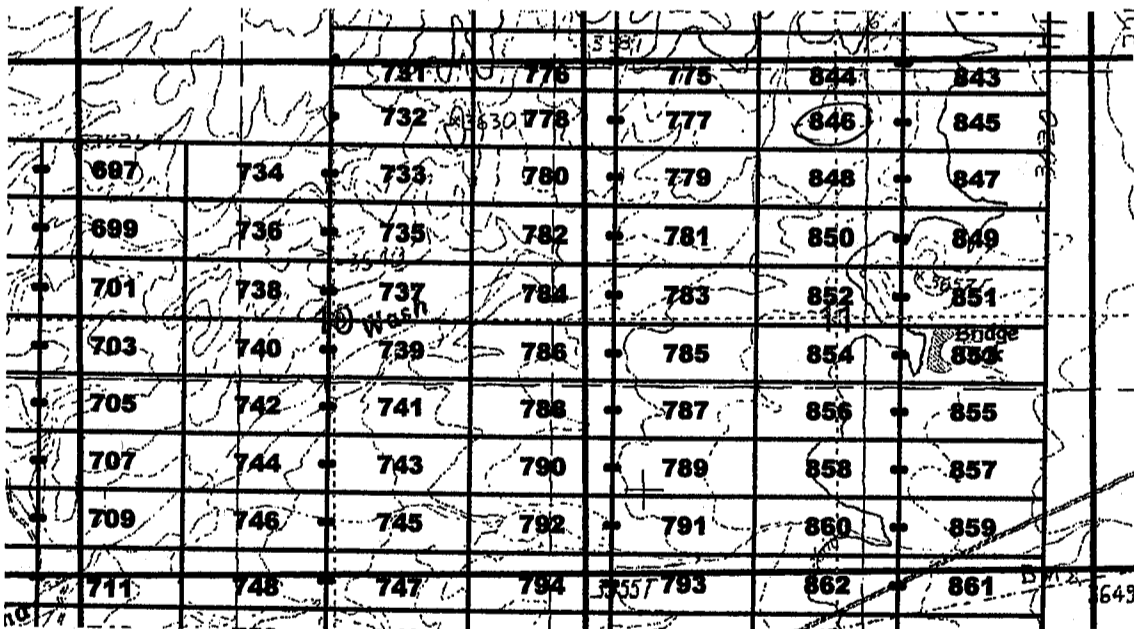
<u>1/4</u>	<u>Section</u>	<u>Township</u>	<u>Range</u>	<u>Meridian</u>
<u>NW</u>	<u>11</u>	7S	28E	Gila and Salt River
<u>NE</u>	<u>11</u>	7S	28E	Gila and Salt River
---	---	7S	28E	Gila and Salt River
---	---	7S	28E	Gila and Salt River

The northwest corner of this claim is approximately 22500 feet east and 0 feet south of the southeast corner of Section 1, Township 7 South, Range 27 East, Gila and Salt River Base and Meridian.

DATED AND POSTED on the ground this 26<sup>th</sup> day of May, 2011.

by: Curt Barlow  
Curtis Barlow, Agent

RECEIVED  
BLM, AZ STATE OFFICE  
2011 AUG -5 A 9:11  
PHOENIX, AZ



The above map depicts the Jose 846 lode mining claim, which is located in Section(s) 11, Township 7 South, Range 28 East, Gila and Salt River Base and Meridian, Graham County, Arizona. The claim corners, end centers, and location monuments are marked by 2 inch by 2 inch by 5 foot wooden posts with aluminum tags. The bearings and distances between claims are as depicted on the map.

When recorded return to:  
Millrock Alaska LLC  
PO Box 200867  
Anchorage, Alaska 99520

AMC40988b

**LOCATION NOTICE FOR LODE MINING CLAIM**

NOTICE IS HEREBY GIVEN that the Jose 847 lode mining claim has been located by Millrock Alaska LLC, whose current mailing address is PO Box 200867, Anchorage, Alaska 99520. The general course of this claim is East - West, and it is situated in Graham County, Arizona. This claim is 1500 feet in length and 600 feet in width. This claim runs from the location monument on which this location notice is posted approximately 1490 feet in an easterly direction to the East end line and 10 feet in a westerly direction to the West end line. This claim is marked by six additional monuments, one at each corner and one at the center of each end line.

The location monument on which this notice is posted is situated within Section 11, Township 7 South, Range 28 East, Gila and Salt River Baseline and Meridian, Arizona, and this claim occupies the following quarter section(s), section(s), Township and Range:

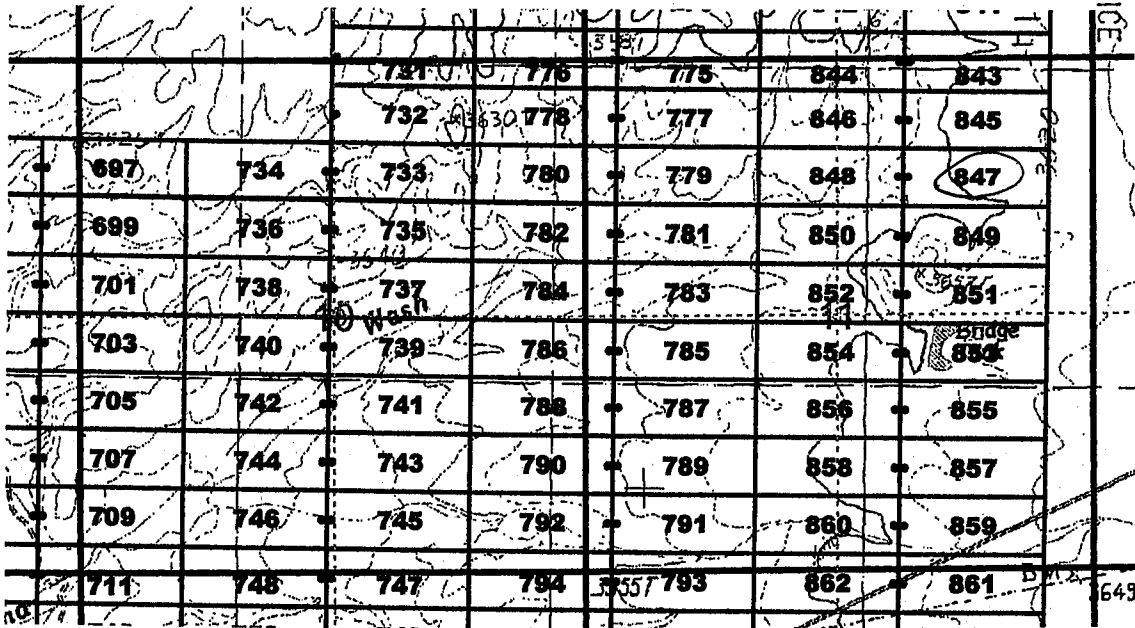
<u>1/4</u>	<u>Section</u>	<u>Township</u>	<u>Range</u>	<u>Meridian</u>
<u>NE</u>	<u>11</u>	7S	28E	Gila and Salt River
---	---	7S	28E	Gila and Salt River
---	---	7S	28E	Gila and Salt River
---	---	7S	28E	Gila and Salt River

The northwest corner of this claim is approximately 24000 feet east and 600 feet south of the Southeast corner of Section 1, Township 7 South, Range 27 East, Gila and Salt River Base and Meridian.

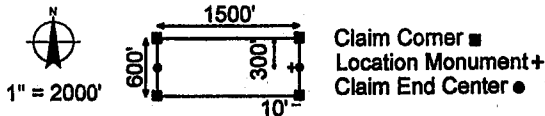
DATED AND POSTED on the ground this 26<sup>th</sup> day of May, 2011.

by: Curt Barlow  
Curtis Barlow, Agent

RECEIVED  
B.L. AZ STATE OFFICE  
2011 AUG -5 A 9:11  
PHOENIX, AZ



TYPICAL CLAIM



The above map depicts the Jose 847 lode mining claim, which is located in Section(s) 11, Township 7 South, Range 28 East, Gila and Salt River Base and Meridian, Graham County, Arizona. The claim corners, end centers, and location monuments are marked by 2 inch by 2 inch by 5 foot wooden posts with aluminum tags. The bearings and distances between claims are as depicted on the map.

When recorded return to:  
Millrock Alaska LLC  
PO Box 200867  
Anchorage, Alaska 99520

AMC4098871



2011-04404

Page 1 of 1

Requested By: MILLROCK EXPLORATION

Wendy John, Graham County Recorder

07-26-2011 08:49 AM Recording Fee \$14.00

**LOCATION NOTICE FOR LODE MINING CLAIM**

NOTICE IS HEREBY GIVEN that the Jose 848 lode mining claim has been located by Millrock Alaska LLC, whose current mailing address is PO Box 200867, Anchorage, Alaska 99520. The general course of this claim is East - West, and it is situated in Graham County, Arizona. This claim is 1500 feet in length and 600 feet in width. This claim runs from the location monument on which this location notice is posted approximately 10 feet in an easterly direction to the East end line and 1490 feet in a westerly direction to the West end line. This claim is marked by six additional monuments, one at each corner and one at the center of each end line.

The location monument on which this notice is posted is situated within Section 11, Township 7 South, Range 28 East, Gila and Salt River Baseline and Meridian, Arizona, and this claim occupies the following quarter section(s), section(s), Township and Range:

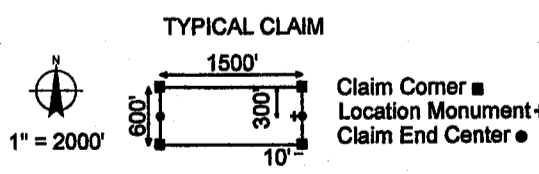
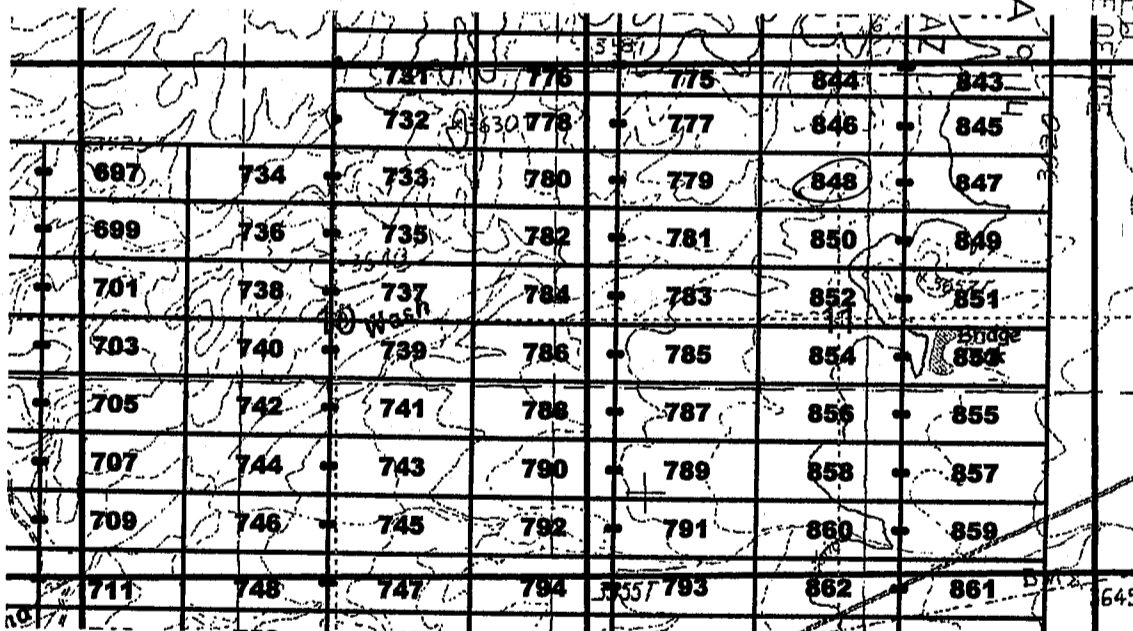
<u>1/4</u>	<u>Section</u>	<u>Township</u>	<u>Range</u>	<u>Meridian</u>
<u>NW</u>	<u>11</u>	7S	28E	Gila and Salt River
<u>NE</u>	<u>11</u>	7S	28E	Gila and Salt River
---	---	7S	28E	Gila and Salt River
---	---	7S	28E	Gila and Salt River

The northwest corner of this claim is approximately 22500 feet east and 600 feet south of the Southeast corner of Section 1, Township 7 South, Range 27 East, Gila and Salt River Base and Meridian.

DATED AND POSTED on the ground this 26<sup>th</sup> day of May, 2011.

by: Curt Barlow  
Curtis Barlow, Agent

RECEIVED  
BLM, AZ STATE OFFICE  
2011 AUG -5  
PHOENIX, AZ



The above map depicts the Jose 848 lode mining claim, which is located in Section(s) 11, Township 7 South, Range 28 East, Gila and Salt River Base and Meridian, Graham County, Arizona. The claim corners, end centers, and location monuments are marked by 2 inch by 2 inch by 5 foot wooden posts with aluminum tags. The bearings and distances between claims are as depicted on the map.

When recorded return to:  
Millrock Alaska LLC  
PO Box 200867  
Anchorage, Alaska 99520

AMC409888



2011-04405

Page 1 of 1

Requested By: MILLROCK EXPLORATION

Nancy John, Graham County Recorder

07-26-2011 08:49 AM Recordings Fee \$14.00

**LOCATION NOTICE FOR LODE MINING CLAIM**

NOTICE IS HEREBY GIVEN that the Jose 849 lode mining claim has been located by Millrock Alaska LLC, whose current mailing address is PO Box 200867, Anchorage, Alaska 99520. The general course of this claim is East - West, and it is situated in Graham County, Arizona. This claim is 1500 feet in length and 600 feet in width. This claim runs from the location monument on which this location notice is posted approximately 1490 feet in an easterly direction to the East end line and 10 feet in a westerly direction to the West end line. This claim is marked by six additional monuments, one at each corner and one at the center of each end line.

The location monument on which this notice is posted is situated within Section 11, Township 7 South, Range 28 East, Gila and Salt River Baseline and Meridian, Arizona, and this claim occupies the following quarter section(s), section(s), Township and Range:

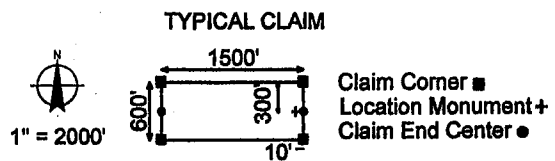
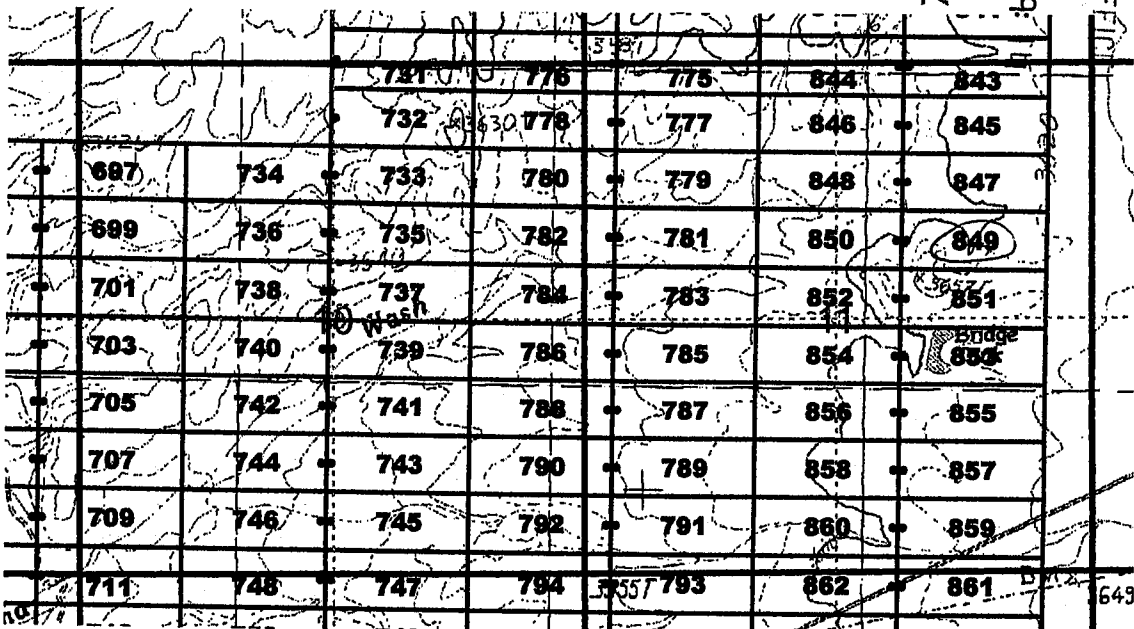
<u>1/4</u>	<u>Section</u>	<u>Township</u>	<u>Range</u>	<u>Meridian</u>
<u>NE</u>	<u>11</u>	7S	28E	Gila and Salt River
---	---	7S	28E	Gila and Salt River
---	---	7S	28E	Gila and Salt River
---	---	7S	28E	Gila and Salt River

The northwest corner of this claim is approximately 24000 feet east and 1200 feet south of the Southeast corner of Section 1, Township 7 South, Range 27 East, Gila and Salt River Base and Meridian.

DATED AND POSTED on the ground this 26<sup>th</sup> day of May, 2011.

by: Curt Barlow  
Curtis Barlow, Agent

RECEIVED  
B. M. AZ STATE OFFICE  
AUG - 5 A 9  
PHOENIX, AZ



The above map depicts the Jose 849 lode mining claim, which is located in Section(s) 11, Township 7 South, Range 28 East, Gila and Salt River Base and Meridian, Graham County, Arizona. The claim corners, end centers, and location monuments are marked by 2 inch by 2 inch by 5 foot wooden posts with aluminum tags. The bearings and distances between claims are as depicted on the map.

When recorded return to:  
Millrock Alaska LLC  
PO Box 200867  
Anchorage, Alaska 99520

AMC409889



2011-04406

Page 1 of 1

Requested By: MILLROCK EXPLORATION

Wendy John, Graham County Recorder

07-26-2011 08:49 AM Recordings Fee \$14.00

**LOCATION NOTICE FOR LODE MINING CLAIM**

NOTICE IS HEREBY GIVEN that the Jose 850 lode mining claim has been located by Millrock Alaska LLC, whose current mailing address is PO Box 200867, Anchorage, Alaska 99520. The general course of this claim is East - West, and it is situated in Graham County, Arizona. This claim is 1500 feet in length and 600 feet in width. This claim runs from the location monument on which this location notice is posted approximately 10 feet in an easterly direction to the East end line and 1490 feet in a westerly direction to the West end line. This claim is marked by six additional monuments, one at each corner and one at the center of each end line.

The location monument on which this notice is posted is situated within Section 11, Township 7 South, Range 28 East, Gila and Salt River Baseline and Meridian, Arizona, and this claim occupies the following quarter section(s), section(s), Township and Range:

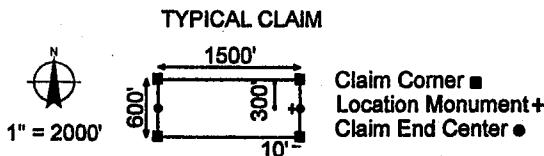
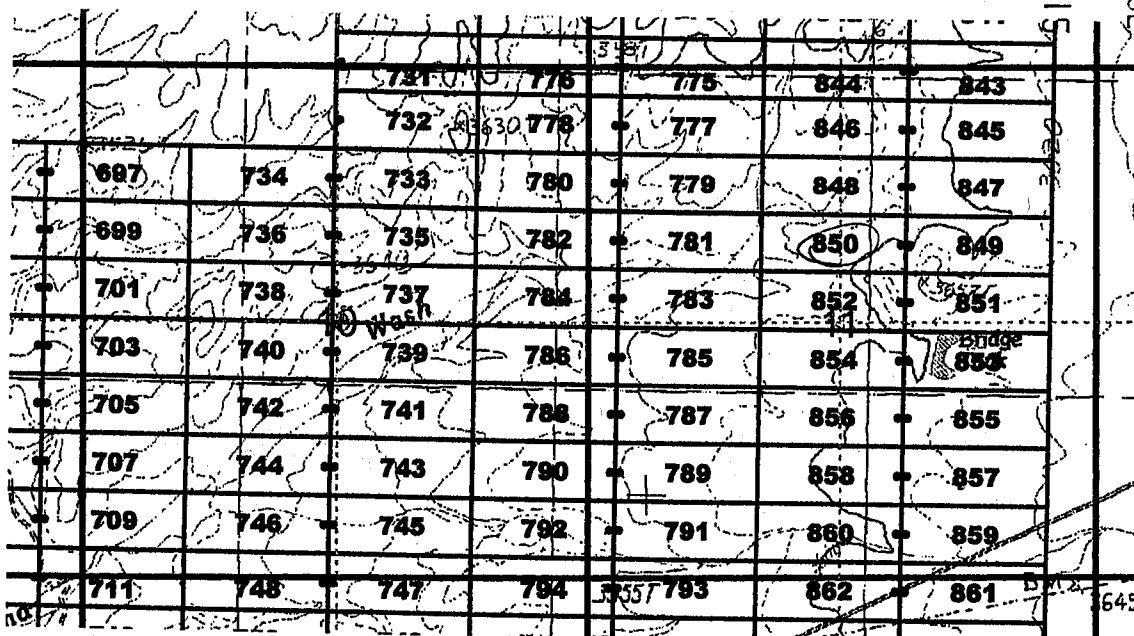
<u>1/4</u>	<u>Section</u>	<u>Township</u>	<u>Range</u>	<u>Meridian</u>
<u>NW</u>	<u>11</u>	7S	28E	Gila and Salt River
<u>NE</u>	<u>11</u>	7S	28E	Gila and Salt River
---	---	7S	28E	Gila and Salt River
---	---	7S	28E	Gila and Salt River

The northwest corner of this claim is approximately 22500 feet east and 1200 feet south of the Southeast corner of Section 1, Township 7 South, Range 27 East, Gila and Salt River Base and Meridian.

DATED AND POSTED on the ground this 26<sup>th</sup> day of May, 2011.

by: Curt Barlow  
Curtis Barlow, Agent

RECEIVED  
BLI/AZ STATE OFFICE  
2011 AUG -5 A 9:15  
GILAH, AZ



The above map depicts the Jose 850 lode mining claim, which is located in Section(s) 11, Township 7 South, Range 28 East, Gila and Salt River Base and Meridian, Graham County, Arizona. The claim corners, end centers, and location monuments are marked by 2 inch by 2 inch by 5 foot wooden posts with aluminum tags. The bearings and distances between claims are as depicted on the map.

When recorded return to:  
Millrock Alaska LLC  
PO Box 200867  
Anchorage, Alaska 99520

AMC 409890

**LOCATION NOTICE FOR LODE MINING CLAIM**

NOTICE IS HEREBY GIVEN that the Jose 851 lode mining claim has been located by Millrock Alaska LLC, whose current mailing address is PO Box 200867, Anchorage, Alaska 99520. The general course of this claim is East - West, and it is situated in Graham County, Arizona. This claim is 1500 feet in length and 600 feet in width. This claim runs from the location monument on which this location notice is posted approximately 1490 feet in an easterly direction to the East end line and 10 feet in a westerly direction to the West end line. This claim is marked by six additional monuments, one at each corner and one at the center of each end line.

The location monument on which this notice is posted is situated within Section 11, Township 7 South, Range 28 East, Gila and Salt River Baseline and Meridian, Arizona, and this claim occupies the following quarter section(s), section(s), Township and Range:

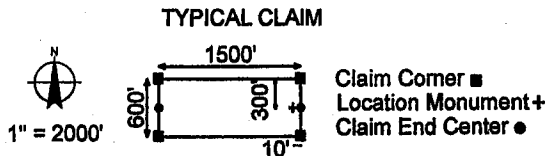
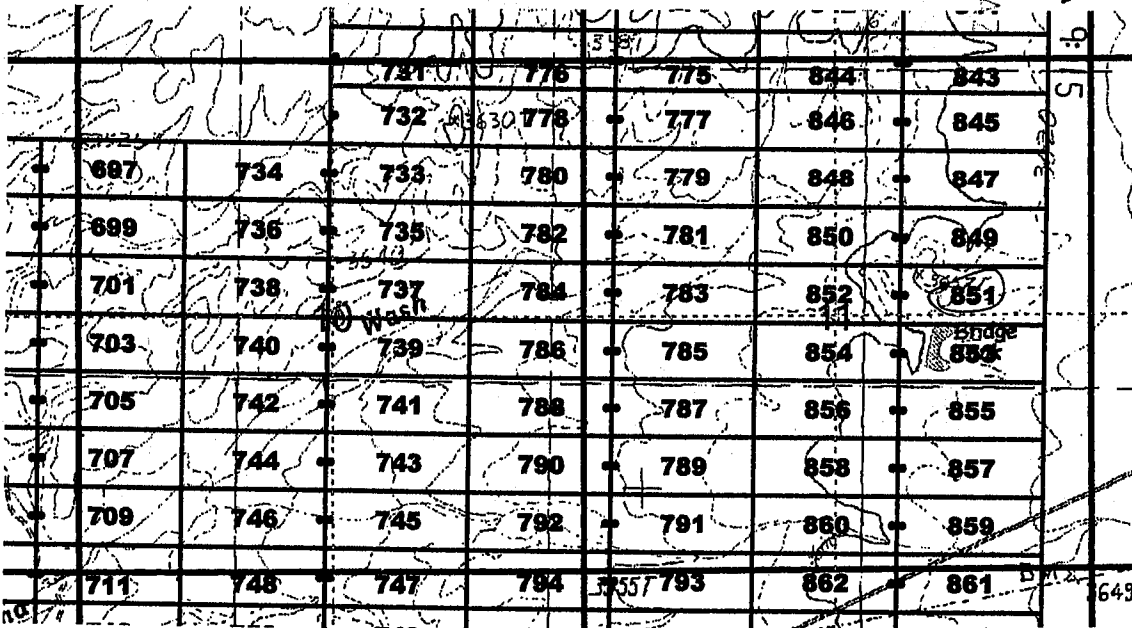
<u>1/4</u>	<u>Section</u>	<u>Township</u>	<u>Range</u>	<u>Meridian</u>
<u>NE</u>	<u>11</u>	7S	28E	Gila and Salt River
<u>SE</u>	<u>11</u>	7S	28E	Gila and Salt River
---	---	7S	28E	Gila and Salt River
---	---	7S	28E	Gila and Salt River

The northwest corner of this claim is approximately 24000 feet east and 1800 feet south of the Southeast corner of Section 1, Township 7 South, Range 27 East, Gila and Salt River Base and Meridian.

DATED AND POSTED on the ground this 26<sup>th</sup> day of May, 2011.

by: Curtis Barlow  
 Curtis Barlow, Agent

RECEIVED  
 L.M. AZ STATE OFFICE  
 2011 AUG -5 A 9:15  
 PHOENIX, AZ



The above map depicts the Jose 851 lode mining claim, which is located in Section(s) 11, Township 7 South, Range 28 East, Gila and Salt River Base and Meridian, Graham County, Arizona. The claim corners, end centers, and location monuments are marked by 2 inch by 2 inch by 5 foot wooden posts with aluminum tags. The bearings and distances between claims are as depicted on the map.

When recorded return to:  
 Millrock Alaska LLC  
 PO Box 200867  
 Anchorage, Alaska 99520

AMC409891





2011-04-08

Page 1 of 1

Requested By: MILLROCK EXPLORATION

Wanda John, Graham County Recorder

07-26-2011 08:49 AM Recording Fee \$14.00

**LOCATION NOTICE FOR LODE MINING CLAIM**

NOTICE IS HEREBY GIVEN that the Jose 852 lode mining claim has been located by Millrock Alaska LLC, whose current mailing address is PO Box 200867, Anchorage, Alaska 99520. The general course of this claim is East - West, and it is situated in Graham County, Arizona. This claim is 1500 feet in length and 600 feet in width. This claim runs from the location monument on which this location notice is posted approximately 10 feet in an easterly direction to the East end line and 1490 feet in a westerly direction to the West end line. This claim is marked by six additional monuments, one at each corner and one at the center of each end line.

The location monument on which this notice is posted is situated within Section 11, Township 7 South, Range 28 East, Gila and Salt River Baseline and Meridian, Arizona, and this claim occupies the following quarter section(s), section(s), Township and Range:

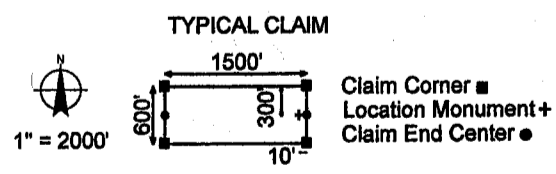
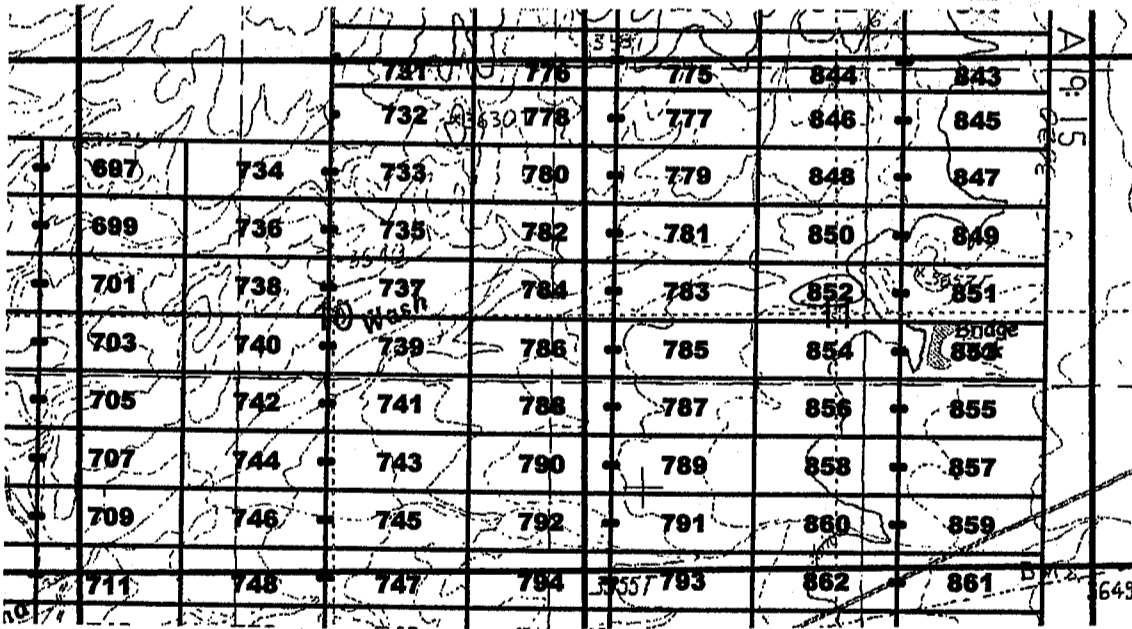
<u>1/4</u>	<u>Section</u>	<u>Township</u>	<u>Range</u>	<u>Meridian</u>
<u>NW</u>	<u>11</u>	7S	28E	Gila and Salt River
<u>NE</u>	<u>11</u>	7S	28E	Gila and Salt River
<u>SW</u>	<u>11</u>	7S	28E	Gila and Salt River
<u>SE</u>	<u>11</u>	7S	28E	Gila and Salt River

The northwest corner of this claim is approximately 22500 feet east and 1800 feet south of the Southeast corner of Section 1, Township 7 South, Range 27 East, Gila and Salt River Base and Meridian.

DATED AND POSTED on the ground this 26th day of May, 2011.

by: Curtis Barlow  
Curtis Barlow, Agent

RECEIVED  
B.L.H. AZ STATE OFFICE  
2011 AUG -5 A 9:15  
PHOENIX



The above map depicts the Jose 852 lode mining claim, which is located in Section(s) 11, Township 7 South, Range 28 East, Gila and Salt River Base and Meridian, Graham County, Arizona. The claim corners, end centers, and location monuments are marked by 2 inch by 2 inch by 5 foot wooden posts with aluminum tags. The bearings and distances between claims are as depicted on the map.

When recorded return to:  
Millrock Alaska LLC  
PO Box 200867  
Anchorage, Alaska 99520

AMC409892

**LOCATION NOTICE FOR LODE MINING CLAIM**

NOTICE IS HEREBY GIVEN that the Jose 853 lode mining claim has been located by Millrock Alaska LLC, whose current mailing address is PO Box 200867, Anchorage, Alaska 99520. The general course of this claim is East - West, and it is situated in Graham County, Arizona. This claim is 1500 feet in length and 600 feet in width. This claim runs from the location monument on which this location notice is posted approximately 1490 feet in an easterly direction to the East end line and 10 feet in a westerly direction to the West end line. This claim is marked by six additional monuments, one at each corner and one at the center of each end line.

The location monument on which this notice is posted is situated within Section 11, Township 7 South, Range 28 East, Gila and Salt River Baseline and Meridian, Arizona, and this claim occupies the following quarter section(s), section(s), Township and Range:

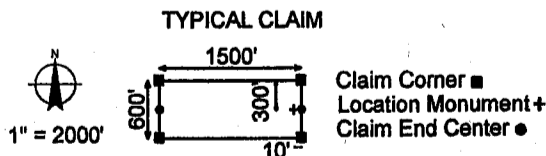
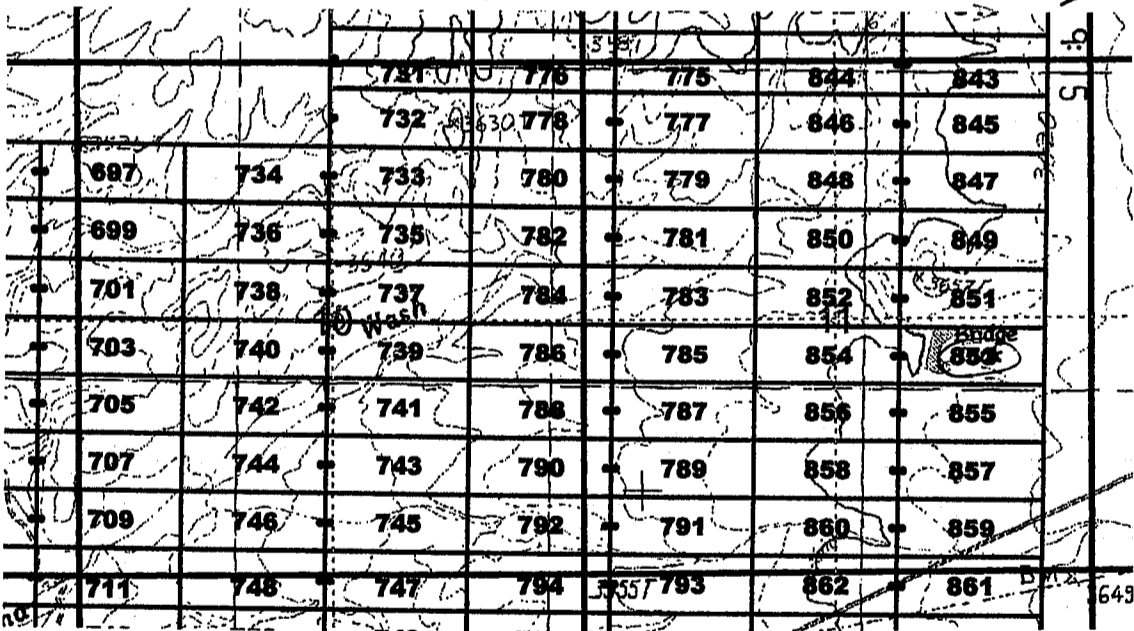
<u>1/4</u>	<u>Section</u>	<u>Township</u>	<u>Range</u>	<u>Meridian</u>
<u>SE</u>	<u>11</u>	7S	28E	Gila and Salt River
---	---	7S	28E	Gila and Salt River
---	---	7S	28E	Gila and Salt River
---	---	7S	28E	Gila and Salt River

The northwest corner of this claim is approximately 24000 feet east and 2400 feet south of the Southeast corner of Section 1, Township 7 South, Range 27 East, Gila and Salt River Base and Meridian.

DATED AND POSTED on the ground this 26th day of May, 2011.

by: Curt Barlow  
Curtis Barlow, Agent

RECEIVED  
L.M. AZ STATE OFFICE  
2011 AUG - 5 A 9:15  
PHOENIX, AZ



The above map depicts the Jose 853 lode mining claim, which is located in Section(s) 11, Township 7 South, Range 28 East, Gila and Salt River Base and Meridian, Graham County, Arizona. The claim corners, end centers, and location monuments are marked by 2 inch by 2 inch by 5 foot wooden posts with aluminum tags. The bearings and distances between claims are as depicted on the map.

When recorded return to:  
Millrock Alaska LLC  
PO Box 200867  
Anchorage, Alaska 99520

AMC409893

**LOCATION NOTICE FOR LODE MINING CLAIM**

NOTICE IS HEREBY GIVEN that the Jose 854 lode mining claim has been located by Millrock Alaska LLC, whose current mailing address is PO Box 200867, Anchorage, Alaska 99520. The general course of this claim is East - West, and it is situated in Graham County, Arizona. This claim is 1500 feet in length and 600 feet in width. This claim runs from the location monument on which this location notice is posted approximately 10 feet in an easterly direction to the East end line and 1490 feet in a westerly direction to the West end line. This claim is marked by six additional monuments, one at each corner and one at the center of each end line.

The location monument on which this notice is posted is situated within Section 11, Township 7 South, Range 28 East, Gila and Salt River Baseline and Meridian, Arizona, and this claim occupies the following quarter section(s), section(s), Township and Range:

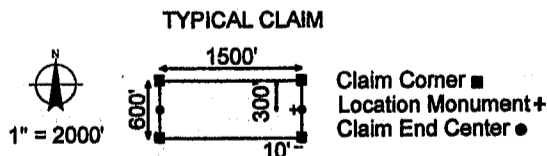
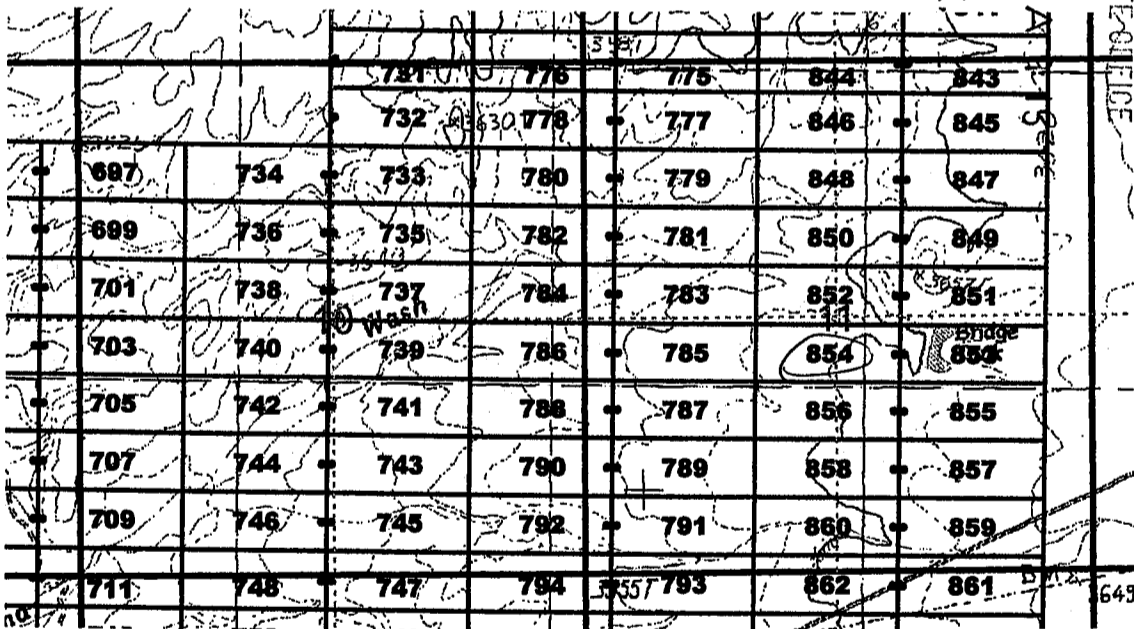
<u>1/4</u>	<u>Section</u>	<u>Township</u>	<u>Range</u>	<u>Meridian</u>
<u>SW</u>	<u>11</u>	7S	28E	Gila and Salt River
<u>SE</u>	<u>11</u>	7S	28E	Gila and Salt River
---	---	7S	28E	Gila and Salt River
---	---	7S	28E	Gila and Salt River

The northwest corner of this claim is approximately 22500 feet east and 2400 feet south of the Southeast corner of Section 1, Township 7 South, Range 27 East, Gila and Salt River Base and Meridian.

DATED AND POSTED on the ground this 26<sup>th</sup> day of May, 2011.

by: Curtis Barlow  
Curtis Barlow, Agent

RECEIVED  
B.L.M. AZ STATE OFFICE  
2011 AUG - 5  
PHOENIX



The above map depicts the Jose 854 lode mining claim, which is located in Section(s) 11, Township 7 South, Range 28 East, Gila and Salt River Base and Meridian, Graham County, Arizona. The claim corners, end centers, and location monuments are marked by 2 inch by 2 inch by 5 foot wooden posts with aluminum tags. The bearings and distances between claims are as depicted on the map.

When recorded return to:  
Millrock Alaska LLC  
PO Box 200867  
Anchorage, Alaska 99520

AMC409894



2011-07-11

Page 1 of 1

Requested By: MILLROCK EXPLORATION

Wendy John, Graham County Recorder

07-26-2011 08:49 AM Recording Fee \$14.00

**LOCATION NOTICE FOR LODE MINING CLAIM**

NOTICE IS HEREBY GIVEN that the Jose 855 lode mining claim has been located by Millrock Alaska LLC, whose current mailing address is PO Box 200867, Anchorage, Alaska 99520. The general course of this claim is East - West, and it is situated in Graham County, Arizona. This claim is 1500 feet in length and 600 feet in width. This claim runs from the location monument on which this location notice is posted approximately 1490 feet in an easterly direction to the East end line and 10 feet in a westerly direction to the West end line. This claim is marked by six additional monuments, one at each corner and one at the center of each end line.

The location monument on which this notice is posted is situated within Section 11, Township 7 South, Range 28 East, Gila and Salt River Baseline and Meridian, Arizona, and this claim occupies the following quarter section(s), section(s), Township and Range:

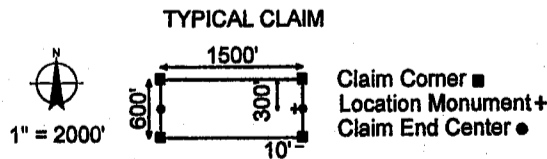
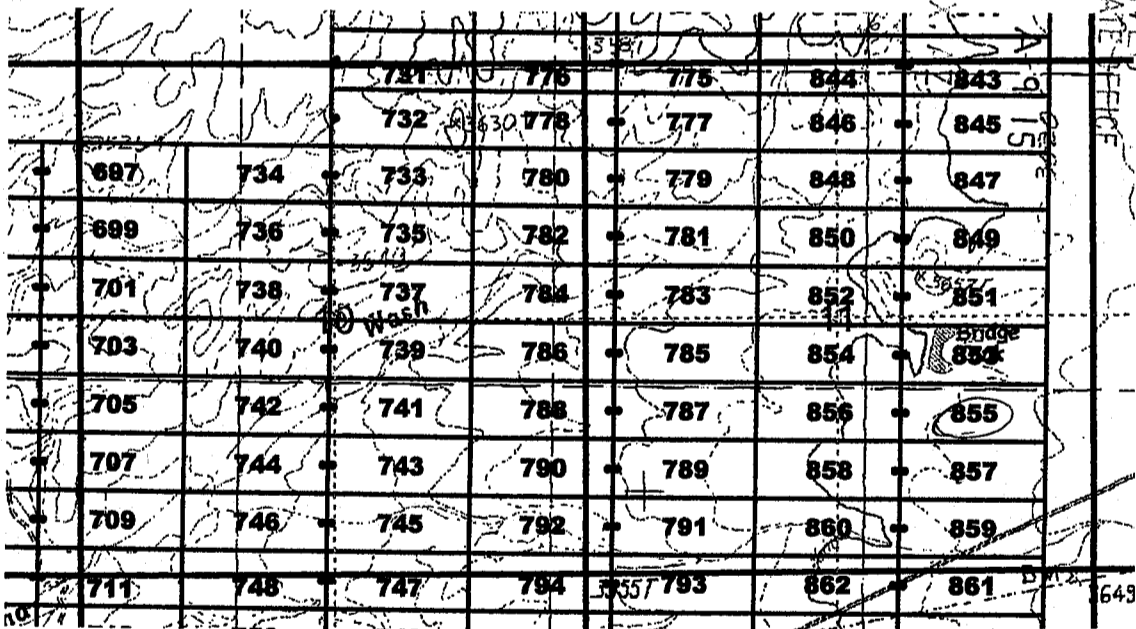
<u>1/4</u>	<u>Section</u>	<u>Township</u>	<u>Range</u>	<u>Meridian</u>
<u>SE</u>	<u>11</u>	7S	28E	Gila and Salt River
---	---	7S	28E	Gila and Salt River
---	---	7S	28E	Gila and Salt River
---	---	7S	28E	Gila and Salt River

The northwest corner of this claim is approximately 24000 feet east and 3000 feet south of the Southeast corner of Section 1, Township 7 South, Range 27 East, Gila and Salt River Base and Meridian.

DATED AND POSTED on the ground this 26<sup>th</sup> day of May, 2011.

by: Curtis Barlow  
Curtis Barlow, Agent

RECEIVED  
BLM, AZ STATE OFFICE  
2011 AUG - 5  
PHOENIX, AZ



The above map depicts the Jose 855 lode mining claim, which is located in Section(s) 11, Township 7 South, Range 28 East, Gila and Salt River Base and Meridian, Graham County, Arizona. The claim corners, end centers, and location monuments are marked by 2 inch by 2 inch by 5 foot wooden posts with aluminum tags. The bearings and distances between claims are as depicted on the map.

When recorded return to:  
Millrock Alaska LLC  
PO Box 200867  
Anchorage, Alaska 99520

AMC409895

**LOCATION NOTICE FOR LODE MINING CLAIM**

NOTICE IS HEREBY GIVEN that the Jose 856 lode mining claim has been located by Millrock Alaska LLC, whose current mailing address is PO Box 200867, Anchorage, Alaska 99520. The general course of this claim is East - West, and it is situated in Graham County, Arizona. This claim is 1500 feet in length and 600 feet in width. This claim runs from the location monument on which this location notice is posted approximately 10 feet in an easterly direction to the East end line and 1490 feet in a westerly direction to the West end line. This claim is marked by six additional monuments, one at each corner and one at the center of each end line.

The location monument on which this notice is posted is situated within Section 11, Township 7 South, Range 28 East, Gila and Salt River Baseline and Meridian, Arizona, and this claim occupies the following quarter section(s), section(s), Township and Range:

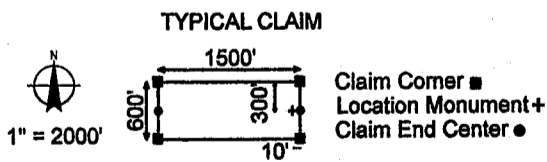
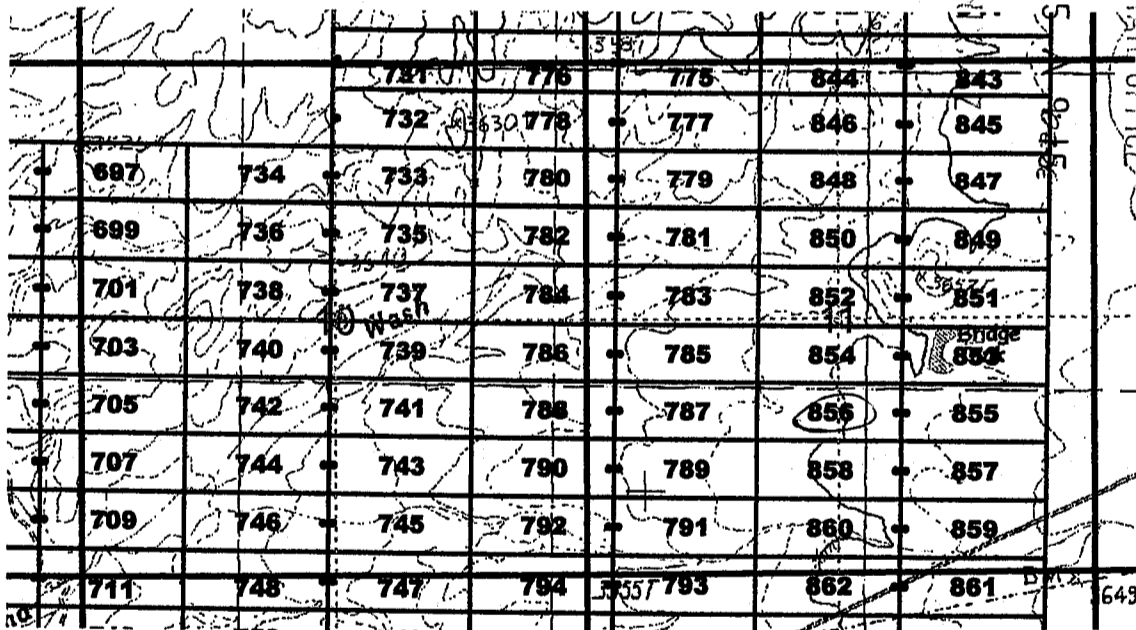
<u>1/4</u>	<u>Section</u>	<u>Township</u>	<u>Range</u>	<u>Meridian</u>
<u>SW</u>	<u>11</u>	7S	28E	Gila and Salt River
<u>SE</u>	<u>11</u>	7S	28E	Gila and Salt River
---	---	7S	28E	Gila and Salt River
---	---	7S	28E	Gila and Salt River

The northwest corner of this claim is approximately 22500 feet east and 3000 feet south of the Southeast corner of Section 1, Township 7 South, Range 27 East, Gila and Salt River Base and Meridian.

DATED AND POSTED on the ground this 26th day of May, 2011.

by: Curtis Barlow  
Curtis Barlow, Agent

RECEIVED  
BLM, AZ STATE OFFICE  
2011 AUG - 5  
PHOENIX



The above map depicts the Jose 856 lode mining claim, which is located in Section(s) 11, Township 7 South, Range 28 East, Gila and Salt River Base and Meridian, Graham County, Arizona. The claim corners, end centers, and location monuments are marked by 2 inch by 2 inch by 5 foot wooden posts with aluminum tags. The bearings and distances between claims are as depicted on the map.

When recorded return to:  
Millrock Alaska LLC  
PO Box 200867  
Anchorage, Alaska 99520

AMC409896



2011-04-13

Page 1 of 1

Requested By: MILLROCK EXPLORATION

Wendy John, Graham County Recorder

07-26-2011 08:49 AM Recording Fee \$14.00

**LOCATION NOTICE FOR LODE MINING CLAIM**

NOTICE IS HEREBY GIVEN that the Jose 857 lode mining claim has been located by Millrock Alaska LLC, whose current mailing address is PO Box 200867, Anchorage, Alaska 99520. The general course of this claim is East - West, and it is situated in Graham County, Arizona. This claim is 1500 feet in length and 600 feet in width. This claim runs from the location monument on which this location notice is posted approximately 1490 feet in an easterly direction to the East end line and 10 feet in a westerly direction to the West end line. This claim is marked by six additional monuments, one at each corner and one at the center of each end line.

The location monument on which this notice is posted is situated within Section 11, Township 7 South, Range 28 East, Gila and Salt River Baseline and Meridian, Arizona, and this claim occupies the following quarter section(s), section(s), Township and Range:

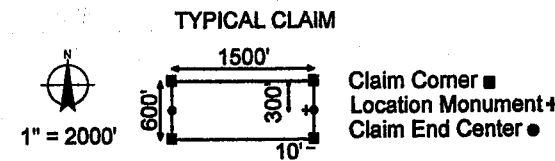
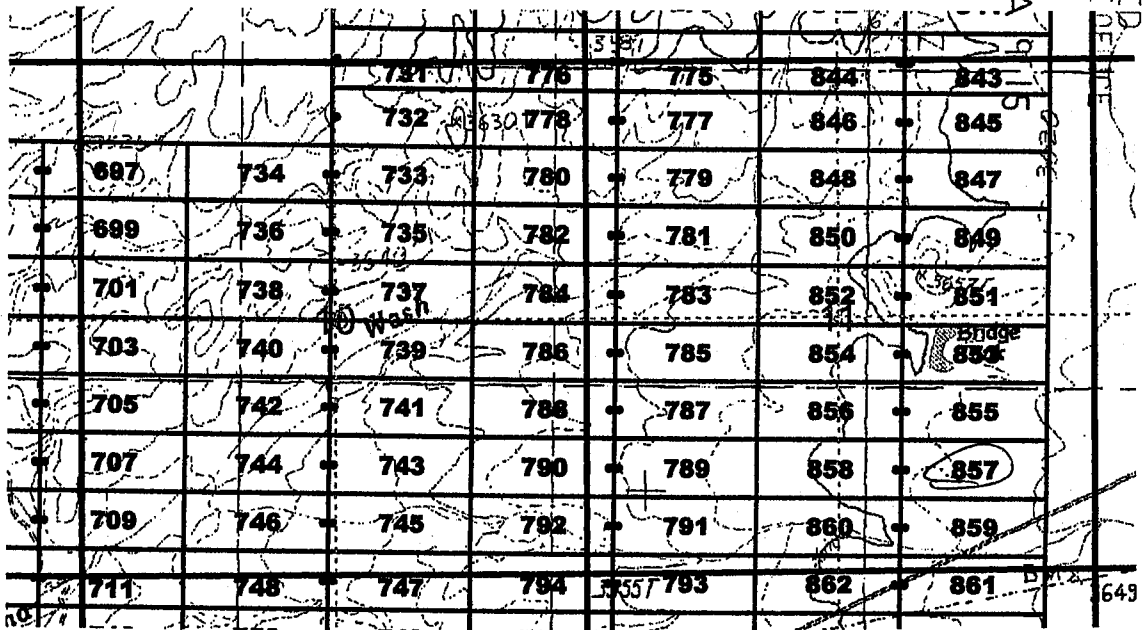
<u>1/4</u>	<u>Section</u>	<u>Township</u>	<u>Range</u>	<u>Meridian</u>
<u>SE</u>	<u>11</u>	7S	28E	Gila and Salt River
---	---	7S	28E	Gila and Salt River
---	---	7S	28E	Gila and Salt River
---	---	7S	28E	Gila and Salt River

The northwest corner of this claim is approximately 24000 feet east and 3600 feet south of the Southeast corner of Section 1, Township 7 South, Range 27 East, Gila and Salt River Base and Meridian.

DATED AND POSTED on the ground this 26<sup>th</sup> day of May, 2011.

by: Curtis Barlow  
Curtis Barlow, Agent

RECEIVED  
B.L.M. AZ STATE DEPT  
2011 AUG - 5  
PHOENIX, AZ



The above map depicts the Jose 857 lode mining claim, which is located in Section(s) 11, Township 7 South, Range 28 East, Gila and Salt River Base and Meridian, Graham County, Arizona. The claim corners, end centers, and location monuments are marked by 2 inch by 2 inch by 5 foot wooden posts with aluminum tags. The bearings and distances between claims are as depicted on the map.

When recorded return to:  
Millrock Alaska LLC  
PO Box 200867  
Anchorage, Alaska 99520

AMC409897

**LOCATION NOTICE FOR LODE MINING CLAIM**

NOTICE IS HEREBY GIVEN that the Jose 858 lode mining claim has been located by Millrock Alaska LLC, whose current mailing address is PO Box 200867, Anchorage, Alaska 99520. The general course of this claim is East - West, and it is situated in Graham County, Arizona. This claim is 1500 feet in length and 600 feet in width. This claim runs from the location monument on which this location notice is posted approximately 10 feet in an easterly direction to the East end line and 1490 feet in a westerly direction to the West end line. This claim is marked by six additional monuments, one at each corner and one at the center of each end line.

The location monument on which this notice is posted is situated within Section 11, Township 7 South, Range 28 East, Gila and Salt River Baseline and Meridian, Arizona, and this claim occupies the following quarter section(s), section(s), Township and Range:

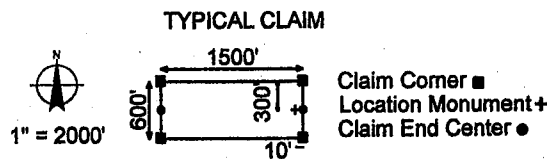
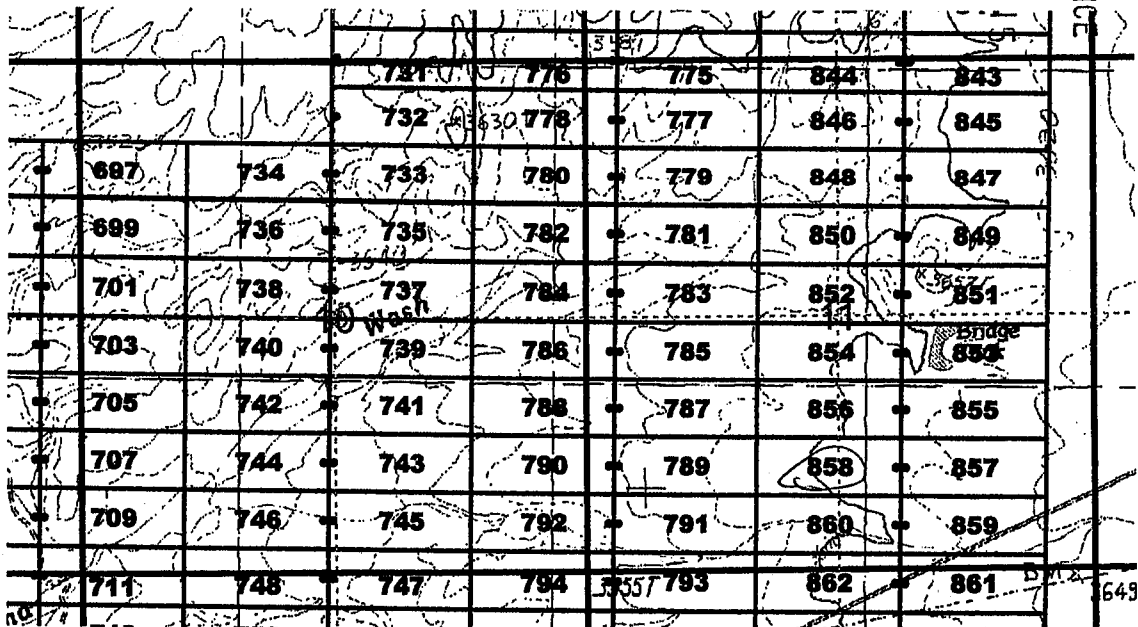
<u>1/4</u>	<u>Section</u>	<u>Township</u>	<u>Range</u>	<u>Meridian</u>
<u>SW</u>	<u>11</u>	7S	28E	Gila and Salt River
<u>SE</u>	<u>11</u>	7S	28E	Gila and Salt River
---	---	7S	28E	Gila and Salt River
---	---	7S	28E	Gila and Salt River

The northwest corner of this claim is approximately 22500 feet east and 3600 feet south of the Southeast corner of Section 1, Township 7 South, Range 27 East, Gila and Salt River Base and Meridian.

DATED AND POSTED on the ground this 26<sup>th</sup> day of May, 2011.

by: Curtis Barlow  
 Curtis Barlow, Agent

RECEIVED  
 B.L. AZ STATE OFFICE  
 2011 AUG - 5 A 9:15  
 PHOENIX, AZ



The above map depicts the Jose 858 lode mining claim, which is located in Section(s) 11, Township 7 South, Range 28 East, Gila and Salt River Base and Meridian, Graham County, Arizona. The claim corners, end centers, and location monuments are marked by 2 inch by 2 inch by 5 foot wooden posts with aluminum tags. The bearings and distances between claims are as depicted on the map.

When recorded return to:  
 Millrock Alaska LLC  
 PO Box 200867  
 Anchorage, Alaska 99520

AMC409898



2011-04-15

Page 1 of 1

Requested By: MILLROCK EXPLORATION

Wendy John, Graham County Recorder

07-26-2011 08:49 AM Recordings Fee \$14.00

**LOCATION NOTICE FOR LODE MINING CLAIM**

NOTICE IS HEREBY GIVEN that the Jose 859 lode mining claim has been located by Millrock Alaska LLC, whose current mailing address is PO Box 200867, Anchorage, Alaska 99520. The general course of this claim is East - West, and it is situated in Graham County, Arizona. This claim is 1500 feet in length and 600 feet in width. This claim runs from the location monument on which this location notice is posted approximately 1490 feet in an easterly direction to the East end line and 10 feet in a westerly direction to the West end line. This claim is marked by six additional monuments, one at each corner and one at the center of each end line.

The location monument on which this notice is posted is situated within Section 11, Township 7 South, Range 28 East, Gila and Salt River Baseline and Meridian, Arizona, and this claim occupies the following quarter section(s), section(s), Township and Range:

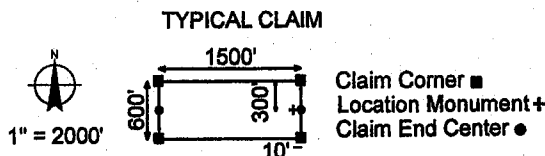
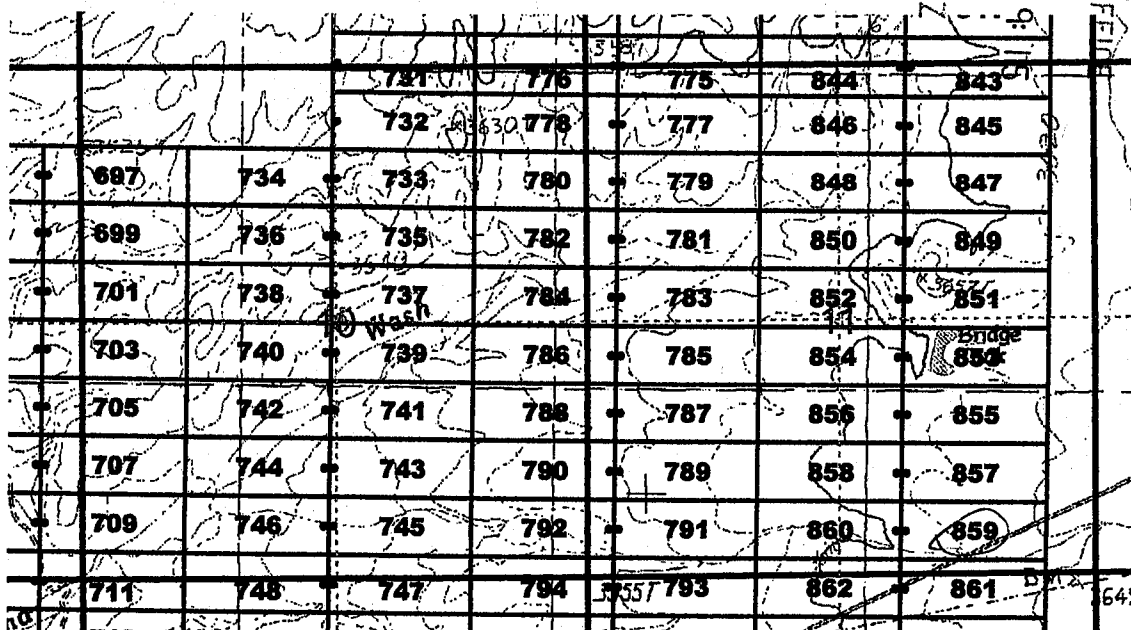
<u>1/4</u>	<u>Section</u>	<u>Township</u>	<u>Range</u>	<u>Meridian</u>
<u>SE</u>	<u>11</u>	7S	28E	Gila and Salt River
---	---	7S	28E	Gila and Salt River
---	---	7S	28E	Gila and Salt River
---	---	7S	28E	Gila and Salt River

The northwest corner of this claim is approximately 24000 feet east and 4200 feet south of the Southeast corner of Section 1, Township 7 South, Range 27 East, Gila and Salt River Base and Meridian.

DATED AND POSTED on the ground this 26<sup>th</sup> day of May, 2011.

by: Curtis Barlow  
Curtis Barlow, Agent

RECEIVED  
B.M. AZ STATE OFFICE  
PHOENIX, AZ  
AUG - 5 A



The above map depicts the Jose 859 lode mining claim, which is located in Section(s) 11, Township 7 South, Range 28 East, Gila and Salt River Base and Meridian, Graham County, Arizona. The claim corners, end centers, and location monuments are marked by 2 inch by 2 inch by 5 foot wooden posts with aluminum tags. The bearings and distances between claims are as depicted on the map.

When recorded return to:  
Millrock Alaska LLC  
PO Box 200867  
Anchorage, Alaska 99520

AMC409899



**LOCATION NOTICE FOR LODE MINING CLAIM**

NOTICE IS HEREBY GIVEN that the Jose 860 lode mining claim has been located by Millrock Alaska LLC, whose current mailing address is PO Box 200867, Anchorage, Alaska 99520. The general course of this claim is East - West, and it is situated in Graham County, Arizona. This claim is 1500 feet in length and 600 feet in width. This claim runs from the location monument on which this location notice is posted approximately 10 feet in an easterly direction to the East end line and 1490 feet in a westerly direction to the West end line. This claim is marked by six additional monuments, one at each corner and one at the center of each end line.

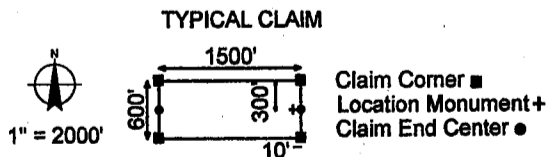
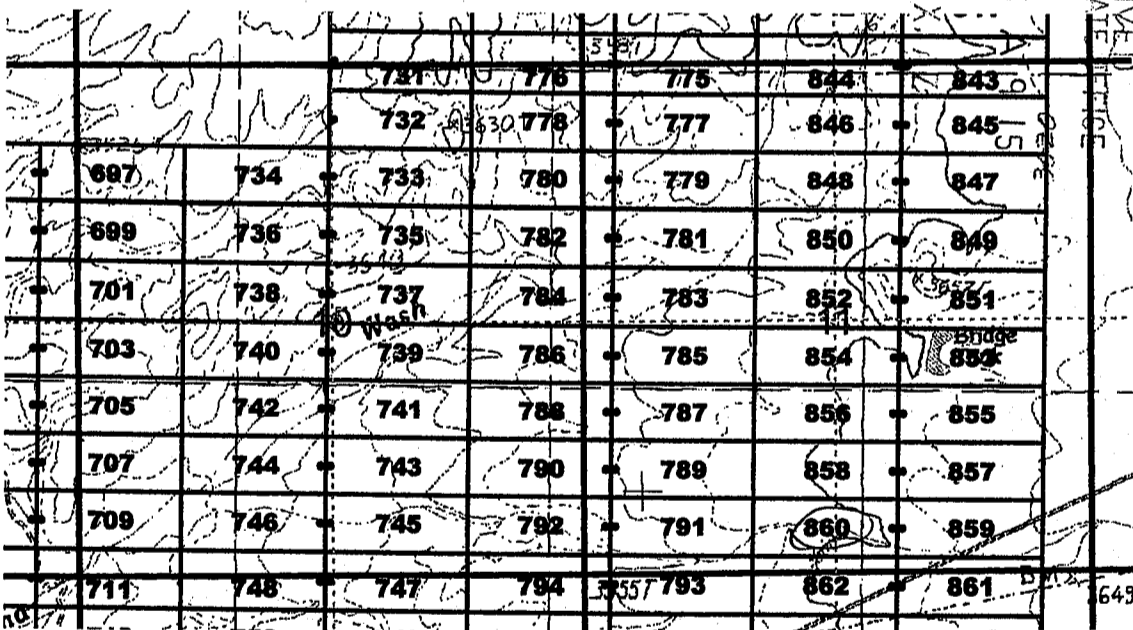
The location monument on which this notice is posted is situated within Section 11, Township 7 South, Range 28 East, Gila and Salt River Baseline and Meridian, Arizona, and this claim occupies the following quarter section(s), section(s), Township and Range:

1/4	Section	Township	Range	Meridian
<u>SW</u>	<u>11</u>	7S	28E	Gila and Salt River
<u>SE</u>	<u>11</u>	7S	28E	Gila and Salt River
---	---	7S	28E	Gila and Salt River
---	---	7S	28E	Gila and Salt River

The northwest corner of this claim is approximately 22500 feet east and 4200 feet south of the Southeast corner of Section 1, Township 7 South, Range 27 East, Gila and Salt River Base and Meridian.

DATED AND POSTED on the ground this 26th day of May, 2011.

by: Curtis Barlow  
 Curtis Barlow, Agent



The above map depicts the Jose 860 lode mining claim, which is located in Section(s) 11, Township 7 South, Range 28 East, Gila and Salt River Base and Meridian, Graham County, Arizona. The claim corners, end centers, and location monuments are marked by 2 inch by 2 inch by 5 foot wooden posts with aluminum tags. The bearings and distances between claims are as depicted on the map.

When recorded return to:  
 Millrock Alaska LLC  
 PO Box 200867  
 Anchorage, Alaska 99520

AMC409900

**LOCATION NOTICE FOR LODE MINING CLAIM**

NOTICE IS HEREBY GIVEN that the Jose 861 lode mining claim has been located by Millrock Alaska LLC, whose current mailing address is PO Box 200867, Anchorage, Alaska 99520. The general course of this claim is East - West, and it is situated in Graham County, Arizona. This claim is 1500 feet in length and 600 feet in width. This claim runs from the location monument on which this location notice is posted approximately 1490 feet in an easterly direction to the East end line and 10 feet in a westerly direction to the West end line. This claim is marked by six additional monuments, one at each corner and one at the center of each end line.

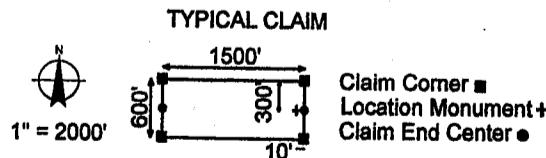
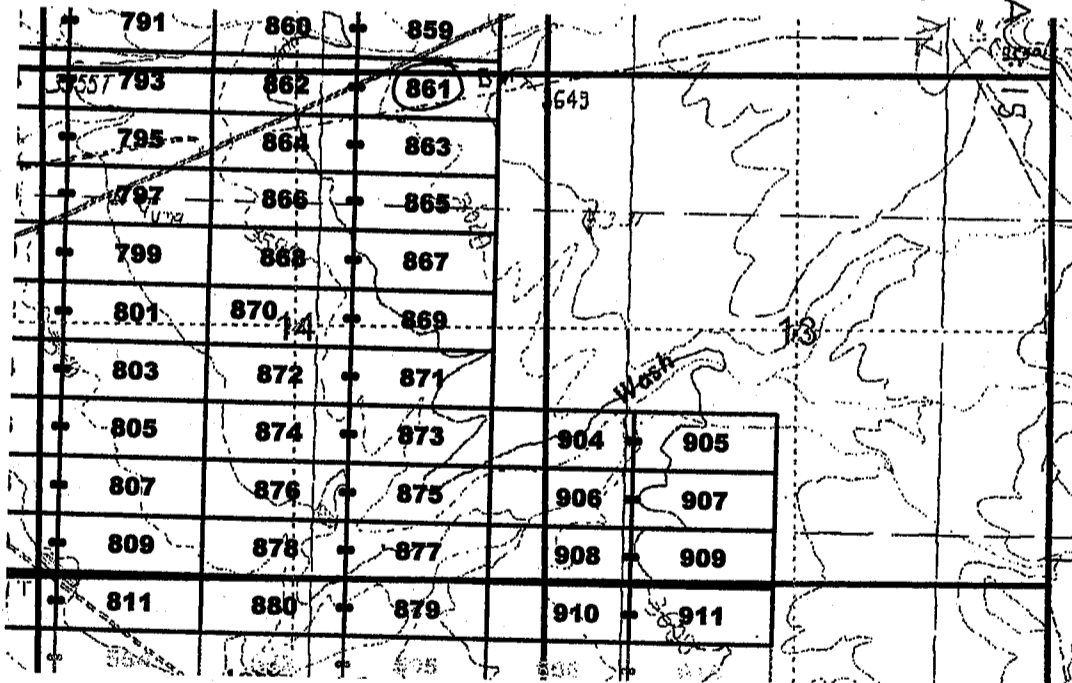
The location monument on which this notice is posted is situated within Section 14, Township 7 South, Range 28 East, Gila and Salt River Baseline and Meridian, Arizona, and this claim occupies the following quarter section(s), section(s), Township and Range:

<u>1/4</u>	<u>Section</u>	<u>Township</u>	<u>Range</u>	<u>Meridian</u>
<u>SE</u>	<u>11</u>	7S	28E	Gila and Salt River
<u>NE</u>	<u>14</u>	7S	28E	Gila and Salt River
---	---	7S	28E	Gila and Salt River
---	---	7S	28E	Gila and Salt River

The northwest corner of this claim is approximately 24000 feet east and 4800 feet south of the Southeast corner of Section 1, Township 7 South, Range 27 East, Gila and Salt River Base and Meridian.

DATED AND POSTED on the ground this 26<sup>th</sup> day of May, 2011.

by: [Signature]  
 Mike Pollard, Agent



The above map depicts the Jose 861 lode mining claim, which is located in Section(s) 11, 14, Township 7 South, Range 28 East, Gila and Salt River Base and Meridian, Graham County, Arizona. The claim corners, end centers, and location monuments are marked by 2 inch by 2 inch by 5 foot wooden posts with aluminum tags. The bearings and distances between claims are as depicted on the map.

When recorded return to:  
 Millrock Alaska LLC  
 PO Box 200867  
 Anchorage, Alaska 99520

AMC409901

**LOCATION NOTICE FOR LODE MINING CLAIM**

NOTICE IS HEREBY GIVEN that the Jose 862 lode mining claim has been located by Millrock Alaska LLC, whose current mailing address is PO Box 200867, Anchorage, Alaska 99520. The general course of this claim is East - West, and it is situated in Graham County, Arizona. This claim is 1500 feet in length and 600 feet in width. This claim runs from the location monument on which this location notice is posted approximately 10 feet in an easterly direction to the East end line and 1490 feet in a westerly direction to the West end line. This claim is marked by six additional monuments, one at each corner and one at the center of each end line.

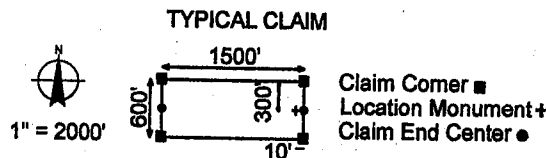
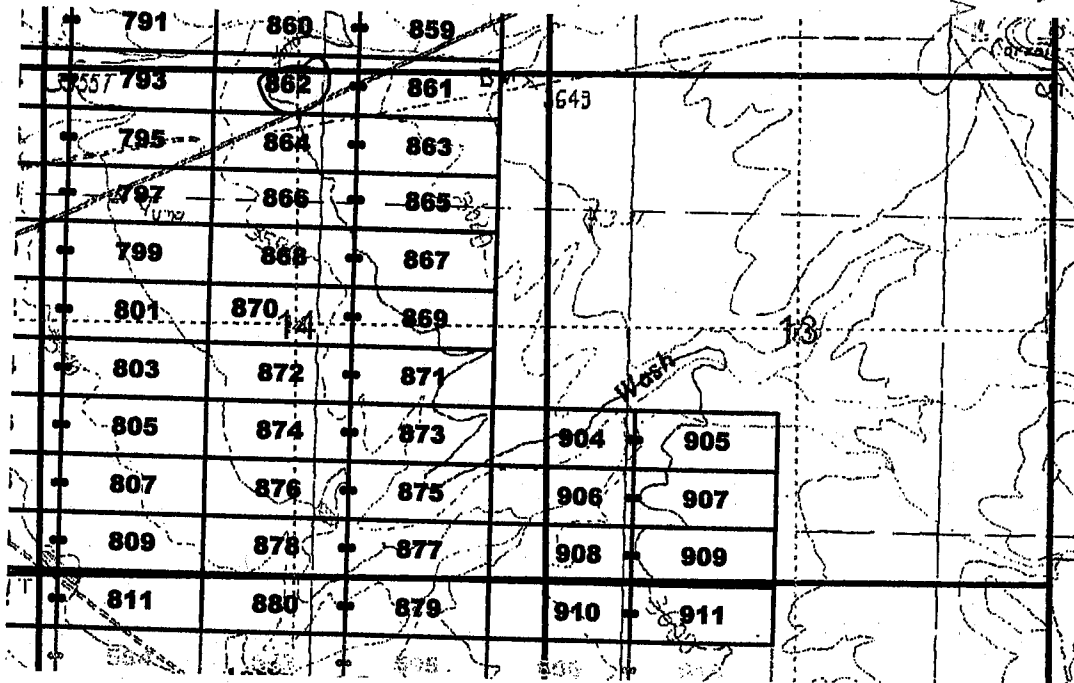
The location monument on which this notice is posted is situated within Section 14, Township 7 South, Range 28 East, Gila and Salt River Baseline and Meridian, Arizona, and this claim occupies the following quarter section(s), section(s), Township and Range:

<u>1/4</u>	<u>Section</u>	<u>Township</u>	<u>Range</u>	<u>Meridian</u>
<u>SW</u>	<u>11</u>	7S	28E	Gila and Salt River
<u>SE</u>	<u>11</u>	7S	28E	Gila and Salt River
<u>NW</u>	<u>14</u>	7S	28E	Gila and Salt River
<u>NE</u>	<u>14</u>	7S	28E	Gila and Salt River

The northwest corner of this claim is approximately 22500 feet east and 4800 feet south of the Southeast corner of Section 1, Township 7 South, Range 27 East, Gila and Salt River Base and Meridian.

DATED AND POSTED on the ground this 26<sup>th</sup> day of May, 2011.

by: [Signature]  
 Mike Pollard, Agent



The above map depicts the Jose 862 lode mining claim, which is located in Section(s) 11, 14, Township 7 South, Range 28 East, Gila and Salt River Base and Meridian, Graham County, Arizona. The claim corners, end centers, and location monuments are marked by 2 inch by 2 inch by 5 foot wooden posts with aluminum tags. The bearings and distances between claims are as depicted on the map.

When recorded return to:  
 Millrock Alaska LLC  
 PO Box 200867  
 Anchorage, Alaska 99520

RECEIVED  
 L.M. AZ STATE OFFICE  
 2011 AUG - 5 A  
 PHOENIX, AZ

AMC409902

**LOCATION NOTICE FOR LODE MINING CLAIM**

NOTICE IS HEREBY GIVEN that the Jose 863 lode mining claim has been located by Millrock Alaska LLC, whose current mailing address is PO Box 200867, Anchorage, Alaska 99520. The general course of this claim is East - West, and it is situated in Graham County, Arizona. This claim is 1500 feet in length and 600 feet in width. This claim runs from the location monument on which this location notice is posted approximately 1490 feet in an easterly direction to the East end line and 10 feet in a westerly direction to the West end line. This claim is marked by six additional monuments, one at each corner and one at the center of each end line.

The location monument on which this notice is posted is situated within Section 14, Township 7 South, Range 28 East, Gila and Salt River Baseline and Meridian, Arizona, and this claim occupies the following quarter section(s), section(s), Township and Range:

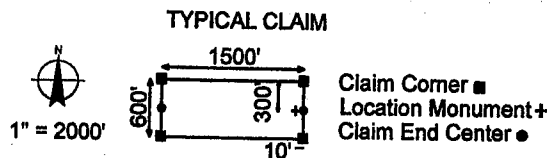
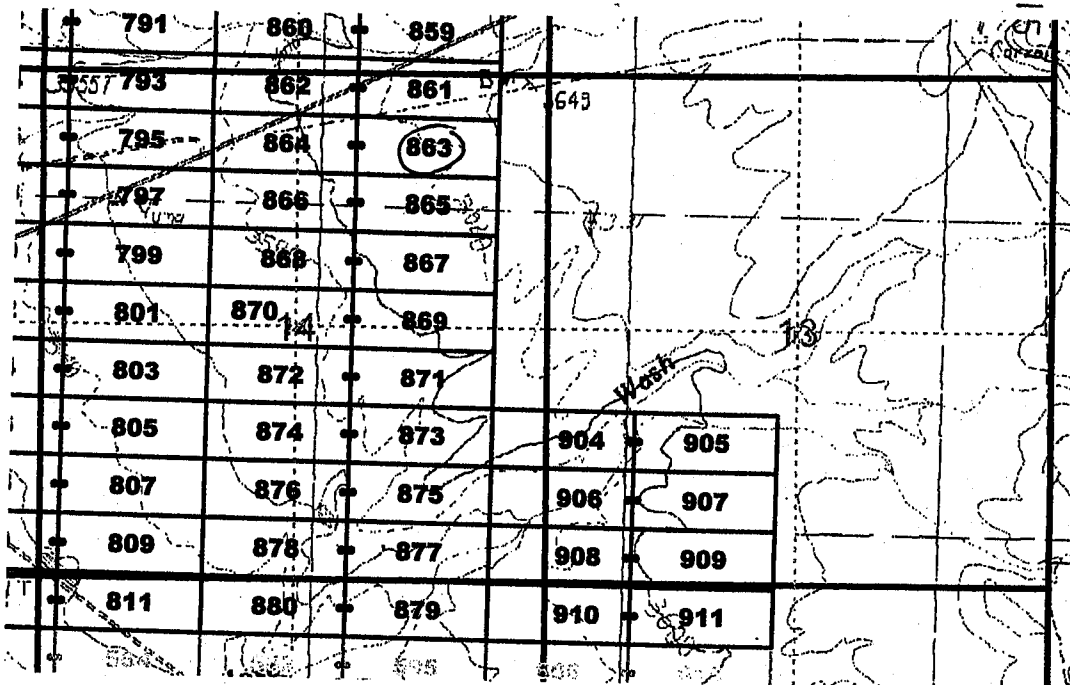
<u>1/4</u>	<u>Section</u>	<u>Township</u>	<u>Range</u>	<u>Meridian</u>
<u>NE</u>	<u>14</u>	7S	28E	Gila and Salt River
---	---	7S	28E	Gila and Salt River
---	---	7S	28E	Gila and Salt River
---	---	7S	28E	Gila and Salt River

The northwest corner of this claim is approximately 24000 feet east and 5400 feet south of the Southeast corner of Section 1, Township 7 South, Range 27 East, Gila and Salt River Base and Meridian.

DATED AND POSTED on the ground this 25th day of May, 2011.

by: Mike Pollard, Agent

RECEIVED  
 B.L.M. AZ STATE OFFICE  
 2011 AUG -5 A 9:15  
 PHOENIX, AZ



The above map depicts the Jose 863 lode mining claim, which is located in Section(s) 14, Township 7 South, Range 28 East, Gila and Salt River Base and Meridian, Graham County, Arizona. The claim corners, end centers, and location monuments are marked by 2 inch by 2 inch by 5 foot wooden posts with aluminum tags. The bearings and distances between claims are as depicted on the map.

When recorded return to:  
 Millrock Alaska LLC  
 PO Box 200867  
 Anchorage, Alaska 99520

AMC409903

**LOCATION NOTICE FOR LODE MINING CLAIM**

NOTICE IS HEREBY GIVEN that the Jose 864 lode mining claim has been located by Millrock Alaska LLC, whose current mailing address is PO Box 200867, Anchorage, Alaska 99520. The general course of this claim is East - West, and it is situated in Graham County, Arizona. This claim is 1500 feet in length and 600 feet in width. This claim runs from the location monument on which this location notice is posted approximately 10 feet in an easterly direction to the East end line and 1490 feet in a westerly direction to the West end line. This claim is marked by six additional monuments, one at each corner and one at the center of each end line.

The location monument on which this notice is posted is situated within Section 14, Township 7 South, Range 28 East, Gila and Salt River Baseline and Meridian, Arizona, and this claim occupies the following quarter section(s), section(s), Township and Range:

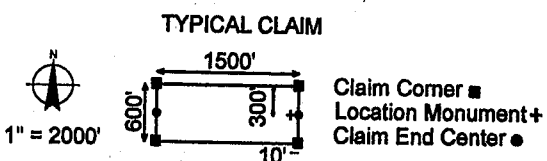
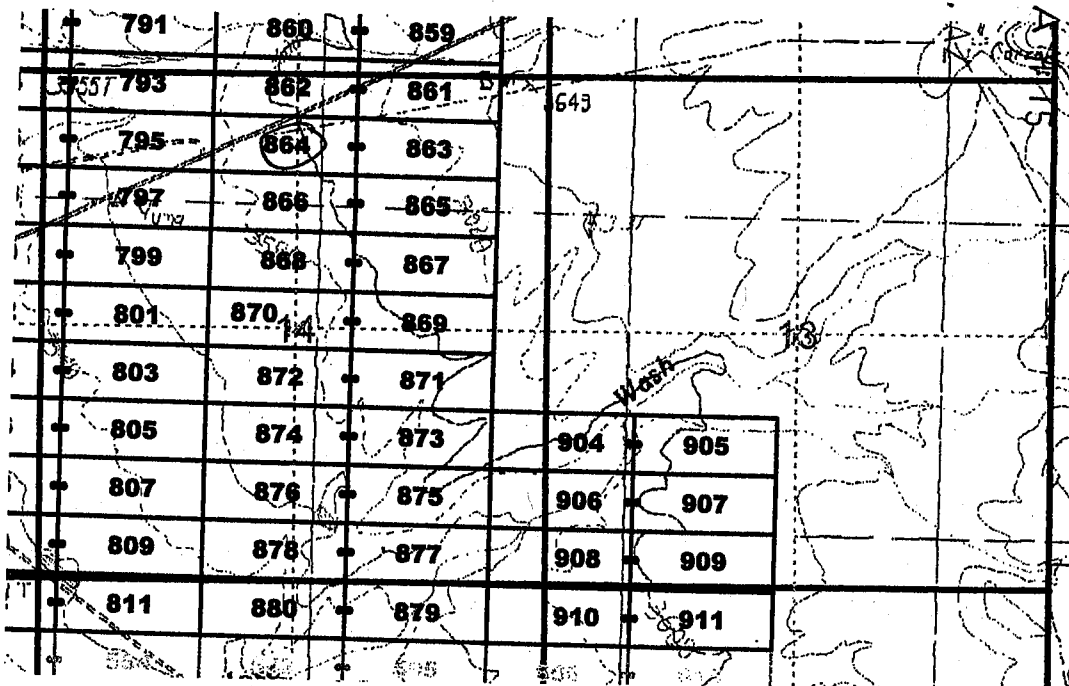
1/4	Section	Township	Range	Meridian
NW	14	7S	28E	Gila and Salt River
NE	14	7S	28E	Gila and Salt River
---	---	7S	28E	Gila and Salt River
---	---	7S	28E	Gila and Salt River

The northwest corner of this claim is approximately 22500 feet east and 5400 feet south of the Southeast corner of Section 1, Township 7 South, Range 27 East, Gila and Salt River Base and Meridian.

DATED AND POSTED on the ground this 25th day of May, 2011.

by: [Signature]  
Mike Pollard, Agent

RECEIVED  
B.L.M. AZ STATE OFFICE  
2011 AUG - 5  
PHOENIX, AZ



The above map depicts the Jose 864 lode mining claim, which is located in Section(s) 14, Township 7 South, Range 28 East, Gila and Salt River Base and Meridian, Graham County, Arizona. The claim corners, end centers, and location monuments are marked by 2 inch by 2 inch by 5 foot wooden posts with aluminum tags. The bearings and distances between claims are as depicted on the map.

When recorded return to:  
Millrock Alaska LLC  
PO Box 200867  
Anchorage, Alaska 99520

AMC409904



2011-04421

Page 1 of 1

Requested By: MILLROCK EXPLORATION

Wendy Johar Graham County Recorder

07-26-2011 08:49 AM Recording Fee \$14.00

**LOCATION NOTICE FOR LODE MINING CLAIM**

NOTICE IS HEREBY GIVEN that the Jose 8195 lode mining claim has been located by Millrock Alaska LLC, whose current mailing address is PO Box 200867, Anchorage, Alaska 99520. The general course of this claim is East - West, and it is situated in Graham County, Arizona. This claim is 1500 feet in length and 600 feet in width. This claim runs from the location monument on which this location notice is posted approximately 1490 feet in an easterly direction to the East end line and 10 feet in a westerly direction to the West end line. This claim is marked by six additional monuments, one at each corner and one at the center of each end line.

The location monument on which this notice is posted is situated within Section 14, Township 7 South, Range 28 East, Gila and Salt River Baseline and Meridian, Arizona, and this claim occupies the following quarter section(s), section(s), Township and Range:

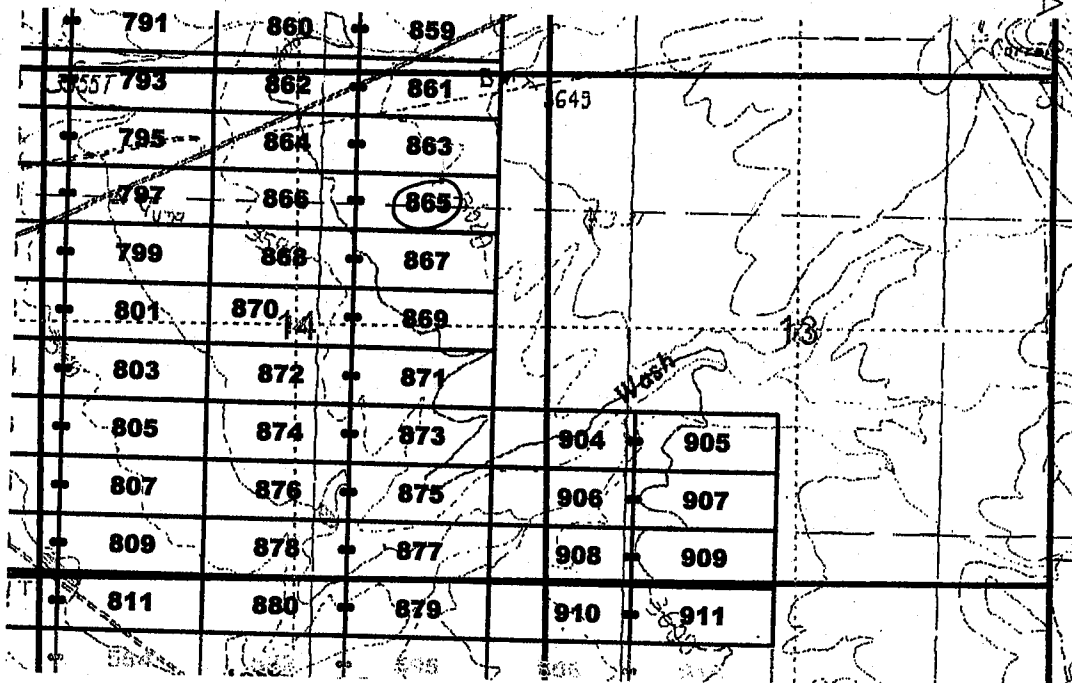
<u>1/4</u>	<u>Section</u>	<u>Township</u>	<u>Range</u>	<u>Meridian</u>
<u>NE</u>	<u>14</u>	7S	28E	Gila and Salt River
---	---	7S	28E	Gila and Salt River
---	---	7S	28E	Gila and Salt River
---	---	7S	28E	Gila and Salt River

The northwest corner of this claim is approximately 24000 feet east and 6000 feet south of the Southeast corner of Section 1, Township 7 South, Range 27 East, Gila and Salt River Base and Meridian.

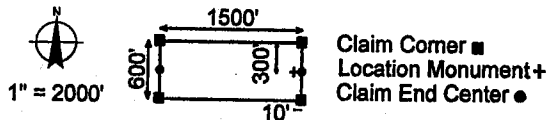
DATED AND POSTED on the ground this 29th day of May, 2011.

by: [Signature]  
Mike Pollard, Agent

2011 AUG - 5  
RECEIVED



TYPICAL CLAIM



The above map depicts the Jose 8195 lode mining claim, which is located in Section(s) 14, Township 7 South, Range 28 East, Gila and Salt River Base and Meridian, Graham County, Arizona. The claim corners, end centers, and location monuments are marked by 2 inch by 2 inch by 5 foot wooden posts with aluminum tags. The bearings and distances between claims are as depicted on the map.

When recorded return to:  
Millrock Alaska LLC  
PO Box 200867  
Anchorage, Alaska 99520

AMC409905



2011-04422

Page 1 of 1

Requested By: MILLROCK EXPLORATION

Wendy John, Graham County Recorder

07-26-2011 08:49 AM Recording Fee \$14.00

**LOCATION NOTICE FOR LODE MINING CLAIM**

NOTICE IS HEREBY GIVEN that the Jose 806 lode mining claim has been located by Millrock Alaska LLC, whose current mailing address is PO Box 200867, Anchorage, Alaska 99520. The general course of this claim is East - West, and it is situated in Graham County, Arizona. This claim is 1500 feet in length and 600 feet in width. This claim runs from the location monument on which this location notice is posted approximately 10 feet in an easterly direction to the East end line and 1490 feet in a westerly direction to the West end line. This claim is marked by six additional monuments, one at each corner and one at the center of each end line.

The location monument on which this notice is posted is situated within Section 14, Township 7 South, Range 28 East, Gila and Salt River Baseline and Meridian, Arizona, and this claim occupies the following quarter section(s), section(s), Township and Range:

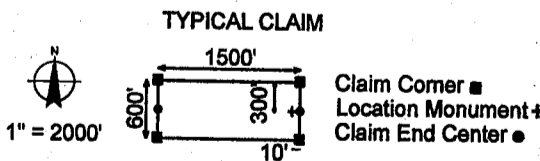
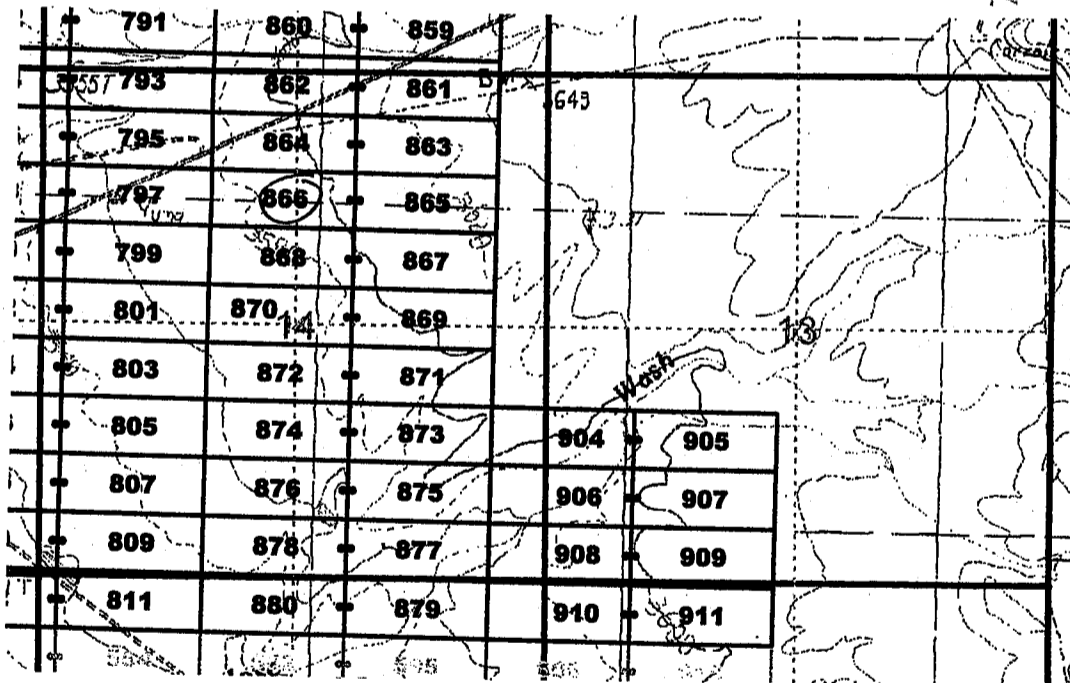
1/4	Section	Township	Range	Meridian
<u>SW</u>	<u>14</u>	7S	28E	Gila and Salt River
<u>NE</u>	<u>14</u>	7S	28E	Gila and Salt River
---	---	7S	28E	Gila and Salt River
---	---	7S	28E	Gila and Salt River

The northwest corner of this claim is approximately 22500 feet east and 6000 feet south of the Southeast corner of Section 1, Township 7 South, Range 27 East, Gila and Salt River Base and Meridian.

DATED AND POSTED on the ground this 25th day of May, 2011.

by: [Signature]  
Mike Pollard, Agent

RECEIVED  
BLM AZ STATE OFFICE  
AUG - 5 A 9:15  
PHOENIX, AZ



The above map depicts the Jose 806 lode mining claim, which is located in Section(s) 14, Township 7 South, Range 28 East, Gila and Salt River Base and Meridian, Graham County, Arizona. The claim corners, end centers, and location monuments are marked by 2 inch by 2 inch by 5 foot wooden posts with aluminum tags. The bearings and distances between claims are as depicted on the map.

When recorded return to:  
Millrock Alaska LLC  
PO Box 200867  
Anchorage, Alaska 99520

AMC409906

**LOCATION NOTICE FOR LODE MINING CLAIM**

NOTICE IS HEREBY GIVEN that the Jose 867 lode mining claim has been located by Millrock Alaska LLC, whose current mailing address is PO Box 200867, Anchorage, Alaska 99520. The general course of this claim is East - West, and it is situated in Graham County, Arizona. This claim is 1500 feet in length and 600 feet in width. This claim runs from the location monument on which this location notice is posted approximately 1490 feet in an easterly direction to the East end line and 10 feet in a westerly direction to the West end line. This claim is marked by six additional monuments, one at each corner and one at the center of each end line.

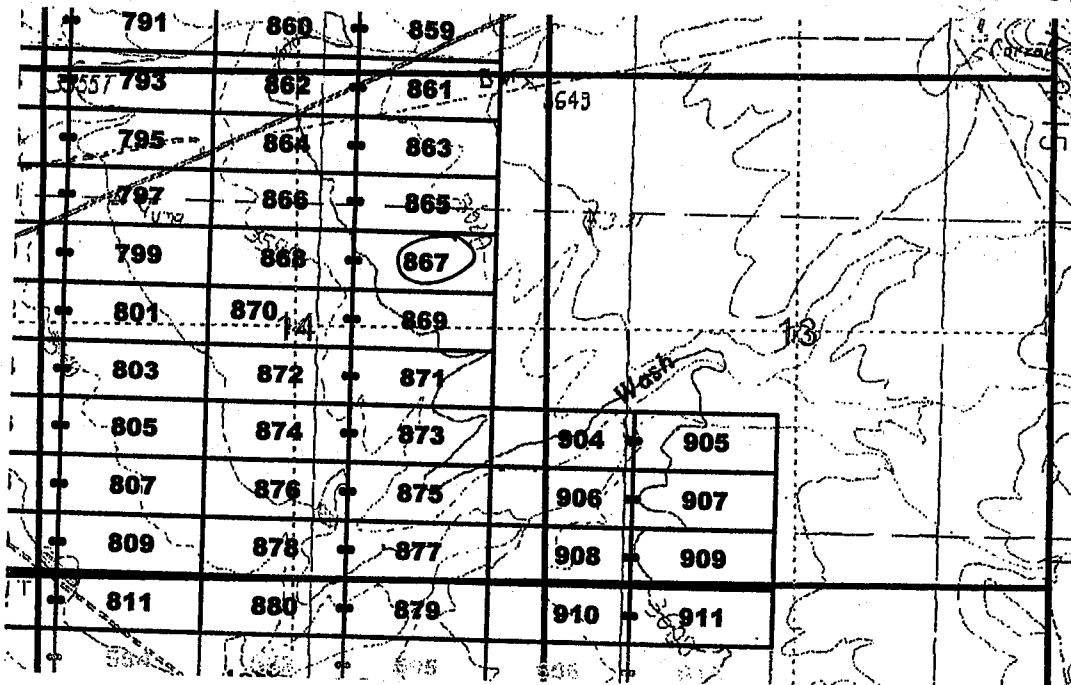
The location monument on which this notice is posted is situated within Section 14, Township 7 South, Range 28 East, Gila and Salt River Baseline and Meridian, Arizona, and this claim occupies the following quarter section(s), section(s), Township and Range:

<u>1/4</u>	<u>Section</u>	<u>Township</u>	<u>Range</u>	<u>Meridian</u>
<u>NE</u>	<u>14</u>	7S	28E	Gila and Salt River
---	---	7S	28E	Gila and Salt River
---	---	7S	28E	Gila and Salt River
---	---	7S	28E	Gila and Salt River

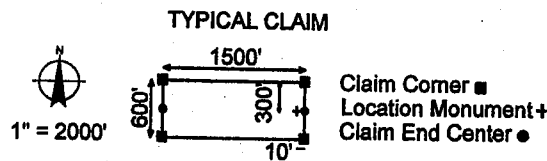
The northwest corner of this claim is approximately 24000 feet east and 60600 feet south of the Southeast corner of Section 1, Township 7 South, Range 27 East, Gila and Salt River Base and Meridian.

DATED AND POSTED on the ground this 25th day of May, 2011.

by: [Signature]  
 Mike Pollard, Agent



RECEIVED  
 BLM AZ STATE OFFICE  
 2011 AUG - 5 10:15 AM



The above map depicts the Jose 867 lode mining claim, which is located in Section(s) 14, Township 7 South, Range 28 East, Gila and Salt River Base and Meridian, Graham County, Arizona. The claim corners, end centers, and location monuments are marked by 2 inch by 2 inch by 5 foot wooden posts with aluminum tags. The bearings and distances between claims are as depicted on the map.

When recorded return to:  
 Millrock Alaska LLC  
 PO Box 200867  
 Anchorage, Alaska 99520

AMC409907





2011-04424

Page 1 of 1

Requested By: MILLROCK EXPLORATION  
Wandy John, Graham County Recorder  
07-26-2011 08:49 AM Recording Fee \$14.00

**LOCATION NOTICE FOR LODE MINING CLAIM**

NOTICE IS HEREBY GIVEN that the Jose 868 lode mining claim has been located by Millrock Alaska LLC, whose current mailing address is PO Box 200867, Anchorage, Alaska 99520. The general course of this claim is East - West, and it is situated in Graham County, Arizona. This claim is 1500 feet in length and 600 feet in width. This claim runs from the location monument on which this location notice is posted approximately 10 feet in an easterly direction to the East end line and 1490 feet in a westerly direction to the West end line. This claim is marked by six additional monuments, one at each corner and one at the center of each end line.

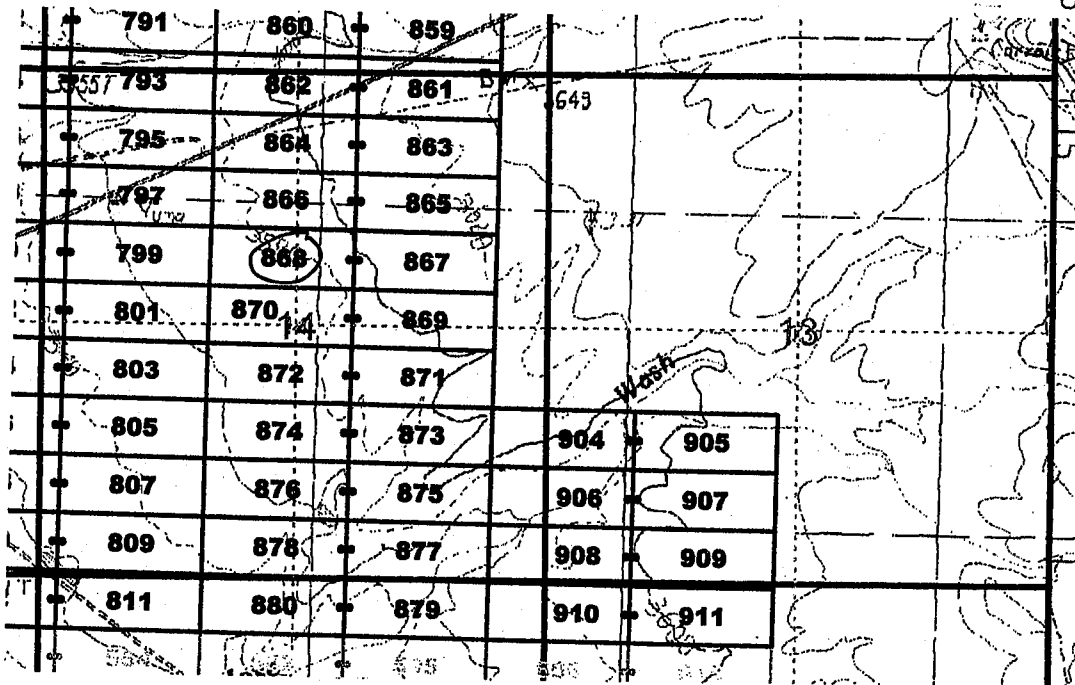
The location monument on which this notice is posted is situated within Section 14, Township 7 South, Range 28 East, Gila and Salt River Baseline and Meridian, Arizona, and this claim occupies the following quarter section(s), section(s), Township and Range:

<u>1/4</u>	<u>Section</u>	<u>Township</u>	<u>Range</u>	<u>Meridian</u>
<u>NW</u>	<u>14</u>	7S	28E	Gila and Salt River
<u>NE</u>	<u>14</u>	7S	28E	Gila and Salt River
---	---	7S	28E	Gila and Salt River
---	---	7S	28E	Gila and Salt River

The northwest corner of this claim is approximately 22500 feet east and 6600 feet south of the Southeast corner of Section 1, Township 7 South, Range 27 East, Gila and Salt River Base and Meridian.

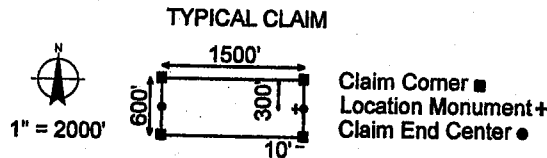
DATED AND POSTED on the ground this 25th day of May, 2011.

by: [Signature]  
Mike Pollard, Agent



RECEIVED  
G.L.M. AZ STATE OFFICE

2011 AUG - 5 9:15 AM



The above map depicts the Jose 868 lode mining claim, which is located in Section(s) 14, Township 7 South, Range 28 East, Gila and Salt River Base and Meridian, Graham County, Arizona. The claim corners, end centers, and location monuments are marked by 2 inch by 2 inch by 5 foot wooden posts with aluminum tags. The bearings and distances between claims are as depicted on the map.

When recorded return to:  
Millrock Alaska LLC  
PO Box 200867  
Anchorage, Alaska 99520

AMC409908



**LOCATION NOTICE FOR LODE MINING CLAIM**

NOTICE IS HEREBY GIVEN that the Jose 869 lode mining claim has been located by Millrock Alaska LLC, whose current mailing address is PO Box 200867, Anchorage, Alaska 99520. The general course of this claim is East - West, and it is situated in Graham County, Arizona. This claim is 1500 feet in length and 600 feet in width. This claim runs from the location monument on which this location notice is posted approximately 1490 feet in an easterly direction to the East end line and 10 feet in a westerly direction to the West end line. This claim is marked by six additional monuments, one at each corner and one at the center of each end line.

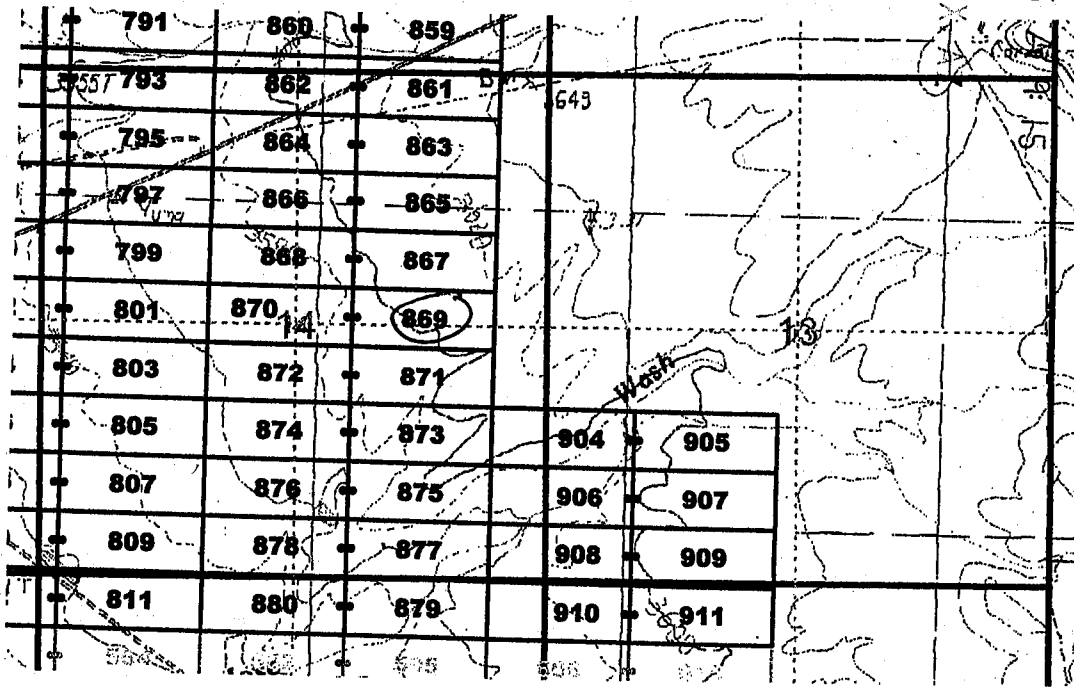
The location monument on which this notice is posted is situated within Section 14, Township 7 South, Range 28 East, Gila and Salt River Baseline and Meridian, Arizona, and this claim occupies the following quarter section(s), section(s), Township and Range:

<u>1/4</u>	<u>Section</u>	<u>Township</u>	<u>Range</u>	<u>Meridian</u>
<u>NE</u>	<u>14</u>	7S	28E	Gila and Salt River
<u>SE</u>	<u>14</u>	7S	28E	Gila and Salt River
---	---	7S	28E	Gila and Salt River
---	---	7S	28E	Gila and Salt River

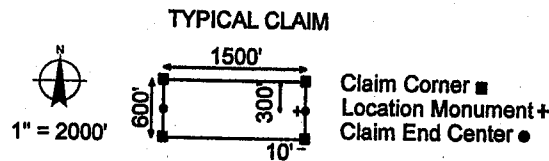
The northwest corner of this claim is approximately 24000 feet east and 7200 feet south of the Southeast corner of Section 1, Township 7 South, Range 27 East, Gila and Salt River Base and Meridian.

DATED AND POSTED on the ground this 25th day of May, 2011.

by: [Signature]  
 Mike Pollard, Agent



RECEIVED  
 B.L.M. AZ STATE OFFICE  
 2011 AUG - 5



The above map depicts the Jose 869 lode mining claim, which is located in Section(s) 14, Township 7 South, Range 28 East, Gila and Salt River Base and Meridian, Graham County, Arizona. The claim corners, end centers, and location monuments are marked by 2 inch by 2 inch by 5 foot wooden posts with aluminum tags. The bearings and distances between claims are as depicted on the map.

When recorded return to:  
 Millrock Alaska LLC  
 PO Box 200867  
 Anchorage, Alaska 99520

AMC409909



**LOCATION NOTICE FOR LODE MINING CLAIM**

NOTICE IS HEREBY GIVEN that the Jose 870 lode mining claim has been located by Millrock Alaska LLC, whose current mailing address is PO Box 200867, Anchorage, Alaska 99520. The general course of this claim is East - West, and it is situated in Graham County, Arizona. This claim is 1500 feet in length and 600 feet in width. This claim runs from the location monument on which this location notice is posted approximately 10 feet in an easterly direction to the East end line and 1490 feet in a westerly direction to the West end line. This claim is marked by six additional monuments, one at each corner and one at the center of each end line.

The location monument on which this notice is posted is situated within Section 14, Township 7 South, Range 28 East, Gila and Salt River Baseline and Meridian, Arizona, and this claim occupies the following quarter section(s), section(s), Township and Range:

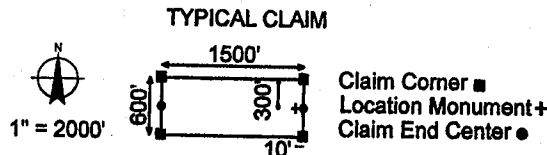
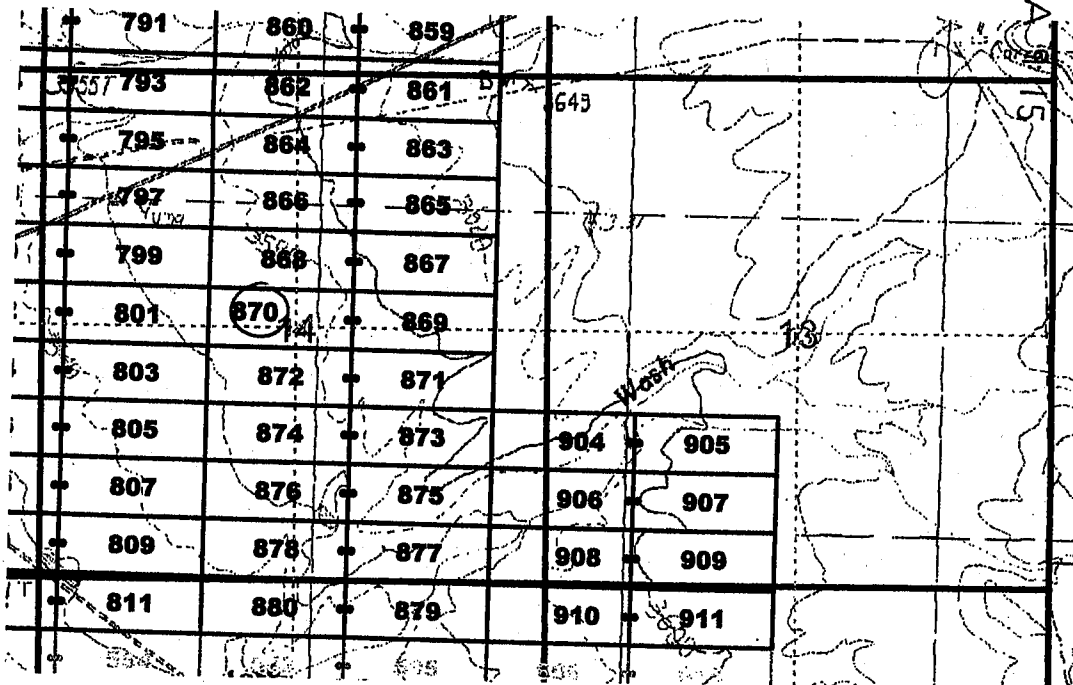
1/4	Section	Township	Range	Meridian
<u>NW</u>	<u>14</u>	7S	28E	Gila and Salt River
<u>SW</u>	<u>14</u>	7S	28E	Gila and Salt River
<u>NE</u>	<u>14</u>	7S	28E	Gila and Salt River
<u>SE</u>	<u>14</u>	7S	28E	Gila and Salt River

The northwest corner of this claim is approximately 82500 feet east and 7200 feet south of the Southeast corner of Section 1, Township 7 South, Range 27 East, Gila and Salt River Base and Meridian.

DATED AND POSTED on the ground this 25th day of May, 2011.

by: [Signature]  
Mike Pollard, Agent

RECEIVED  
BLM. AZ STATE OFFICE  
2011 AUG - 5  
PHOENIX, AZ



The above map depicts the Jose 870 lode mining claim, which is located in Section(s) 14, Township 7 South, Range 28 East, Gila and Salt River Base and Meridian, Graham County, Arizona. The claim corners, end centers, and location monuments are marked by 2 inch by 2 inch by 5 foot wooden posts with aluminum tags. The bearings and distances between claims are as depicted on the map.

When recorded return to:  
Millrock Alaska LLC  
PO Box 200867  
Anchorage, Alaska 99520

AMC409910



2011-01-27

Page 1 of 1

Requested By: MILLROCK EXPLORATION

Wendy John, Graham County Recorder

07-26-2011 08:49 AM Recording Fee \$14.00

**LOCATION NOTICE FOR LODE MINING CLAIM**

NOTICE IS HEREBY GIVEN that the Jose 871 lode mining claim has been located by Millrock Alaska LLC, whose current mailing address is PO Box 200867, Anchorage, Alaska 99520. The general course of this claim is East - West, and it is situated in Graham County, Arizona. This claim is 1500 feet in length and 600 feet in width. This claim runs from the location monument on which this location notice is posted approximately 1490 feet in an easterly direction to the East end line and 10 feet in a westerly direction to the West end line. This claim is marked by six additional monuments, one at each corner and one at the center of each end line.

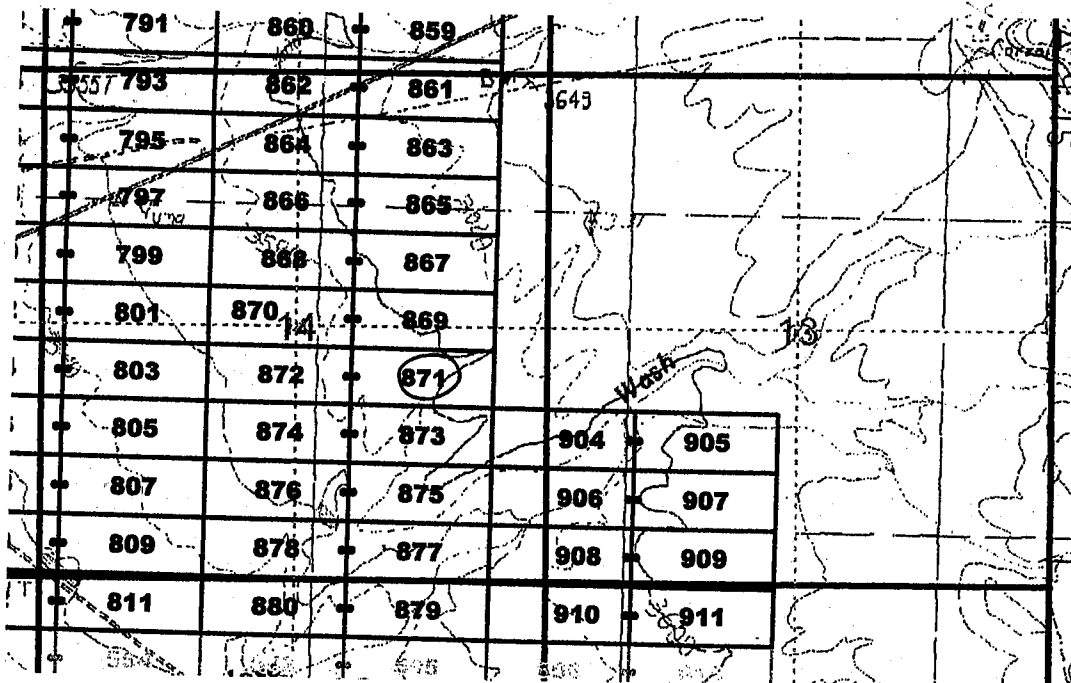
The location monument on which this notice is posted is situated within Section 14, Township 7 South, Range 28 East, Gila and Salt River Baseline and Meridian, Arizona, and this claim occupies the following quarter section(s), section(s), Township and Range:

<u>1/4</u>	<u>Section</u>	<u>Township</u>	<u>Range</u>	<u>Meridian</u>
<u>56</u>	<u>14</u>	7S	28E	Gila and Salt River
---	---	7S	28E	Gila and Salt River
---	---	7S	28E	Gila and Salt River
---	---	7S	28E	Gila and Salt River

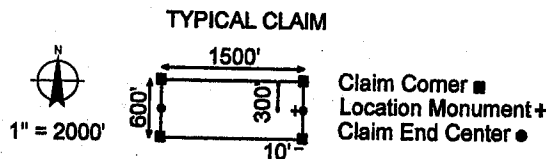
The northwest corner of this claim is approximately 24000 feet east and 7800 feet south of the Southeast corner of Section 1, Township 7 South, Range 27 East, Gila and Salt River Base and Meridian.

DATED AND POSTED on the ground this 25<sup>th</sup> day of May, 2011.

by: [Signature]  
Mike Pollard, Agent



RECEIVED  
B.L.M. AZ STATE OFFICE  
2011 AUG - 5 10:45 AM



The above map depicts the Jose 871 lode mining claim, which is located in Section(s) 14, Township 7 South, Range 28 East, Gila and Salt River Base and Meridian, Graham County, Arizona. The claim corners, end centers, and location monuments are marked by 2 inch by 2 inch by 5 foot wooden posts with aluminum tags. The bearings and distances between claims are as depicted on the map.

When recorded return to:  
Millrock Alaska LLC  
PO Box 200867  
Anchorage, Alaska 99520

AMC409911

**LOCATION NOTICE FOR LODE MINING CLAIM**

NOTICE IS HEREBY GIVEN that the Jose 872 lode mining claim has been located by Millrock Alaska LLC, whose current mailing address is PO Box 200867, Anchorage, Alaska 99520. The general course of this claim is East - West, and it is situated in Graham County, Arizona. This claim is 1500 feet in length and 600 feet in width. This claim runs from the location monument on which this location notice is posted approximately 10 feet in an easterly direction to the East end line and 1490 feet in a westerly direction to the West end line. This claim is marked by six additional monuments, one at each corner and one at the center of each end line.

The location monument on which this notice is posted is situated within Section 14, Township 7 South, Range 28 East, Gila and Salt River Baseline and Meridian, Arizona, and this claim occupies the following quarter section(s), section(s), Township and Range:

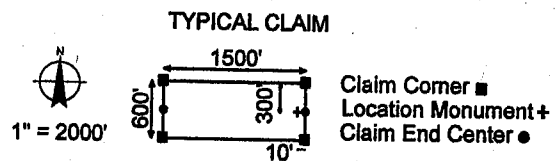
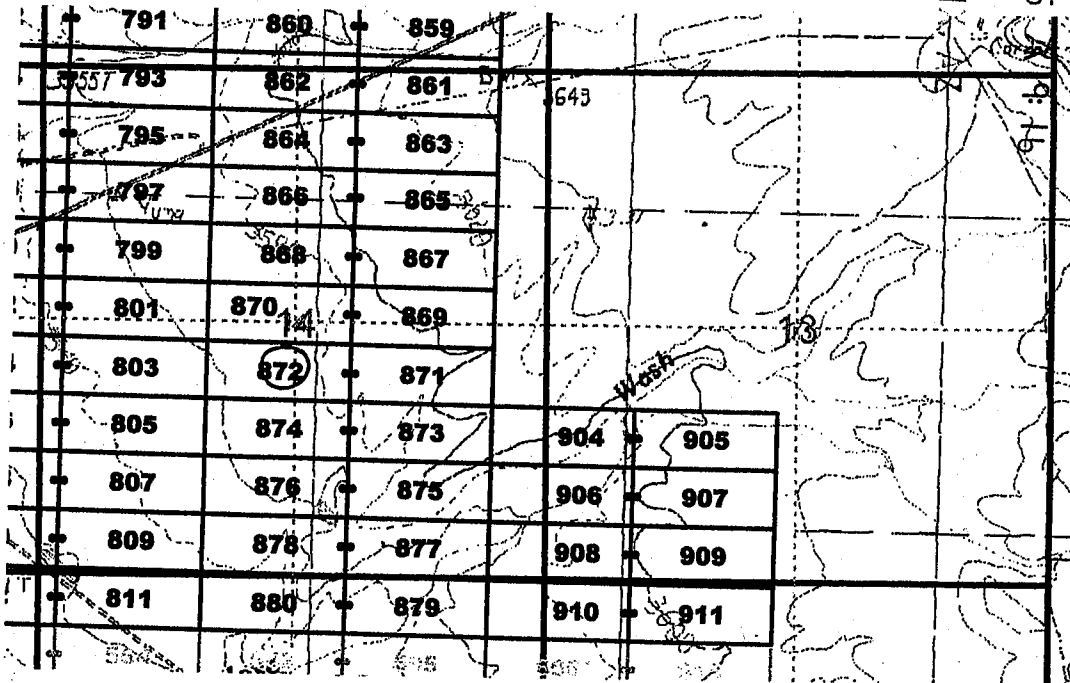
<u>1/4</u>	<u>Section</u>	<u>Township</u>	<u>Range</u>	<u>Meridian</u>
<u>SW</u>	<u>14</u>	7S	28E	Gila and Salt River
<u>SE</u>	<u>14</u>	7S	28E	Gila and Salt River
---	---	7S	28E	Gila and Salt River
---	---	7S	28E	Gila and Salt River

The northwest corner of this claim is approximately 22500 feet east and 7800 feet south of the Southeast corner of Section 1, Township 7 South, Range 27 East, Gila and Salt River Base and Meridian.

DATED AND POSTED on the ground this 25th day of May, 2011.

by: [Signature]  
 Mike Pollard, Agent

RECEIVED  
 B.L.M. AZ STATE OFFICE  
 2011 AUG -5  
 PHOENIX, AZ



The above map depicts the Jose 872 lode mining claim, which is located in Section(s) 14, Township 7 South, Range 28 East, Gila and Salt River Base and Meridian, Graham County, Arizona. The claim corners, end centers, and location monuments are marked by 2 inch by 2 inch by 5 foot wooden posts with aluminum tags. The bearings and distances between claims are as depicted on the map.

When recorded return to:  
 Millrock Alaska LLC  
 PO Box 200867  
 Anchorage, Alaska 99520

AMC409912

**LOCATION NOTICE FOR LODE MINING CLAIM**

NOTICE IS HEREBY GIVEN that the Jose 873 lode mining claim has been located by Millrock Alaska LLC, whose current mailing address is PO Box 200867, Anchorage, Alaska 99520. The general course of this claim is East - West, and it is situated in Graham County, Arizona. This claim is 1500 feet in length and 600 feet in width. This claim runs from the location monument on which this location notice is posted approximately 1490 feet in an easterly direction to the East end line and 10 feet in a westerly direction to the West end line. This claim is marked by six additional monuments, one at each corner and one at the center of each end line.

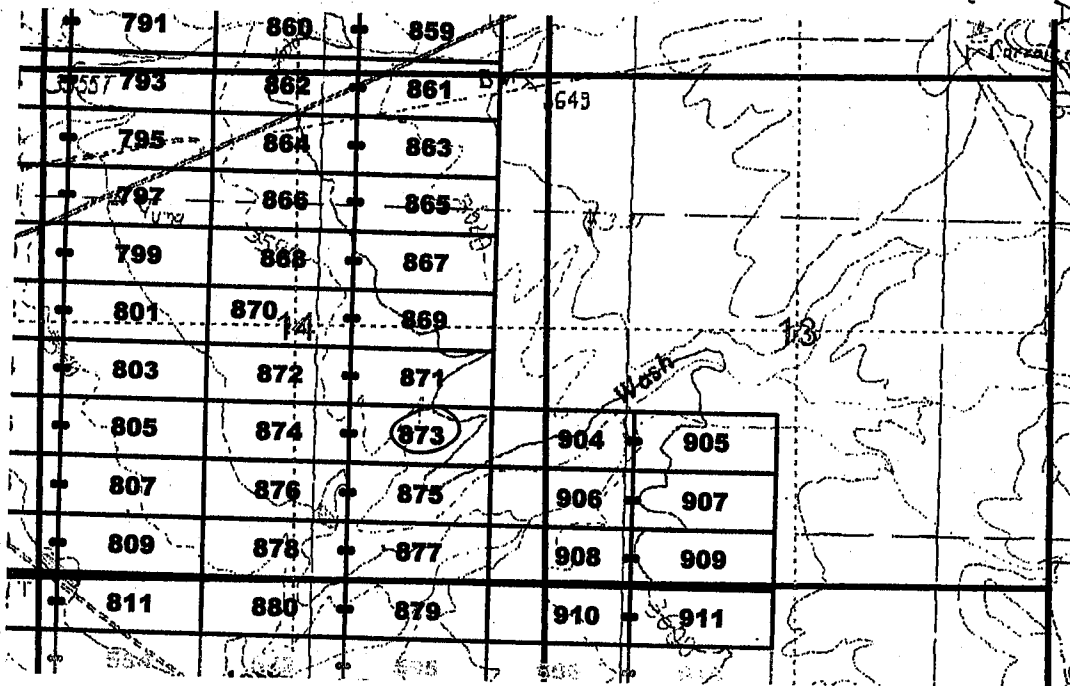
The location monument on which this notice is posted is situated within Section 14, Township 7 South, Range 28 East, Gila and Salt River Baseline and Meridian, Arizona, and this claim occupies the following quarter section(s), section(s), Township and Range:

<u>1/4</u>	<u>Section</u>	<u>Township</u>	<u>Range</u>	<u>Meridian</u>
<u>SE</u>	<u>14</u>	7S	28E	Gila and Salt River
---	---	7S	28E	Gila and Salt River
---	---	7S	28E	Gila and Salt River
---	---	7S	28E	Gila and Salt River

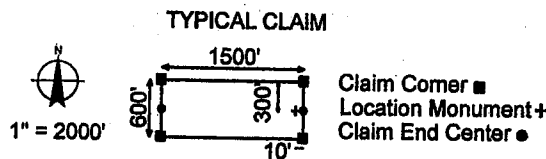
The northwest corner of this claim is approximately 24000 feet east and 8400 feet south of the Southeast corner of Section 1, Township 7 South, Range 27 East, Gila and Salt River Base and Meridian.

DATED AND POSTED on the ground this 25th day of May, 2011.

by: [Signature]  
 Mike Pollard, Agent



RECEIVED  
 B.L.M. AZ STATE OFFICE  
 2011 AUG - 5  
 PHOENIX, AZ



The above map depicts the Jose 873 lode mining claim, which is located in Section(s) 14, Township 7 South, Range 28 East, Gila and Salt River Base and Meridian, Graham County, Arizona. The claim corners, end centers, and location monuments are marked by 2 inch by 2 inch by 5 foot wooden posts with aluminum tags. The bearings and distances between claims are as depicted on the map.

When recorded return to:  
 Millrock Alaska LLC  
 PO Box 200867  
 Anchorage, Alaska 99520

AMC 409913



2011-04-30

Page 1 of 1

Requested By: MILLROCK EXPLORATION

Wendy John, Graham County Recorder

07-26-2011 08:49 AM Recordings Fee \$14.00

**LOCATION NOTICE FOR LODE MINING CLAIM**

NOTICE IS HEREBY GIVEN that the Jose 874 lode mining claim has been located by Millrock Alaska LLC, whose current mailing address is PO Box 200867, Anchorage, Alaska 99520. The general course of this claim is East - West, and it is situated in Graham County, Arizona. This claim is 1500 feet in length and 600 feet in width. This claim runs from the location monument on which this location notice is posted approximately 10 feet in an easterly direction to the East end line and 1490 feet in a westerly direction to the West end line. This claim is marked by six additional monuments, one at each corner and one at the center of each end line.

The location monument on which this notice is posted is situated within Section 14, Township 7 South, Range 28 East, Gila and Salt River Baseline and Meridian, Arizona, and this claim occupies the following quarter section(s), section(s), Township and Range:

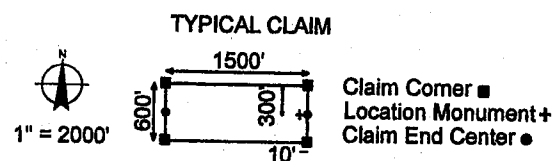
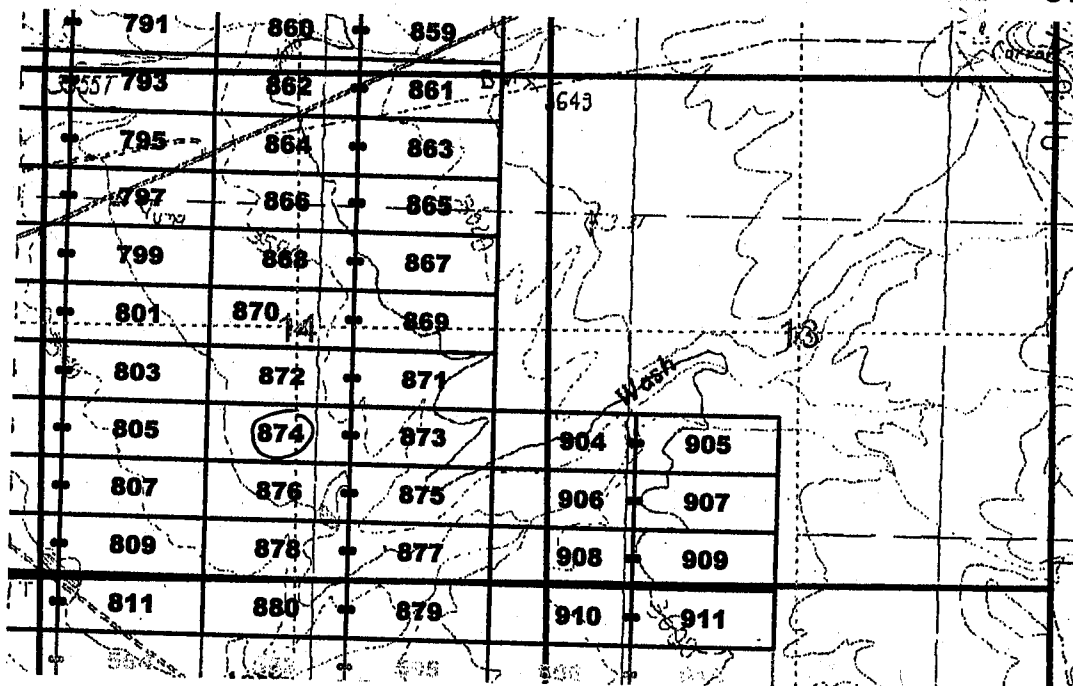
<u>1/4</u>	<u>Section</u>	<u>Township</u>	<u>Range</u>	<u>Meridian</u>
<u>SW</u>	<u>14</u>	7S	28E	Gila and Salt River
<u>SE</u>	<u>14</u>	7S	28E	Gila and Salt River
---	---	7S	28E	Gila and Salt River
---	---	7S	28E	Gila and Salt River

The northwest corner of this claim is approximately 22500 feet east and 8400 feet south of the Southeast corner of Section 1, Township 7 South, Range 27 East, Gila and Salt River Base and Meridian.

DATED AND POSTED on the ground this 25<sup>th</sup> day of May, 2011.

by: [Signature]  
Mike Pollard, Agent

RECEIVED  
BLM, AZ STATE OFFICE  
2011 AUG - 5  
PHOENIX, AZ



The above map depicts the Jose 874 lode mining claim, which is located in Section(s) 14, Township 7 South, Range 28 East, Gila and Salt River Base and Meridian, Graham County, Arizona. The claim corners, end centers, and location monuments are marked by 2 inch by 2 inch by 5 foot wooden posts with aluminum tags. The bearings and distances between claims are as depicted on the map.

When recorded return to:  
Millrock Alaska LLC  
PO Box 200867  
Anchorage, Alaska 99520

AMC409914



2011-04-31

Page 1 of 1

Requested By: MILLROCK EXPLORATION

Wendy John, Graham County Recorder

07-26-2011 08:49 AM Recordings Fee \$14.00

**LOCATION NOTICE FOR LODE MINING CLAIM**

NOTICE IS HEREBY GIVEN that the Jose 875 lode mining claim has been located by Millrock Alaska LLC, whose current mailing address is PO Box 200867, Anchorage, Alaska 99520. The general course of this claim is East - West, and it is situated in Graham County, Arizona. This claim is 1500 feet in length and 600 feet in width. This claim runs from the location monument on which this location notice is posted approximately 1490 feet in an easterly direction to the East end line and 10 feet in a westerly direction to the West end line. This claim is marked by six additional monuments, one at each corner and one at the center of each end line.

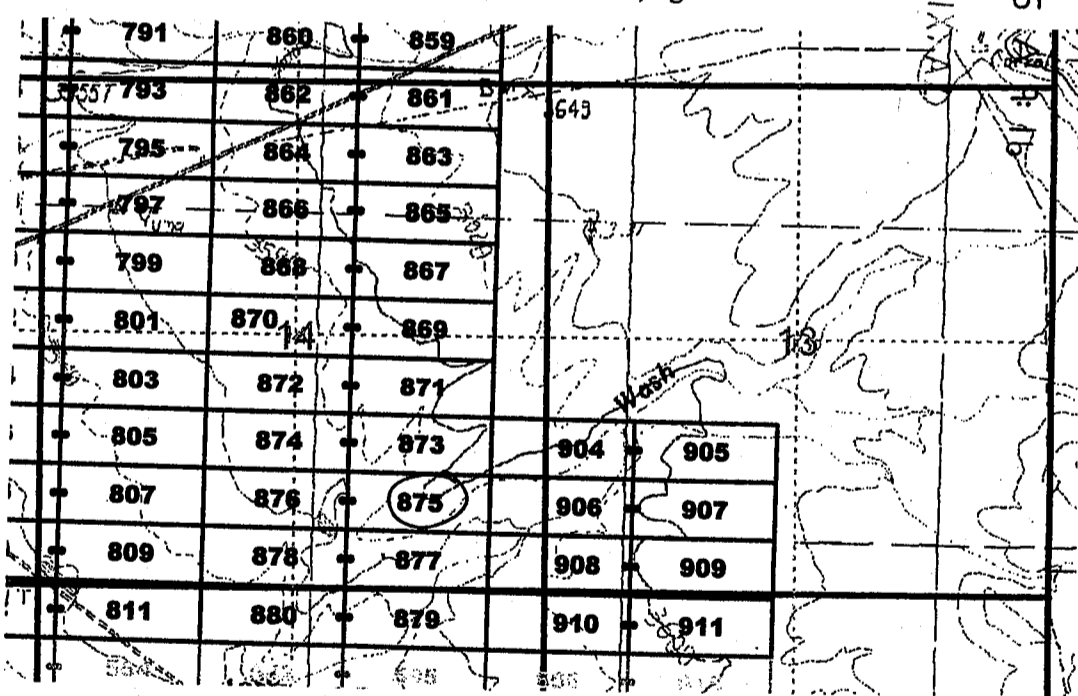
The location monument on which this notice is posted is situated within Section 14, Township 7 South, Range 28 East, Gila and Salt River Baseline and Meridian, Arizona, and this claim occupies the following quarter section(s), section(s), Township and Range:

<u>1/4</u>	<u>Section</u>	<u>Township</u>	<u>Range</u>	<u>Meridian</u>
<u>SE</u>	<u>14</u>	7S	28E	Gila and Salt River
---	---	7S	28E	Gila and Salt River
---	---	7S	28E	Gila and Salt River
---	---	7S	28E	Gila and Salt River

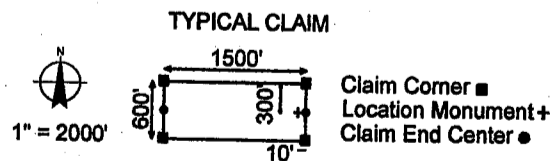
The northwest corner of this claim is approximately 24000 feet east and 9000 feet south of the Southeast corner of Section 1, Township 7 South, Range 27 East, Gila and Salt River Base and Meridian.

DATED AND POSTED on the ground this 25th day of May, 2011.

by: [Signature]  
Mike Pollard, Agent



RECEIVED  
BLM. AZ STATE OFFICE  
2011 AUG - 5



The above map depicts the Jose 875 lode mining claim, which is located in Section(s) 14, Township 7 South, Range 28 East, Gila and Salt River Base and Meridian, Graham County, Arizona. The claim corners, end centers, and location monuments are marked by 2 inch by 2 inch by 5 foot wooden posts with aluminum tags. The bearings and distances between claims are as depicted on the map.

When recorded return to:  
Millrock Alaska LLC  
PO Box 200867  
Anchorage, Alaska 99520

AMC409915



**LOCATION NOTICE FOR LODE MINING CLAIM**

NOTICE IS HEREBY GIVEN that the Jose 876 lode mining claim has been located by Millrock Alaska LLC, whose current mailing address is PO Box 200867, Anchorage, Alaska 99520. The general course of this claim is East - West, and it is situated in Graham County, Arizona. This claim is 1500 feet in length and 600 feet in width. This claim runs from the location monument on which this location notice is posted approximately 10 feet in an easterly direction to the East end line and 1490 feet in a westerly direction to the West end line. This claim is marked by six additional monuments, one at each corner and one at the center of each end line.

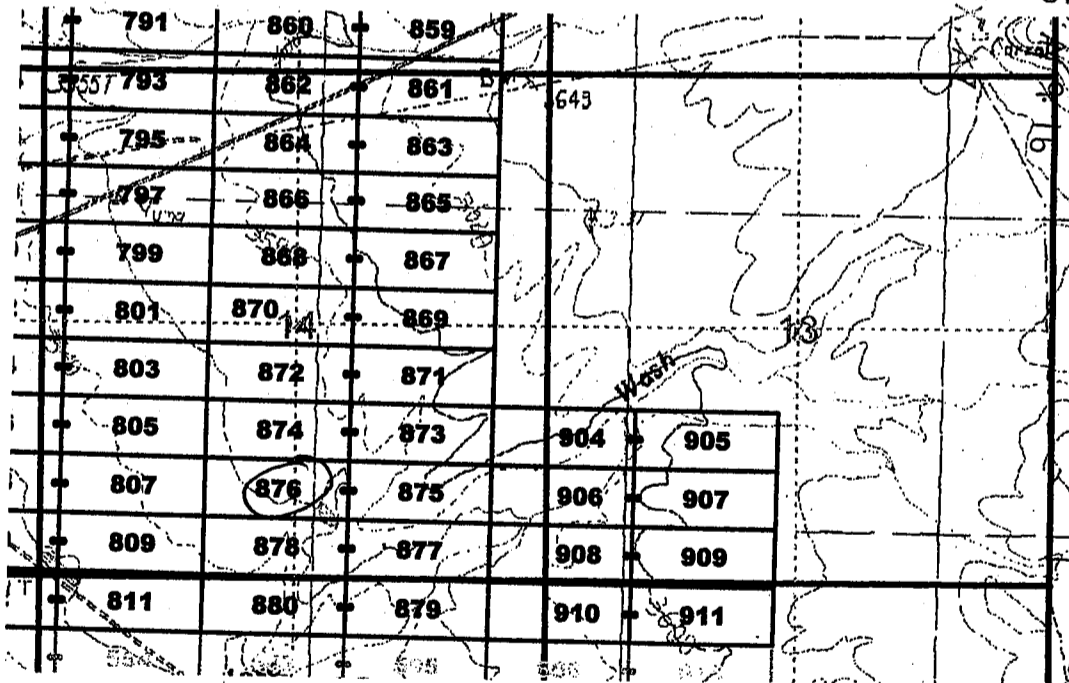
The location monument on which this notice is posted is situated within Section 14, Township 7 South, Range 28 East, Gila and Salt River Baseline and Meridian, Arizona, and this claim occupies the following quarter section(s), section(s), Township and Range:

<u>1/4</u>	<u>Section</u>	<u>Township</u>	<u>Range</u>	<u>Meridian</u>
<u>SW</u>	<u>14</u>	7S	28E	Gila and Salt River
<u>SE</u>	<u>14</u>	7S	28E	Gila and Salt River
---	---	7S	28E	Gila and Salt River
---	---	7S	28E	Gila and Salt River

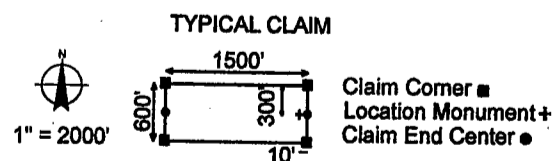
The northwest corner of this claim is approximately 22500 feet east and 9000 feet south of the Southeast corner of Section 1, Township 7 South, Range 27 East, Gila and Salt River Base and Meridian.

DATED AND POSTED on the ground this 25th day of May, 2011.

by: [Signature]  
 Mike Pollard, Agent



RECEIVED  
 B.L.M. AZ STATE OFFICE  
 2011 AUG -5  
 PHOENIX



The above map depicts the Jose 876 lode mining claim, which is located in Section(s) 14, Township 7 South, Range 28 East, Gila and Salt River Base and Meridian, Graham County, Arizona. The claim corners, end centers, and location monuments are marked by 2 inch by 2 inch by 5 foot wooden posts with aluminum tags. The bearings and distances between claims are as depicted on the map.

When recorded return to:  
 Millrock Alaska LLC  
 PO Box 200867  
 Anchorage, Alaska 99520

AMC40991b

**LOCATION NOTICE FOR LODE MINING CLAIM**

NOTICE IS HEREBY GIVEN that the Jose 877 lode mining claim has been located by Millrock Alaska LLC, whose current mailing address is PO Box 200867, Anchorage, Alaska 99520. The general course of this claim is East - West, and it is situated in Graham County, Arizona. This claim is 1500 feet in length and 600 feet in width. This claim runs from the location monument on which this location notice is posted approximately 1490 feet in an easterly direction to the East end line and 10 feet in a westerly direction to the West end line. This claim is marked by six additional monuments, one at each corner and one at the center of each end line.

The location monument on which this notice is posted is situated within Section 14, Township 7 South, Range 28 East, Gila and Salt River Baseline and Meridian, Arizona, and this claim occupies the following quarter section(s), section(s), Township and Range:

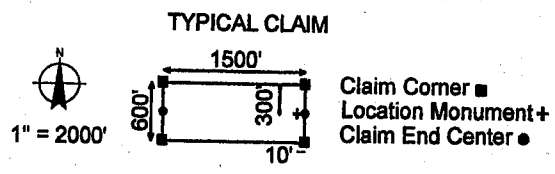
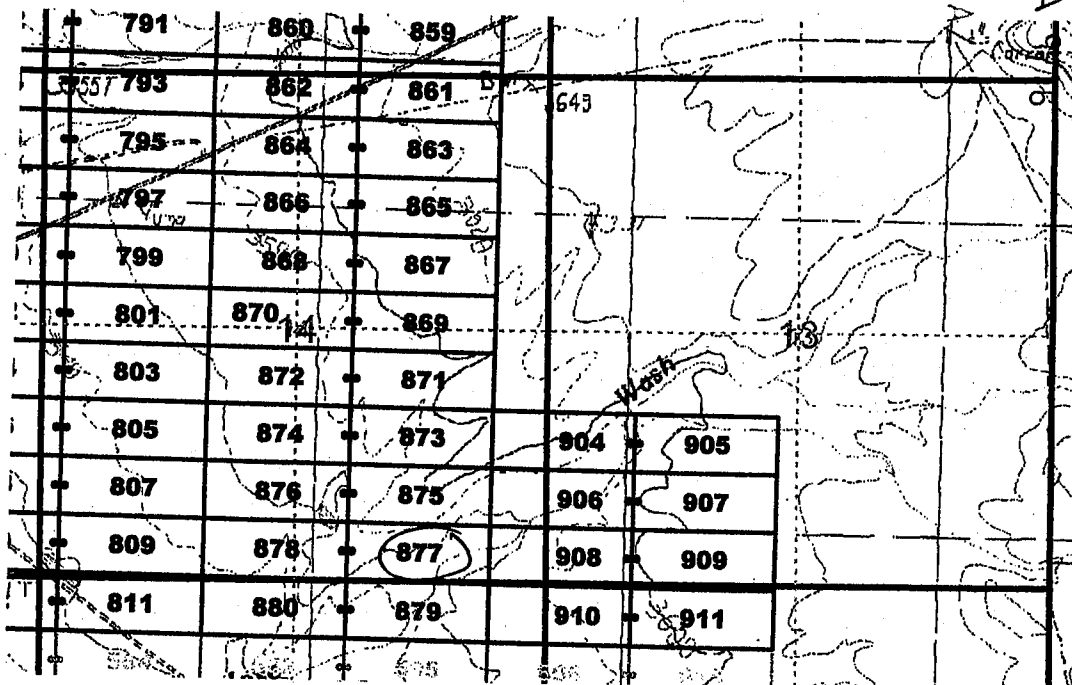
<u>1/4</u>	<u>Section</u>	<u>Township</u>	<u>Range</u>	<u>Meridian</u>
<u>SE</u>	<u>14</u>	7S	28E	Gila and Salt River
<u>NE</u>	<u>23</u>	7S	28E	Gila and Salt River
---	---	7S	28E	Gila and Salt River
---	---	7S	28E	Gila and Salt River

The northwest corner of this claim is approximately 24000 feet east and 9600 feet south of the Southeast corner of Section 1, Township 7 South, Range 27 East, Gila and Salt River Base and Meridian.

DATED AND POSTED on the ground this 25th day of May, 2011.

by: [Signature]  
Mike Pollard, Agent

RECEIVED  
L.M. AZ STATE OFFICE  
2011 AUG - 5 A  
PHOENIX, AZ



The above map depicts the Jose 877 lode mining claim, which is located in Section(s) 14, 23, Township 7 South, Range 28 East, Gila and Salt River Base and Meridian, Graham County, Arizona. The claim corners, end centers, and location monuments are marked by 2 inch by 2 inch by 5 foot wooden posts with aluminum tags. The bearings and distances between claims are as depicted on the map.

When recorded return to:  
Millrock Alaska LLC  
PO Box 200867  
Anchorage, Alaska 99520

AMC409917

**LOCATION NOTICE FOR LODE MINING CLAIM**

NOTICE IS HEREBY GIVEN that the Jose 878 lode mining claim has been located by Millrock Alaska LLC, whose current mailing address is PO Box 200867, Anchorage, Alaska 99520. The general course of this claim is East - West, and it is situated in Graham County, Arizona. This claim is 1500 feet in length and 600 feet in width. This claim runs from the location monument on which this location notice is posted approximately 10 feet in an easterly direction to the East end line and 1090 feet in a westerly direction to the West end line. This claim is marked by six additional monuments, one at each corner and one at the center of each end line.

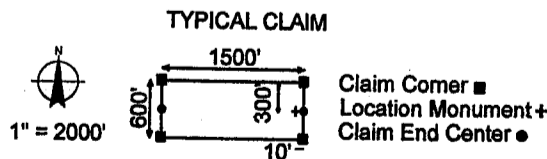
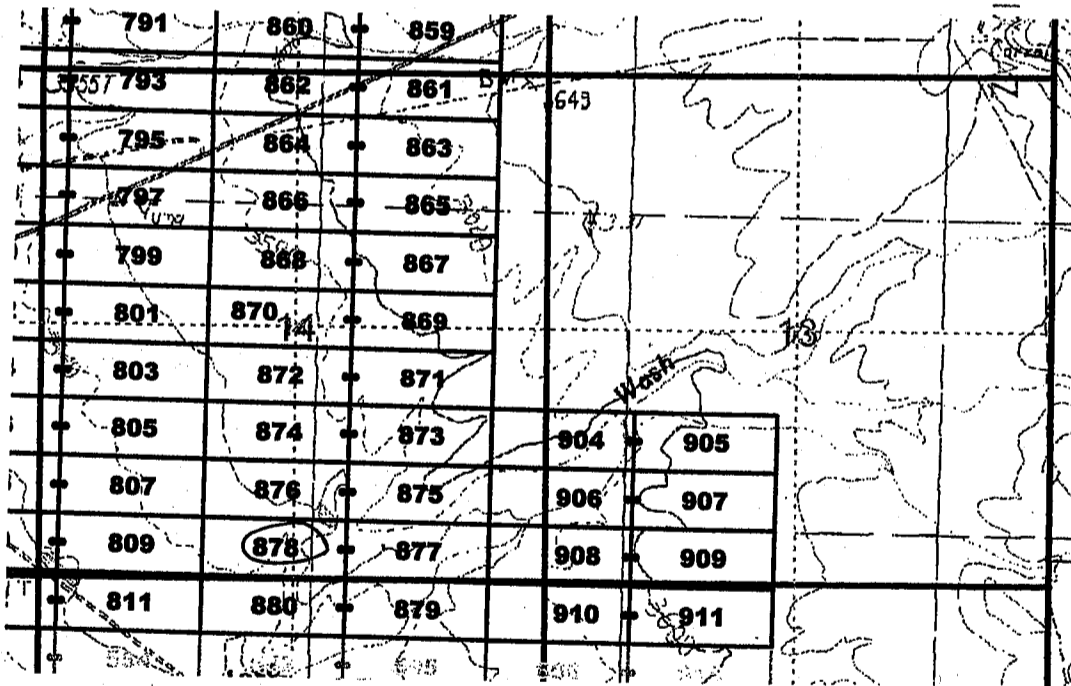
The location monument on which this notice is posted is situated within Section 14, Township 7 South, Range 28 East, Gila and Salt River Baseline and Meridian, Arizona, and this claim occupies the following quarter section(s), section(s), Township and Range:

1/4	Section	Township	Range	Meridian
SW	14	7S	28E	Gila and Salt River
SE	14	7S	28E	Gila and Salt River
NW	23	7S	28E	Gila and Salt River
NE	23	7S	28E	Gila and Salt River

The northwest corner of this claim is approximately 22000 feet east and 9000 feet south of the Southeast corner of Section 1, Township 7 South, Range 27 East, Gila and Salt River Base and Meridian.

DATED AND POSTED on the ground this 25<sup>th</sup> day of May, 2011.

by: [Signature]  
 Mike Pollard, Agent



The above map depicts the Jose 878 lode mining claim, which is located in Section(s) 14, 23, Township 7 South, Range 28 East, Gila and Salt River Base and Meridian, Graham County, Arizona. The claim corners, end centers, and location monuments are marked by 2 inch by 2 inch by 5 foot wooden posts with aluminum tags. The bearings and distances between claims are as depicted on the map.

When recorded return to:  
 Millrock Alaska LLC  
 PO Box 200867  
 Anchorage, Alaska 99520

RECEIVED  
 B.L.M. AZ STATE OFFICE  
 2011 AUG -5 A 9:16  
 PHOENIX

AMC409918



2011-01135

Page 1 of 1

Requested By: MILLROCK EXPLORATION  
Wendy John, Graham County Recorder  
07-26-2011 08:49 AM Recording Fee \$14.00

**LOCATION NOTICE FOR LODE MINING CLAIM**

NOTICE IS HEREBY GIVEN that the Jose 879 lode mining claim has been located by Millrock Alaska LLC, whose current mailing address is PO Box 200867, Anchorage, Alaska 99520. The general course of this claim is East - West, and it is situated in Graham County, Arizona. This claim is 1500 feet in length and 600 feet in width. This claim runs from the location monument on which this location notice is posted approximately 1490 feet in an easterly direction to the East end line and 10 feet in a westerly direction to the West end line. This claim is marked by six additional monuments, one at each corner and one at the center of each end line.

The location monument on which this notice is posted is situated within Section 23, Township 7 South, Range 28 East, Gila and Salt River Baseline and Meridian, Arizona, and this claim occupies the following quarter section(s), section(s), Township and Range:

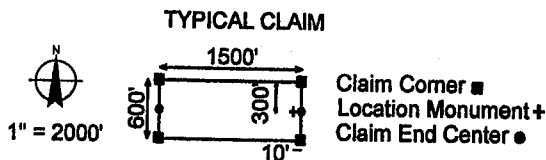
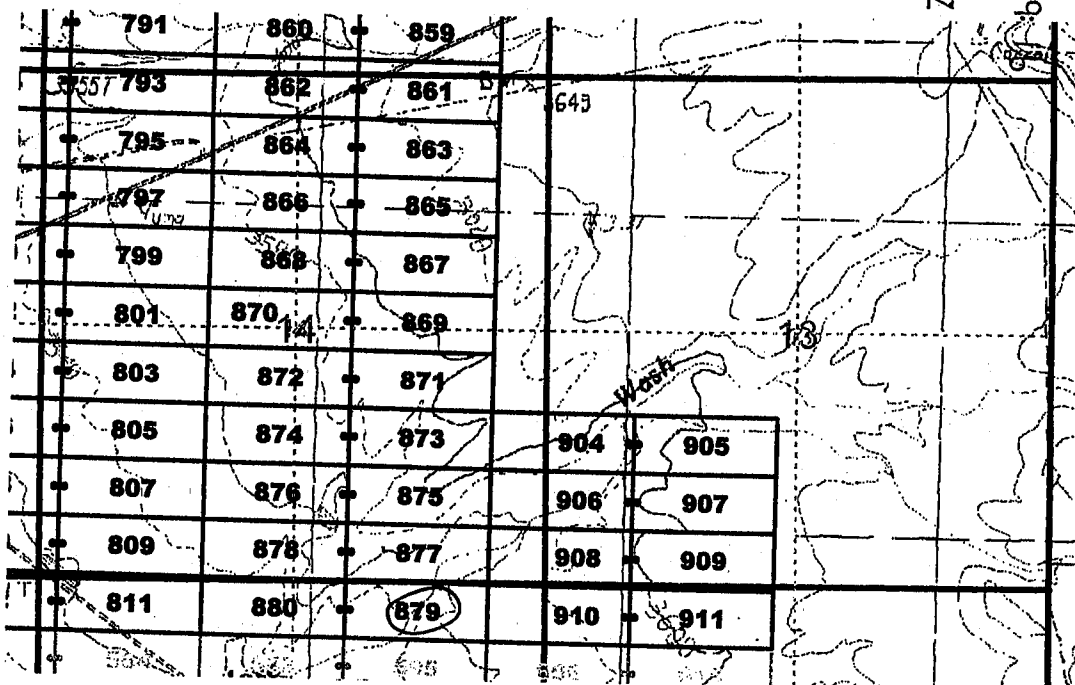
<u>1/4</u>	<u>Section</u>	<u>Township</u>	<u>Range</u>	<u>Meridian</u>
<u>56</u>	<u>14</u>	7S	28E	Gila and Salt River
<u>NE</u>	<u>23</u>	7S	28E	Gila and Salt River
---	---	7S	28E	Gila and Salt River
---	---	7S	28E	Gila and Salt River

The northwest corner of this claim is approximately 24000 feet east and 10200 feet south of the Southeast corner of Section 1, Township 7 South, Range 27 East, Gila and Salt River Base and Meridian.

DATED AND POSTED on the ground this 25<sup>th</sup> day of May, 2011.

by: [Signature]  
Mike Pollard, Agent

RECEIVED  
BIRMINGHAM STATE OFFICE  
2011 AUG - 5 A 9:30  
PHOENIX, AZ



The above map depicts the Jose 879 lode mining claim, which is located in Section(s) 14, 23, Township 7 South, Range 28 East, Gila and Salt River Base and Meridian, Graham County, Arizona. The claim corners, end centers, and location monuments are marked by 2 inch by 2 inch by 5 foot wooden posts with aluminum tags. The bearings and distances between claims are as depicted on the map.

When recorded return to:  
Millrock Alaska LLC  
PO Box 200867  
Anchorage, Alaska 99520

AMC409919

**LOCATION NOTICE FOR LODE MINING CLAIM**

NOTICE IS HEREBY GIVEN that the Jose 880 lode mining claim has been located by Millrock Alaska LLC, whose current mailing address is PO Box 200867, Anchorage, Alaska 99520. The general course of this claim is East - West, and it is situated in Graham County, Arizona. This claim is 1500 feet in length and 600 feet in width. This claim runs from the location monument on which this location notice is posted approximately 10 feet in an easterly direction to the East end line and 1490 feet in a westerly direction to the West end line. This claim is marked by six additional monuments, one at each corner and one at the center of each end line.

The location monument on which this notice is posted is situated within Section 23, Township 7 South, Range 28 East, Gila and Salt River Baseline and Meridian, Arizona, and this claim occupies the following quarter section(s), section(s), Township and Range:

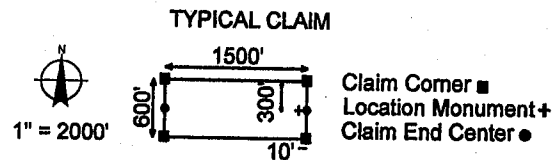
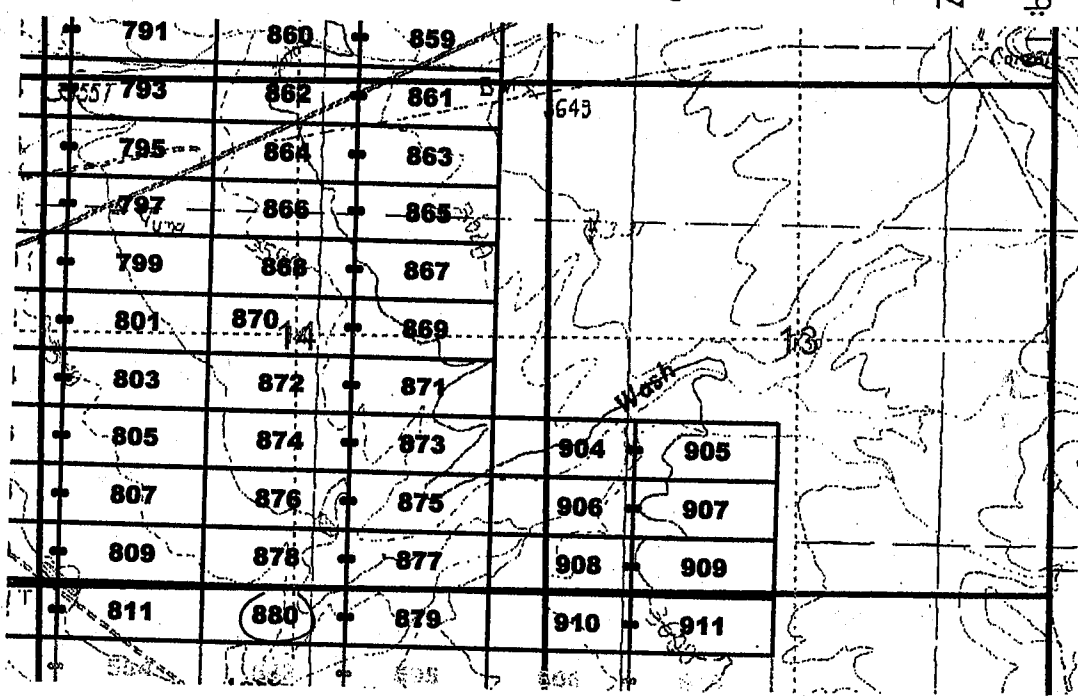
<u>1/4</u>	<u>Section</u>	<u>Township</u>	<u>Range</u>	<u>Meridian</u>
<u>SW</u>	<u>14</u>	7S	28E	Gila and Salt River
<u>SE</u>	<u>14</u>	7S	28E	Gila and Salt River
<u>NW</u>	<u>23</u>	7S	28E	Gila and Salt River
<u>NE</u>	<u>23</u>	7S	28E	Gila and Salt River

The northwest corner of this claim is approximately 22500 feet east and 10200 feet south of the Southeast corner of Section 1, Township 7 South, Range 27 East, Gila and Salt River Base and Meridian.

DATED AND POSTED on the ground this 25th day of May, 2011.

by: [Signature]  
 Mike Pollard, Agent

RECEIVED  
 B.L. AZ STATE OFFICE  
 AUG - 5 A 9:15  
 PHOENIX, AZ



The above map depicts the Jose 880 lode mining claim, which is located in Section(s) 14, 23, Township 7 South, Range 28 East, Gila and Salt River Base and Meridian, Graham County, Arizona. The claim corners, end centers, and location monuments are marked by 2 inch by 2 inch by 5 foot wooden posts with aluminum tags. The bearings and distances between claims are as depicted on the map.

When recorded return to:  
 Millrock Alaska LLC  
 PO Box 200867  
 Anchorage, Alaska 99520

AMC409920

**LOCATION NOTICE FOR LODE MINING CLAIM**

NOTICE IS HEREBY GIVEN that the Jose 881 lode mining claim has been located by Millrock Alaska LLC, whose current mailing address is PO Box 200867, Anchorage, Alaska 99520. The general course of this claim is East - West, and it is situated in Graham County, Arizona. This claim is 1500 feet in length and 600 feet in width. This claim runs from the location monument on which this location notice is posted approximately 1490 feet in an easterly direction to the East end line and 10 feet in a westerly direction to the West end line. This claim is marked by six additional monuments, one at each corner and one at the center of each end line.

The location monument on which this notice is posted is situated within Section 36, Township 6 South, Range 28 East, Gila and Salt River Baseline and Meridian, Arizona, and this claim occupies the following quarter section(s), section(s), Township and Range:

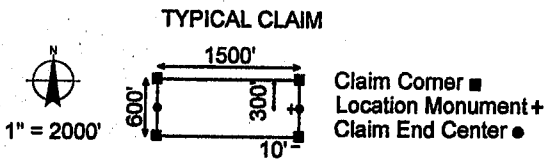
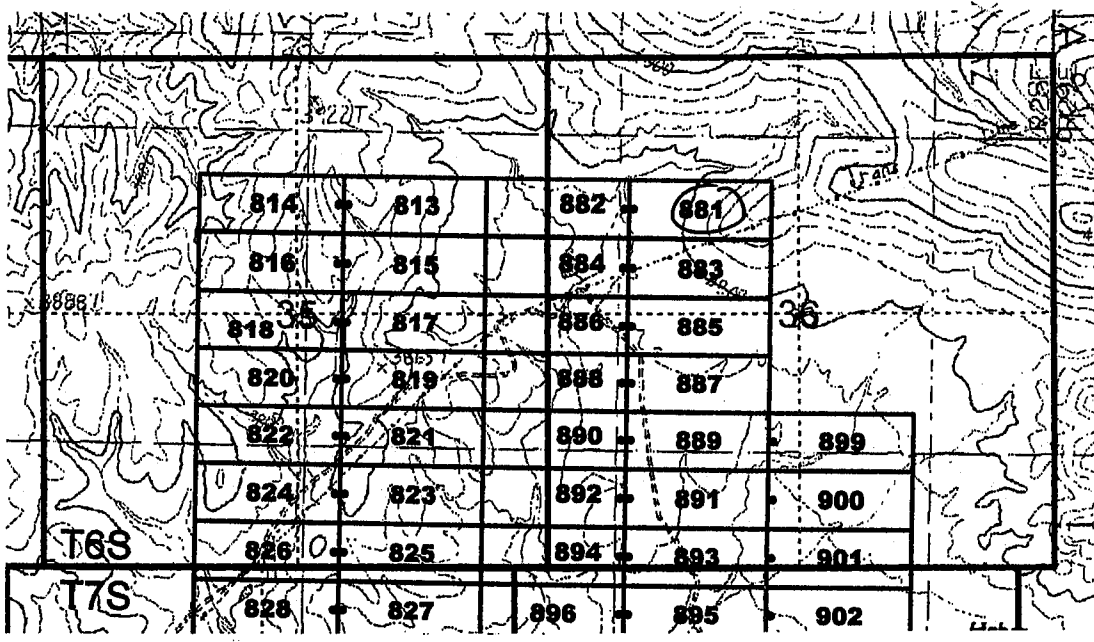
<u>1/4</u>	<u>Section</u>	<u>Township</u>	<u>Range</u>	<u>Meridian</u>
<u>DW</u>	<u>36</u>	6S	28E	Gila and Salt River
---	---	6S	28E	Gila and Salt River
---	---	6S	28E	Gila and Salt River
---	---	6S	28E	Gila and Salt River

The northwest corner of this claim is approximately 27000 feet east and 9600 feet north of the Southeast corner of Section 1, Township 7 South, Range 27 East, Gila and Salt River Base and Meridian.

DATED AND POSTED on the ground this 27<sup>th</sup> day of May, 2011.

by: [Signature]  
 Mike Pollard, Agent

RECEIVED  
 BLM, AZ STATE OFFICE  
 2011 AUG - 5  
 PHOENIX



The above map depicts the Jose 881 lode mining claim, which is located in Section(s) 36, Township 6 South, Range 28 East, Gila and Salt River Base and Meridian, Graham County, Arizona. The claim corners, end centers, and location monuments are marked by 2 inch by 2 inch by 5 foot wooden posts with aluminum tags. The bearings and distances between claims are as depicted on the map.

When recorded return to:  
 Millrock Alaska LLC  
 PO Box 200867  
 Anchorage, Alaska 99520

AMC409921

**LOCATION NOTICE FOR LODE MINING CLAIM**

NOTICE IS HEREBY GIVEN that the Jose 882 lode mining claim has been located by Millrock Alaska LLC, whose current mailing address is PO Box 200867, Anchorage, Alaska 99520. The general course of this claim is East - West, and it is situated in Graham County, Arizona. This claim is 1500 feet in length and 600 feet in width. This claim runs from the location monument on which this location notice is posted approximately 10 feet in an easterly direction to the East end line and 1490 feet in a westerly direction to the West end line. This claim is marked by six additional monuments, one at each corner and one at the center of each end line.

The location monument on which this notice is posted is situated within Section 36, Township 6 South, Range 28 East, Gila and Salt River Baseline and Meridian, Arizona, and this claim occupies the following quarter section(s), section(s), Township and Range:

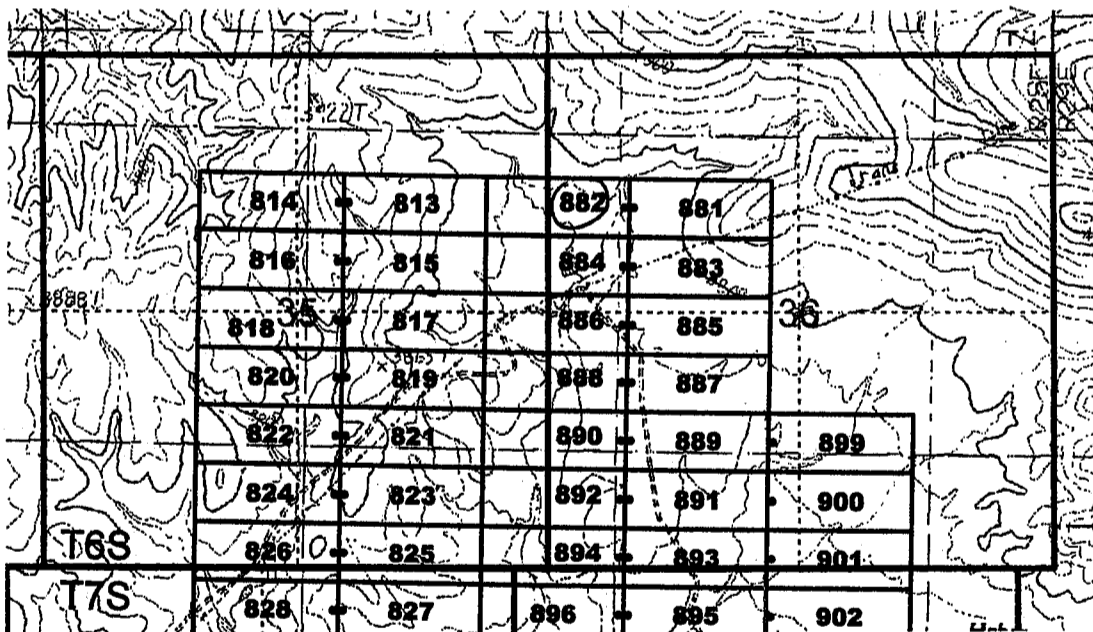
<u>1/4</u>	<u>Section</u>	<u>Township</u>	<u>Range</u>	<u>Meridian</u>
<u>NE</u>	<u>35</u>	6S	28E	Gila and Salt River
<u>NW</u>	<u>36</u>	6S	28E	Gila and Salt River
---	---	6S	28E	Gila and Salt River
---	---	6S	28E	Gila and Salt River

The northwest corner of this claim is approximately 25500 feet east and 9600 feet north of the Southeast corner of Section 1, Township 7 South, Range 27 East, Gila and Salt River Base and Meridian.

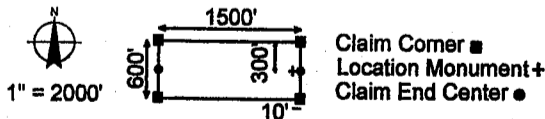
DATED AND POSTED on the ground this 27th day of May, 2011.

by: [Signature]  
 Mike Pollard, Agent

RECEIVED  
 P.L.M. AZ STATE OFFICE  
 2011 AUG - 5 A 9:16  
 PHOENIX, AZ



TYPICAL CLAIM



The above map depicts the Jose 882 lode mining claim, which is located in Section(s) 35, 36, Township 6 South, Range 28 East, Gila and Salt River Base and Meridian, Graham County, Arizona. The claim corners, end centers, and location monuments are marked by 2 inch by 2 inch by 5 foot wooden posts with aluminum tags. The bearings and distances between claims are as depicted on the map.

When recorded return to:  
 Millrock Alaska LLC  
 PO Box 200867  
 Anchorage, Alaska 99520

AMC409922

**LOCATION NOTICE FOR LODE MINING CLAIM**

NOTICE IS HEREBY GIVEN that the Jose 883 lode mining claim has been located by Millrock Alaska LLC, whose current mailing address is PO Box 200867, Anchorage, Alaska 99520. The general course of this claim is East - West, and it is situated in Graham County, Arizona. This claim is 1500 feet in length and 600 feet in width. This claim runs from the location monument on which this location notice is posted approximately 1490 feet in an easterly direction to the East end line and 10 feet in a westerly direction to the West end line. This claim is marked by six additional monuments, one at each corner and one at the center of each end line.

The location monument on which this notice is posted is situated within Section 319, Township 6 South, Range 28 East, Gila and Salt River Baseline and Meridian, Arizona, and this claim occupies the following quarter section(s), section(s), Township and Range:

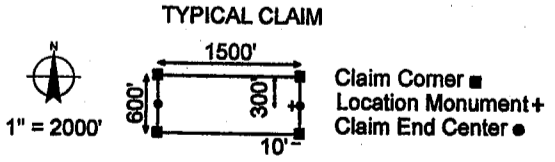
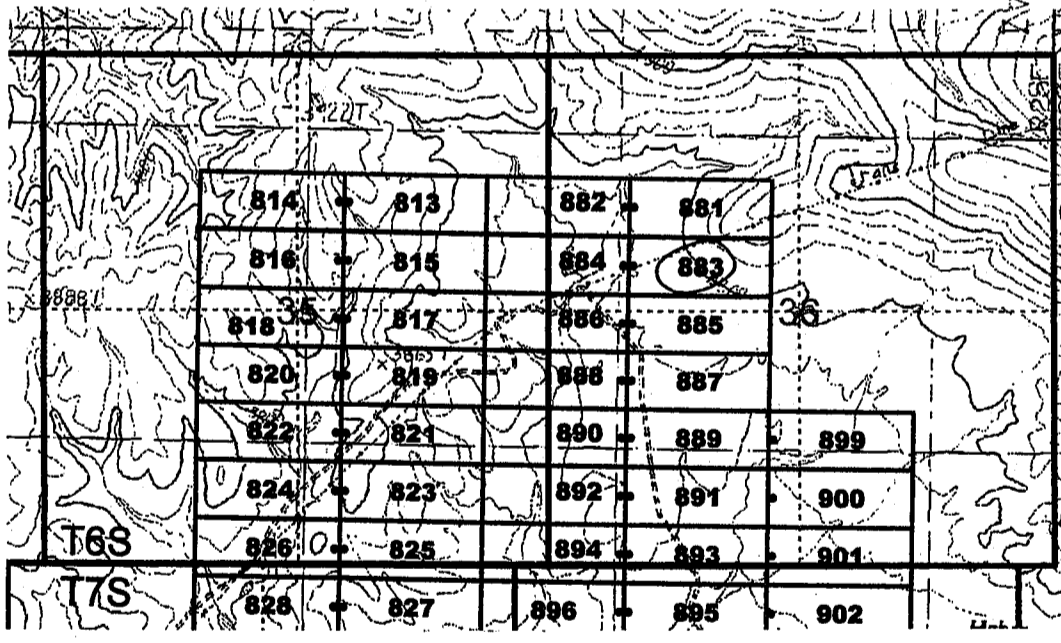
<u>1/4</u>	<u>Section</u>	<u>Township</u>	<u>Range</u>	<u>Meridian</u>
<u>AW</u>	<u>319</u>	6S	28E	Gila and Salt River
---	---	6S	28E	Gila and Salt River
---	---	6S	28E	Gila and Salt River
---	---	6S	28E	Gila and Salt River

The northwest corner of this claim is approximately 27000 feet east and 9000 feet north of the Southeast corner of Section 1, Township 7 South, Range 27 East, Gila and Salt River Base and Meridian.

DATED AND POSTED on the ground this 27<sup>th</sup> day of May, 2011.

by: [Signature]  
 Mike Pollard, Agent

RECEIVED  
 L.H. AZ STATE OFFICE  
 2011 AUG - 5 A 9:16  
 PHOENIX, AZ



The above map depicts the Jose 883 lode mining claim, which is located in Section(s) 319, Township 6 South, Range 28 East, Gila and Salt River Base and Meridian, Graham County, Arizona. The claim corners, end centers, and location monuments are marked by 2 inch by 2 inch by 5 foot wooden posts with aluminum tags. The bearings and distances between claims are as depicted on the map.

When recorded return to:  
 Millrock Alaska LLC  
 PO Box 200867  
 Anchorage, Alaska 99520

AMC409923



**LOCATION NOTICE FOR LODE MINING CLAIM**

NOTICE IS HEREBY GIVEN that the Jose 884 lode mining claim has been located by Millrock Alaska LLC, whose current mailing address is PO Box 200867, Anchorage, Alaska 99520. The general course of this claim is East - West, and it is situated in Graham County, Arizona. This claim is 1500 feet in length and 600 feet in width. This claim runs from the location monument on which this location notice is posted approximately 10 feet in an easterly direction to the East end line and 140 feet in a westerly direction to the West end line. This claim is marked by six additional monuments, one at each corner and one at the center of each end line.

The location monument on which this notice is posted is situated within Section 36, Township 6 South, Range 28 East, Gila and Salt River Baseline and Meridian, Arizona, and this claim occupies the following quarter section(s), section(s), Township and Range:

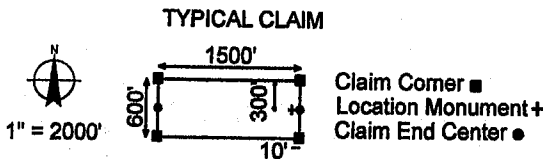
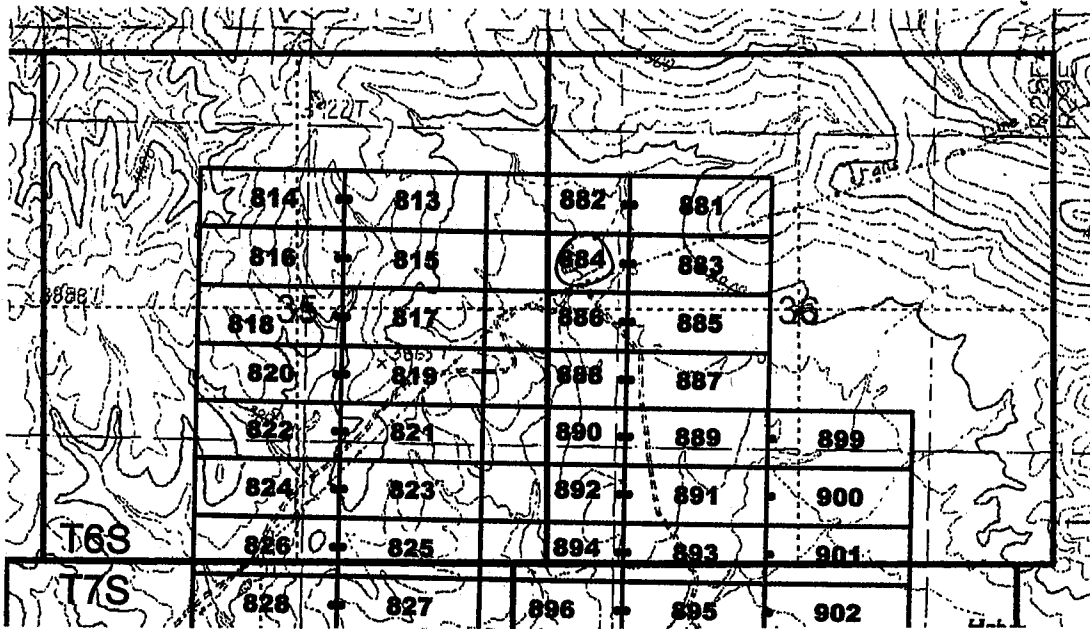
1/4	Section	Township	Range	Meridian
NW	36	6S	28E	Gila and Salt River
NE	35	6S	28E	Gila and Salt River
---	---	6S	28E	Gila and Salt River
---	---	6S	28E	Gila and Salt River

The northwest corner of this claim is approximately 25500 feet east and 9000 feet north of the Southeast corner of Section 1, Township 7 South, Range 27 East, Gila and Salt River Base and Meridian.

DATED AND POSTED on the ground this 27<sup>th</sup> day of May, 2011.

by: [Signature]  
 Mike Pollard, Agent

RECEIVED  
 B.L.M. AZ STATE OFFICE  
 2011 AUG -5 A 9:16  
 PHOENIX



The above map depicts the Jose 884 lode mining claim, which is located in Section(s) 35, 36, Township 6 South, Range 28 East, Gila and Salt River Base and Meridian, Graham County, Arizona. The claim corners, end centers, and location monuments are marked by 2 inch by 2 inch by 5 foot wooden posts with aluminum tags. The bearings and distances between claims are as depicted on the map.

When recorded return to:  
 Millrock Alaska LLC  
 PO Box 200867  
 Anchorage, Alaska 99520

AMC409924



**LOCATION NOTICE FOR LODE MINING CLAIM**

NOTICE IS HEREBY GIVEN that the Jose 885 lode mining claim has been located by Millrock Alaska LLC, whose current mailing address is PO Box 200867, Anchorage, Alaska 99520. The general course of this claim is East - West, and it is situated in Graham County, Arizona. This claim is 1500 feet in length and 600 feet in width. This claim runs from the location monument on which this location notice is posted approximately 1490 feet in an easterly direction to the East end line and 10 feet in a westerly direction to the West end line. This claim is marked by six additional monuments, one at each corner and one at the center of each end line.

The location monument on which this notice is posted is situated within Section 36, Township 6 South, Range 28 East, Gila and Salt River Baseline and Meridian, Arizona, and this claim occupies the following quarter section(s), section(s), Township and Range:

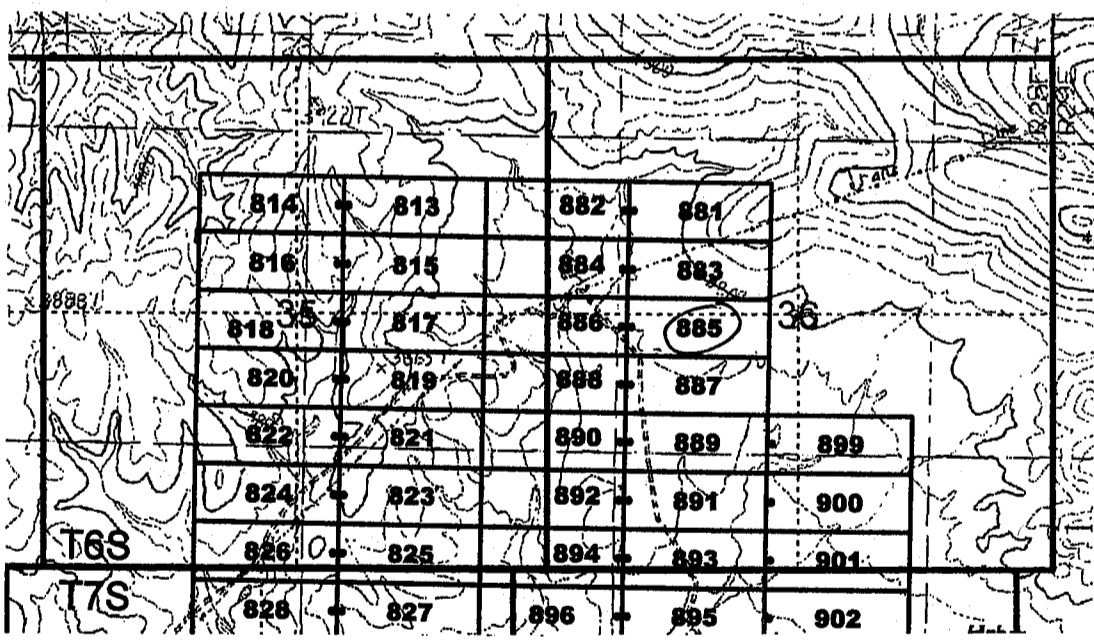
<u>1/4</u>	<u>Section</u>	<u>Township</u>	<u>Range</u>	<u>Meridian</u>
<u>NW</u>	<u>36</u>	6S	28E	Gila and Salt River
<u>SW</u>	<u>36</u>	6S	28E	Gila and Salt River
---	---	6S	28E	Gila and Salt River
---	---	6S	28E	Gila and Salt River

The northwest corner of this claim is approximately 27000 feet east and 8400 feet north of the Southeast corner of Section 1, Township 7 South, Range 27 East, Gila and Salt River Base and Meridian.

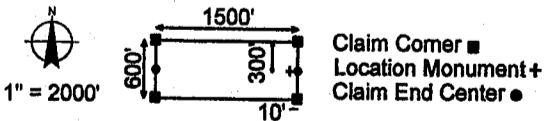
DATED AND POSTED on the ground this 27<sup>th</sup> day of May, 2011.

by: [Signature]  
 Mike Pollard, Agent

RECEIVED  
 L.H. AZ STATE OFFICE  
 2011 AUG - 5 A 9:16  
 PHOENIX, AZ



TYPICAL CLAIM



The above map depicts the Jose 885 lode mining claim, which is located in Section(s) 36, Township 6 South, Range 28 East, Gila and Salt River Base and Meridian, Graham County, Arizona. The claim corners, end centers, and location monuments are marked by 2 inch by 2 inch by 5 foot wooden posts with aluminum tags. The bearings and distances between claims are as depicted on the map.

When recorded return to:  
 Millrock Alaska LLC  
 PO Box 200867  
 Anchorage, Alaska 99520

AMC409925



**LOCATION NOTICE FOR LODE MINING CLAIM**

NOTICE IS HEREBY GIVEN that the Jose 886 lode mining claim has been located by Millrock Alaska LLC, whose current mailing address is PO Box 200867, Anchorage, Alaska 99520. The general course of this claim is East - West, and it is situated in Graham County, Arizona. This claim is 1500 feet in length and 600 feet in width. This claim runs from the location monument on which this location notice is posted approximately 10 feet in an easterly direction to the East end line and 1490 feet in a westerly direction to the West end line. This claim is marked by six additional monuments, one at each corner and one at the center of each end line.

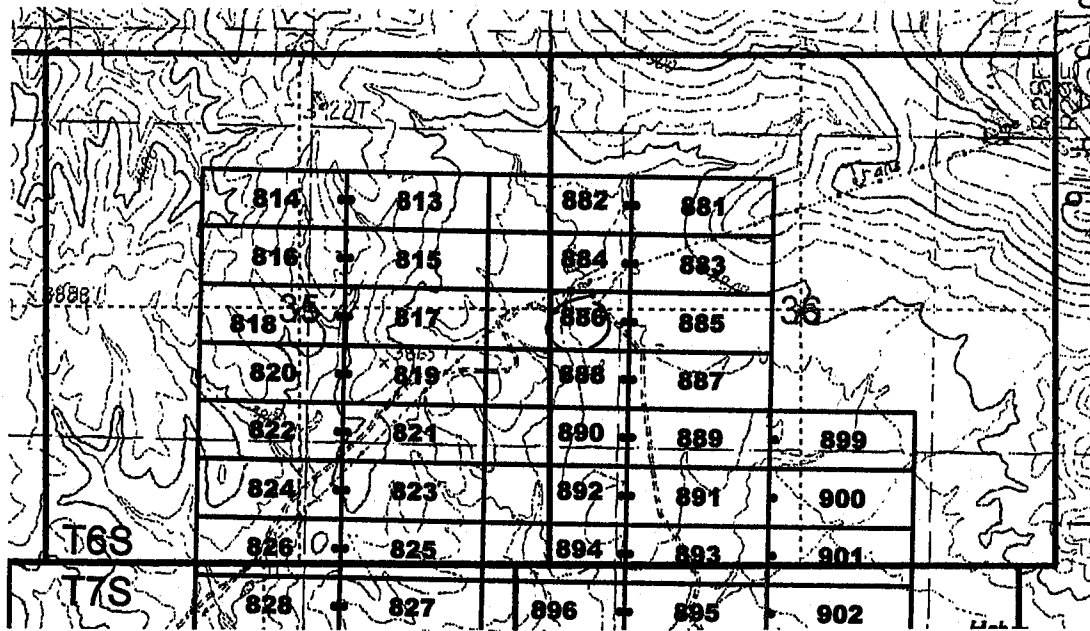
The location monument on which this notice is posted is situated within Section 36, Township 6 South, Range 28 East, Gila and Salt River Baseline and Meridian, Arizona, and this claim occupies the following quarter section(s), section(s), Township and Range:

<u>1/4</u>	<u>Section</u>	<u>Township</u>	<u>Range</u>	<u>Meridian</u>
<u>NE</u>	<u>35</u>	6S	28E	Gila and Salt River
<u>SE</u>	<u>35</u>	6S	28E	Gila and Salt River
<u>NW</u>	<u>36</u>	6S	28E	Gila and Salt River
<u>SW</u>	<u>36</u>	6S	28E	Gila and Salt River

The northwest corner of this claim is approximately 25500 feet east and 8400 feet north of the Southeast corner of Section 1, Township 7 South, Range 27 East, Gila and Salt River Base and Meridian.

DATED AND POSTED on the ground this 27<sup>th</sup> day of May, 2011.

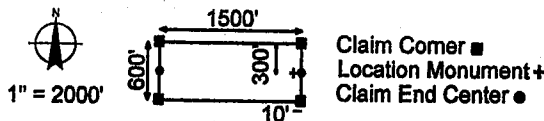
by:   
 Mike Pollard, Agent



RECEIVED  
 B.L.M. ARIZONA STATE OFFICE

2011 AUG 15 10:01 AM

TYPICAL CLAIM



The above map depicts the Jose 886 lode mining claim, which is located in Section(s) 35, 36, Township 6 South, Range 28 East, Gila and Salt River Base and Meridian, Graham County, Arizona. The claim corners, end centers, and location monuments are marked by 2 inch by 2 inch by 5 foot wooden posts with aluminum tags. The bearings and distances between claims are as depicted on the map.

When recorded return to:  
 Millrock Alaska LLC  
 PO Box 200867  
 Anchorage, Alaska 99520

AMC409926

**LOCATION NOTICE FOR LODE MINING CLAIM**

NOTICE IS HEREBY GIVEN that the Jose 887 lode mining claim has been located by Millrock Alaska LLC, whose current mailing address is PO Box 200867, Anchorage, Alaska 99520. The general course of this claim is East - West, and it is situated in Graham County, Arizona. This claim is 1500 feet in length and 600 feet in width. This claim runs from the location monument on which this location notice is posted approximately 1490 feet in an easterly direction to the East end line and 10 feet in a westerly direction to the West end line. This claim is marked by six additional monuments, one at each corner and one at the center of each end line.

The location monument on which this notice is posted is situated within Section 36, Township 6 South, Range 28 East, Gila and Salt River Baseline and Meridian, Arizona, and this claim occupies the following quarter section(s), section(s), Township and Range:

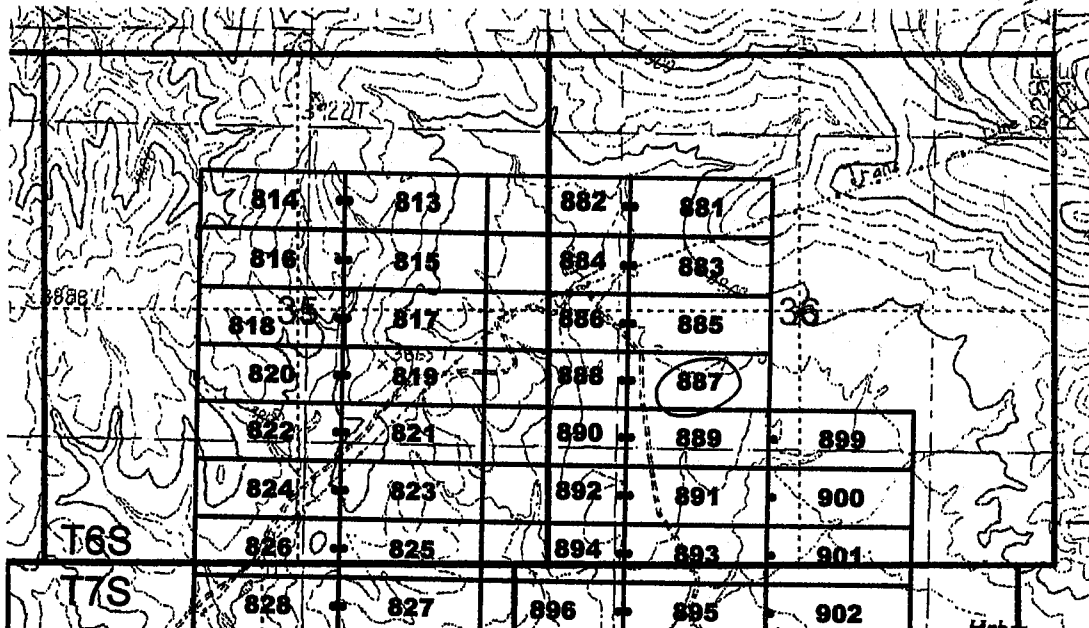
<u>1/4</u>	<u>Section</u>	<u>Township</u>	<u>Range</u>	<u>Meridian</u>
<u>SW</u>	<u>36</u>	6S	28E	Gila and Salt River
---	---	6S	28E	Gila and Salt River
---	---	6S	28E	Gila and Salt River
---	---	6S	28E	Gila and Salt River

The northwest corner of this claim is approximately 27000 feet east and 7800 feet north of the Southeast corner of Section 1, Township 7 South, Range 27 East, Gila and Salt River Base and Meridian.

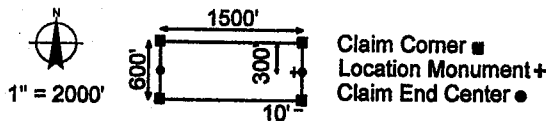
DATED AND POSTED on the ground this 27<sup>th</sup> day of May, 2011.

by: [Signature]  
Mike Pollard, Agent

RECEIVED  
B.M. AZ STATE OFFICE  
2011 AUG -5 A 9:16  
PHOENIX, AZ



TYPICAL CLAIM



The above map depicts the Jose 887 lode mining claim, which is located in Section(s) 36, Township 6 South, Range 28 East, Gila and Salt River Base and Meridian, Graham County, Arizona. The claim corners, end centers, and location monuments are marked by 2 inch by 2 inch by 5 foot wooden posts with aluminum tags. The bearings and distances between claims are as depicted on the map.

When recorded return to:  
Millrock Alaska LLC  
PO Box 200867  
Anchorage, Alaska 99520

AMC4099271



**LOCATION NOTICE FOR LODE MINING CLAIM**

NOTICE IS HEREBY GIVEN that the Jose 888 lode mining claim has been located by Millrock Alaska LLC, whose current mailing address is PO Box 200867, Anchorage, Alaska 99520. The general course of this claim is East - West, and it is situated in Graham County, Arizona. This claim is 1500 feet in length and 600 feet in width. This claim runs from the location monument on which this location notice is posted approximately 10 feet in an easterly direction to the East end line and 1490 feet in a westerly direction to the West end line. This claim is marked by six additional monuments, one at each corner and one at the center of each end line.

The location monument on which this notice is posted is situated within Section 319, Township 6 South, Range 28 East, Gila and Salt River Baseline and Meridian, Arizona, and this claim occupies the following quarter section(s), section(s), Township and Range:

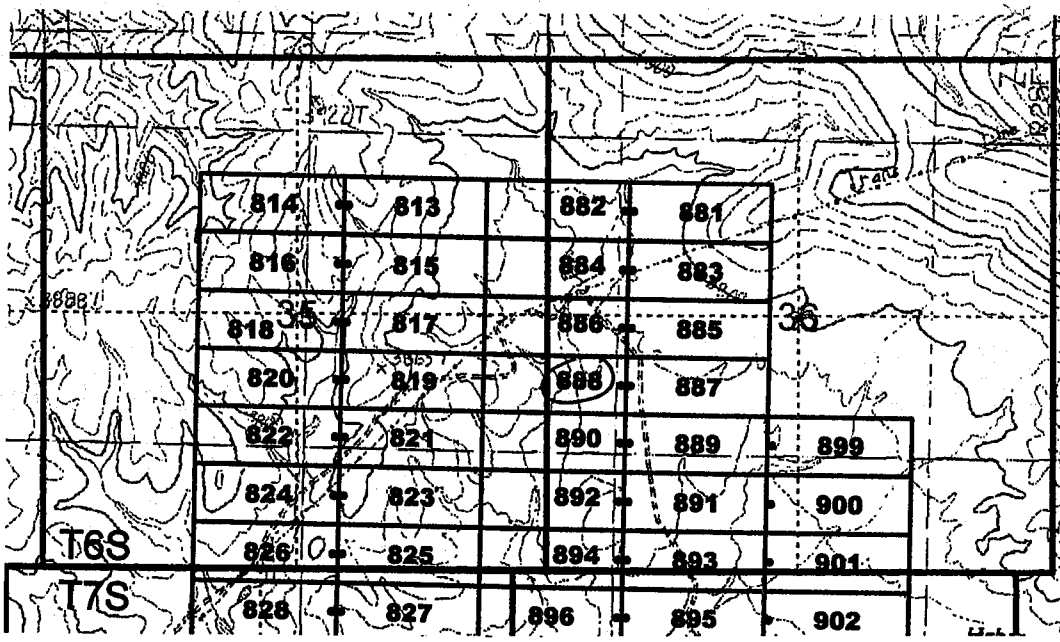
<u>1/4</u>	<u>Section</u>	<u>Township</u>	<u>Range</u>	<u>Meridian</u>
<u>SE</u>	<u>35</u>	6S	28E	Gila and Salt River
<u>SW</u>	<u>319</u>	6S	28E	Gila and Salt River
---	---	6S	28E	Gila and Salt River
---	---	6S	28E	Gila and Salt River

The northwest corner of this claim is approximately 25500 feet east and 7800 feet north of the Southeast corner of Section 1, Township 7 South, Range 27 East, Gila and Salt River Base and Meridian.

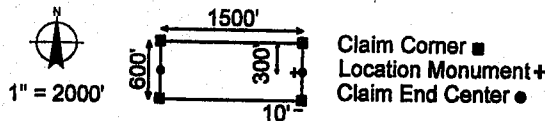
DATED AND POSTED on the ground this 27th day of May, 2011.

by: [Signature]  
Mike Pollard, Agent

RECEIVED  
B.L.M. AZ STATE OFFICE  
2011 AUG - 5  
PHOENIX, AZ



TYPICAL CLAIM



The above map depicts the Jose 888 lode mining claim, which is located in Section(s) 35, 319, Township 6 South, Range 28 East, Gila and Salt River Base and Meridian, Graham County, Arizona. The claim corners, end centers, and location monuments are marked by 2 inch by 2 inch by 5 foot wooden posts with aluminum tags. The bearings and distances between claims are as depicted on the map.

When recorded return to:  
Millrock Alaska LLC  
PO Box 200867  
Anchorage, Alaska 99520

AMC409928



**LOCATION NOTICE FOR LODE MINING CLAIM**

NOTICE IS HEREBY GIVEN that the Jose 889 lode mining claim has been located by Millrock Alaska LLC, whose current mailing address is PO Box 200867, Anchorage, Alaska 99520. The general course of this claim is East - West, and it is situated in Graham County, Arizona. This claim is 1500 feet in length and 600 feet in width. This claim runs from the location monument on which this location notice is posted approximately 1490 feet in an easterly direction to the East end line and 10 feet in a westerly direction to the West end line. This claim is marked by six additional monuments, one at each corner and one at the center of each end line.

The location monument on which this notice is posted is situated within Section 36, Township 6 South, Range 28 East, Gila and Salt River Baseline and Meridian, Arizona, and this claim occupies the following quarter section(s), section(s), Township and Range:

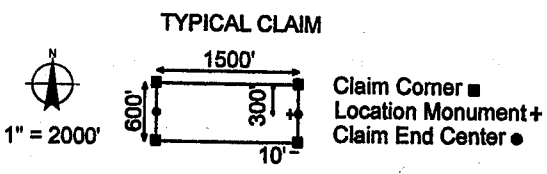
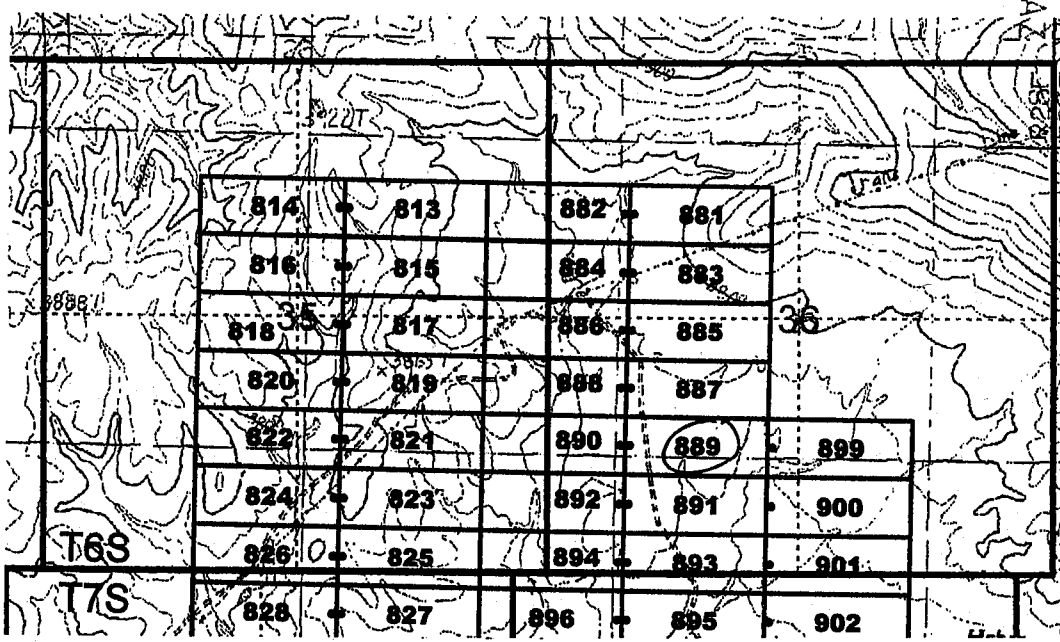
<u>1/4</u>	<u>Section</u>	<u>Township</u>	<u>Range</u>	<u>Meridian</u>
<u>SW</u>	<u>36</u>	6S	28E	Gila and Salt River
---	---	6S	28E	Gila and Salt River
---	---	6S	28E	Gila and Salt River
---	---	6S	28E	Gila and Salt River

The northwest corner of this claim is approximately 27000 feet east and 7200 feet north of the Southeast corner of Section 1, Township 7 South, Range 27 East, Gila and Salt River Base and Meridian.

DATED AND POSTED on the ground this 27th day of May, 2011.

by: [Signature]  
 Mike Pollard, Agent

RECEIVED  
 L.M. AZ STATE OFFICE  
 2011 AUG - 5 A 9:16  
 PHOENIX, AZ



The above map depicts the Jose 889 lode mining claim, which is located in Section(s) 36, Township 6 South, Range 28 East, Gila and Salt River Base and Meridian, Graham County, Arizona. The claim corners, end centers, and location monuments are marked by 2 inch by 2 inch by 5 foot wooden posts with aluminum tags. The bearings and distances between claims are as depicted on the map.

When recorded return to:  
 Millrock Alaska LLC  
 PO Box 200867  
 Anchorage, Alaska 99520

AMC409929



2011-04-46

Page 1 of 1

Requested By: MILLROCK EXPLORATION

Wenda John, Graham County Recorder

07-26-2011 08:49 AM Recording Fee \$14.00

**LOCATION NOTICE FOR LODE MINING CLAIM**

NOTICE IS HEREBY GIVEN that the Jose 890 lode mining claim has been located by Millrock Alaska LLC, whose current mailing address is PO Box 200867, Anchorage, Alaska 99520. The general course of this claim is East - West, and it is situated in Graham County, Arizona. This claim is 1500 feet in length and 600 feet in width. This claim runs from the location monument on which this location notice is posted approximately 10 feet in an easterly direction to the East end line and 1490 feet in a westerly direction to the West end line. This claim is marked by six additional monuments, one at each corner and one at the center of each end line.

The location monument on which this notice is posted is situated within Section 36, Township 6 South, Range 28 East, Gila and Salt River Baseline and Meridian, Arizona, and this claim occupies the following quarter section(s), section(s), Township and Range:

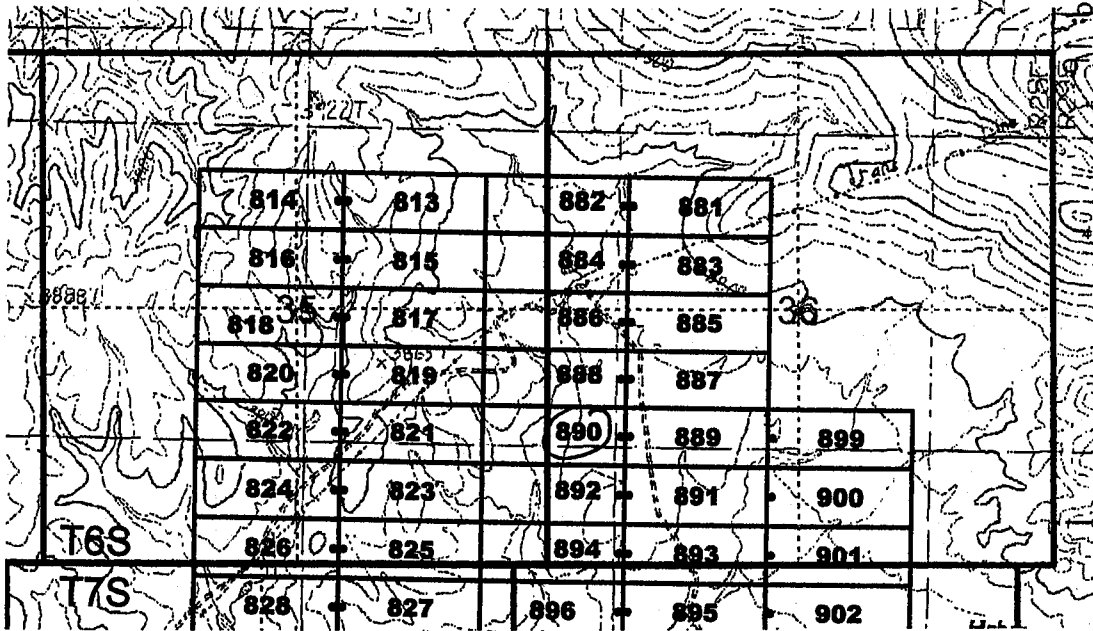
<u>1/4</u>	<u>Section</u>	<u>Township</u>	<u>Range</u>	<u>Meridian</u>
<u>SE</u>	<u>35</u>	6S	28E	Gila and Salt River
<u>SW</u>	<u>36</u>	6S	28E	Gila and Salt River
---	---	6S	28E	Gila and Salt River
---	---	6S	28E	Gila and Salt River

The northwest corner of this claim is approximately 25500 feet east and 7200 feet north of the southeast corner of Section 1, Township 7 South, Range 27 East, Gila and Salt River Base and Meridian.

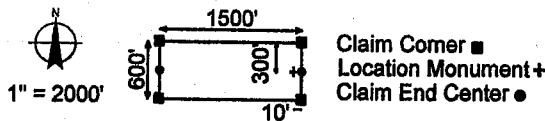
DATED AND POSTED on the ground this 27<sup>th</sup> day of May, 2011.

by: [Signature]  
Mike Pollard, Agent

RECEIVED  
B.M. AZ STATE OFFICE  
AUG - 5 A  
PHOENIX, AZ



TYPICAL CLAIM



The above map depicts the Jose 890 lode mining claim, which is located in Section(s) 35, 36, Township 6 South, Range 28 East, Gila and Salt River Base and Meridian, Graham County, Arizona. The claim corners, end centers, and location monuments are marked by 2 inch by 2 inch by 5 foot wooden posts with aluminum tags. The bearings and distances between claims are as depicted on the map.

When recorded return to:  
Millrock Alaska LLC  
PO Box 200867  
Anchorage, Alaska 99520

AMC409930



2011-04447

Page 1 of 1

Requested By: MILLROCK EXPLORATION

Wendy John, Graham County Recorder

07-26-2011 08:49 AM Recording Fee \$14.00

**LOCATION NOTICE FOR LODE MINING CLAIM**

NOTICE IS HEREBY GIVEN that the Jose 891 lode mining claim has been located by Millrock Alaska LLC, whose current mailing address is PO Box 200867, Anchorage, Alaska 99520. The general course of this claim is East - West, and it is situated in Graham County, Arizona. This claim is 1500 feet in length and 600 feet in width. This claim runs from the location monument on which this location notice is posted approximately 1490 feet in an easterly direction to the East end line and 10 feet in a westerly direction to the West end line. This claim is marked by six additional monuments, one at each corner and one at the center of each end line.

The location monument on which this notice is posted is situated within Section 36, Township 6 South, Range 28 East, Gila and Salt River Baseline and Meridian, Arizona, and this claim occupies the following quarter section(s), section(s), Township and Range:

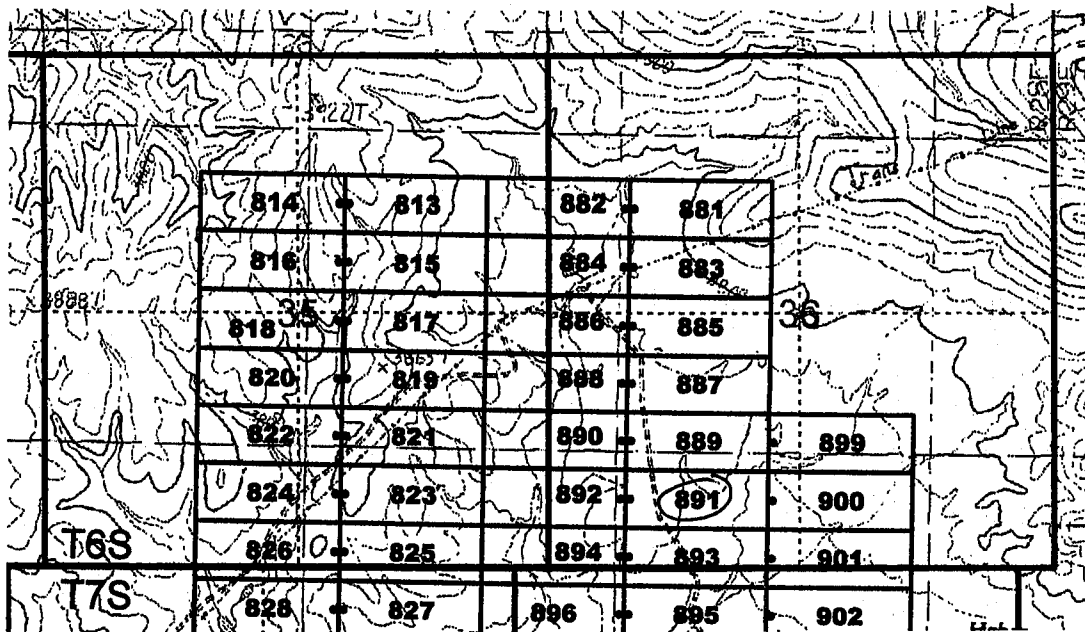
<u>1/4</u>	<u>Section</u>	<u>Township</u>	<u>Range</u>	<u>Meridian</u>
<u>SW</u>	<u>36</u>	6S	28E	Gila and Salt River
---	---	6S	28E	Gila and Salt River
---	---	6S	28E	Gila and Salt River
---	---	6S	28E	Gila and Salt River

The northwest corner of this claim is approximately 27000 feet east and 6600 feet north of the southeast corner of Section 1, Township 7 South, Range 27 East, Gila and Salt River Base and Meridian.

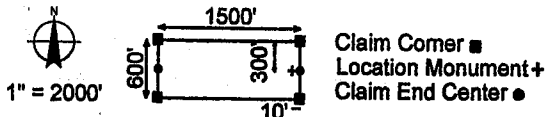
DATED AND POSTED on the ground this 27th day of May, 2011.

by: [Signature]  
Mike Pollard, Agent

RECEIVED  
B.I.M. AZ STATE OFFICE  
2011 AUG - 5 A 9 16  
PHOENIX, AZ



TYPICAL CLAIM



The above map depicts the Jose 891 lode mining claim, which is located in Section(s) 36, Township 6 South, Range 28 East, Gila and Salt River Base and Meridian, Graham County, Arizona. The claim corners, end centers, and location monuments are marked by 2 inch by 2 inch by 5 foot wooden posts with aluminum tags. The bearings and distances between claims are as depicted on the map.

When recorded return to:  
Millrock Alaska LLC  
PO Box 200867  
Anchorage, Alaska 99520

AMC409931





**LOCATION NOTICE FOR LODE MINING CLAIM**

NOTICE IS HEREBY GIVEN that the Jose 892 lode mining claim has been located by Millrock Alaska LLC, whose current mailing address is PO Box 200867, Anchorage, Alaska 99520. The general course of this claim is East - West, and it is situated in Graham County, Arizona. This claim is 1500 feet in length and 600 feet in width. This claim runs from the location monument on which this location notice is posted approximately 10 feet in an easterly direction to the East end line and 1490 feet in a westerly direction to the West end line. This claim is marked by six additional monuments, one at each corner and one at the center of each end line.

The location monument on which this notice is posted is situated within Section 36, Township 6 South, Range 28 East, Gila and Salt River Baseline and Meridian, Arizona, and this claim occupies the following quarter section(s), section(s), Township and Range:

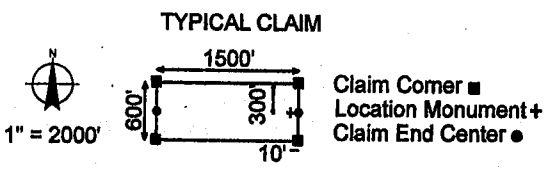
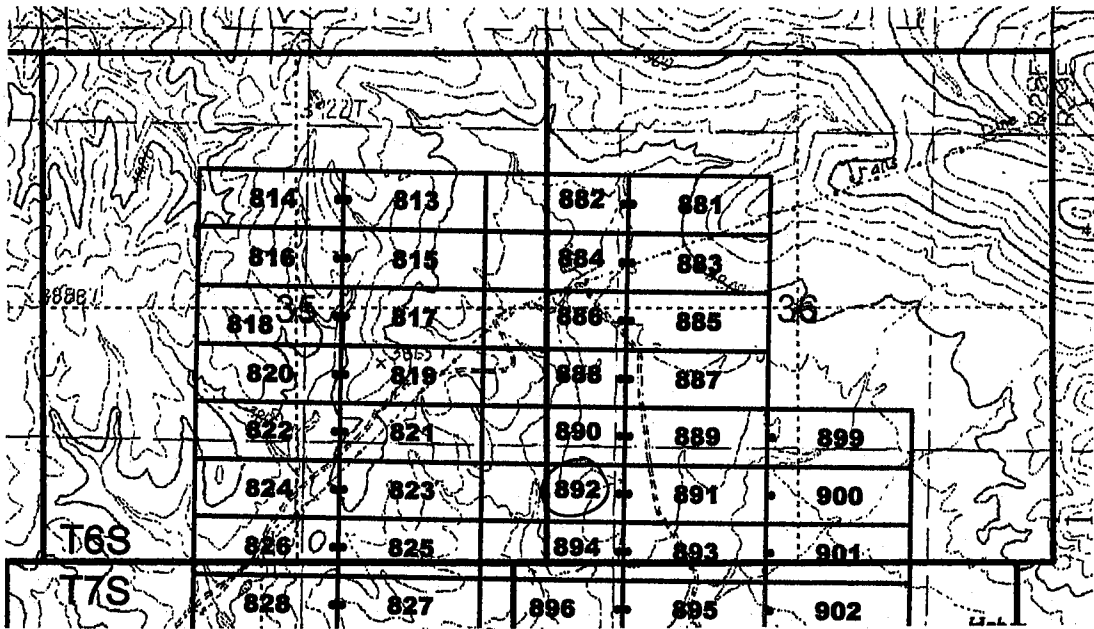
<u>1/4</u>	<u>Section</u>	<u>Township</u>	<u>Range</u>	<u>Meridian</u>
<u>SE</u>	<u>35</u>	6S	28E	Gila and Salt River
<u>SW</u>	<u>36</u>	6S	28E	Gila and Salt River
---	---	6S	28E	Gila and Salt River
---	---	6S	28E	Gila and Salt River

RECEIVED  
 B.L.M. STATE OFFICE  
 2011 AUG -5 A 9:17  
 PHOENIX, AZ

The northwest corner of this claim is approximately 25500 feet east and 6600 feet north of the Southeast corner of Section 1, Township 7 South, Range 27 East, Gila and Salt River Base and Meridian.

DATED AND POSTED on the ground this 27<sup>th</sup> day of May, 2011.

by: [Signature]  
 Mike Pollard, Agent



The above map depicts the Jose 892 lode mining claim, which is located in Section(s) 35, 36, Township 6 South, Range 28 East, Gila and Salt River Base and Meridian, Graham County, Arizona. The claim corners, end centers, and location monuments are marked by 2 inch by 2 inch by 5 foot wooden posts with aluminum tags. The bearings and distances between claims are as depicted on the map.

When recorded return to:  
 Millrock Alaska LLC  
 PO Box 200867  
 Anchorage, Alaska 99520

AMC409932



**LOCATION NOTICE FOR LODE MINING CLAIM**

NOTICE IS HEREBY GIVEN that the Jose 893 lode mining claim has been located by Millrock Alaska LLC, whose current mailing address is PO Box 200867, Anchorage, Alaska 99520. The general course of this claim is East - West, and it is situated in Graham County, Arizona. This claim is 1500 feet in length and 600 feet in width. This claim runs from the location monument on which this location notice is posted approximately 1490 feet in an easterly direction to the East end line and 10 feet in a westerly direction to the West end line. This claim is marked by six additional monuments, one at each corner and one at the center of each end line.

The location monument on which this notice is posted is situated within Section 36, Township 6 South, Range 28 East, Gila and Salt River Baseline and Meridian, Arizona, and this claim occupies the following quarter section(s), section(s), Township and Range:

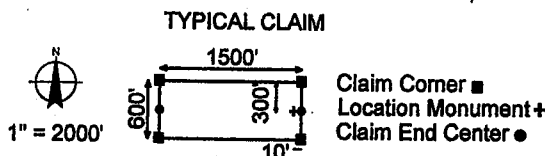
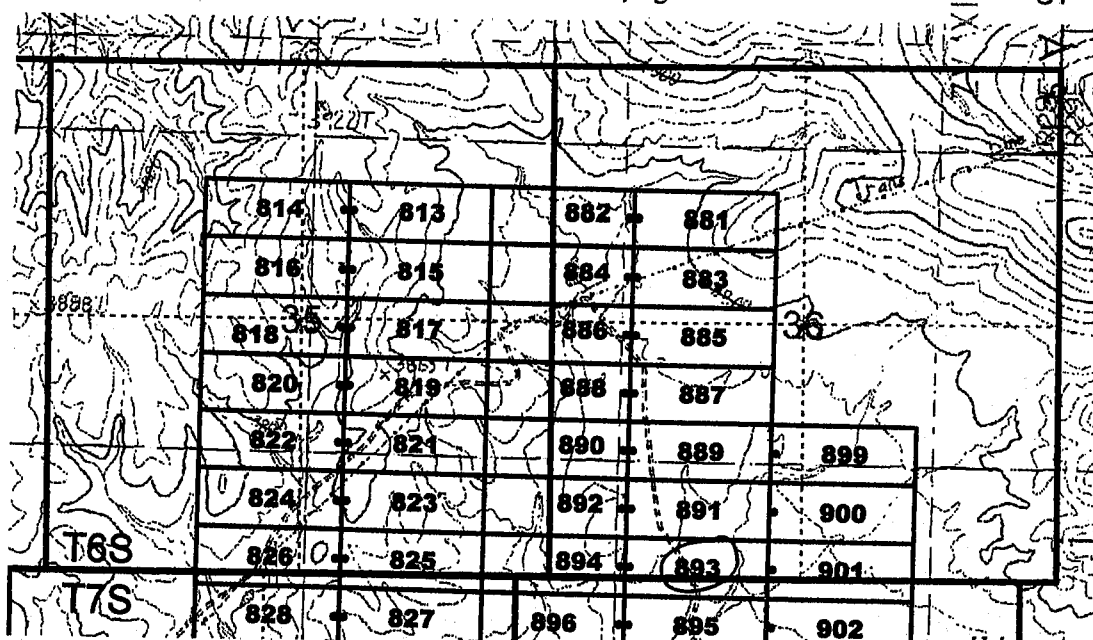
1/4	Section	Township	Range	Meridian
<u>SW</u>	<u>36</u>	<u>6</u> S	28E	Gila and Salt River
<u>NW</u>	<u>1</u>	<u>7</u> S	28E	Gila and Salt River
<u>NE</u>	<u>1</u>	<u>7</u> S	28E	Gila and Salt River
		<u>  </u> S	28E	Gila and Salt River

The northwest corner of this claim is approximately 27000 feet east and 6000 feet north of the Southeast corner of Section 1, Township 7 South, Range 27 East, Gila and Salt River Base and Meridian.

DATED AND POSTED on the ground this 27th day of May, 2011.

by: [Signature]  
 Mike Pollard, Agent

RECEIVED  
 B.L.H. AZ STATE OFFICE  
 2011 AUG - 5  
 PHOENIX



The above map depicts the Jose 893 lode mining claim, which is located in Section(s) 36, 1, Township 6, 7 South, Range 28 East, Gila and Salt River Base and Meridian, Graham County, Arizona. The claim corners, end centers, and location monuments are marked by 2 inch by 2 inch by 5 foot wooden posts with aluminum tags. The bearings and distances between claims are as depicted on the map.

When recorded return to:  
 Millrock Alaska LLC  
 PO Box 200867  
 Anchorage, Alaska 99520

AMC409933

**LOCATION NOTICE FOR LODE MINING CLAIM**

NOTICE IS HEREBY GIVEN that the Jose 894 lode mining claim has been located by Millrock Alaska LLC, whose current mailing address is PO Box 200867, Anchorage, Alaska 99520. The general course of this claim is East - West, and it is situated in Graham County, Arizona. This claim is 1500 feet in length and 600 feet in width. This claim runs from the location monument on which this location notice is posted approximately 10 feet in an easterly direction to the East end line and 1490 feet in a westerly direction to the West end line. This claim is marked by six additional monuments, one at each corner and one at the center of each end line.

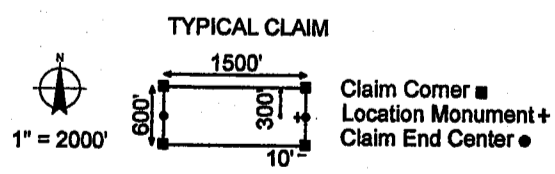
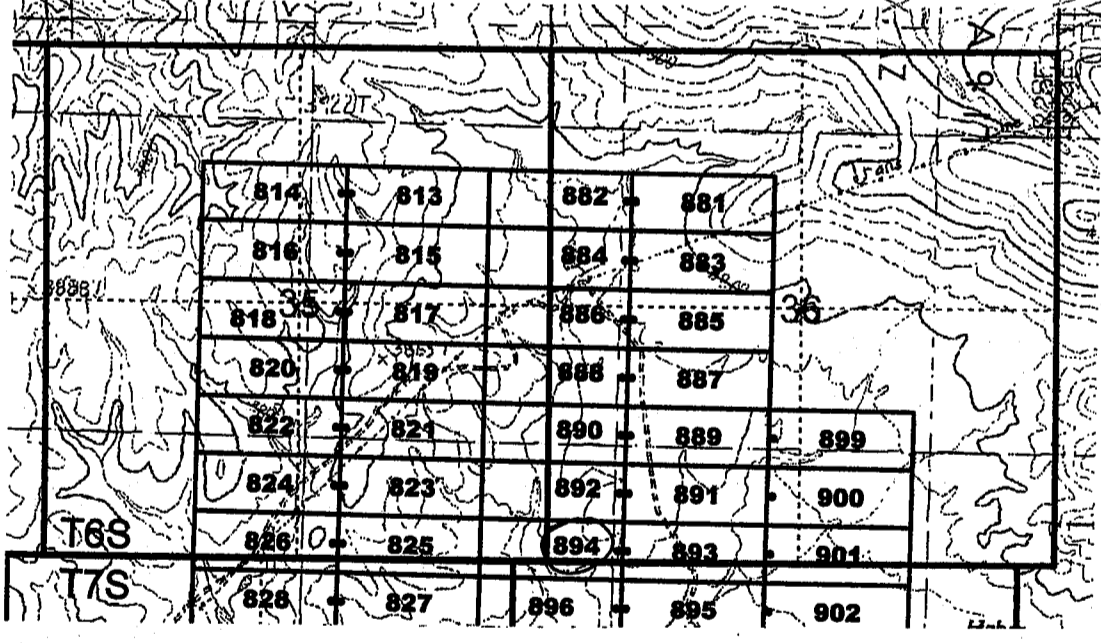
The location monument on which this notice is posted is situated within Section 36, Township 6 South, Range 28 East, Gila and Salt River Baseline and Meridian, Arizona, and this claim occupies the following quarter section(s), section(s), Township and Range:

1/4	Section	Township	Range	Meridian
SW	36	6 S	28E	Gila and Salt River
SE	35	6 S	28E	Gila and Salt River
NW	1	7 S	28E	Gila and Salt River
NE	2	7 S	28E	Gila and Salt River

The northwest corner of this claim is approximately 25500 feet east and 6000 feet north of the Southeast corner of Section 1, Township 7 South, Range 27 East, Gila and Salt River Base and Meridian.

DATED AND POSTED on the ground this 27<sup>th</sup> day of May, 2011.

by: [Signature]  
 Mike Pollard, Agent



The above map depicts the Jose 894 lode mining claim, which is located in Section(s) 35, 36, 1, 2, Township 6, 7 South, Range 28 East, Gila and Salt River Base and Meridian, Graham County, Arizona. The claim corners, end centers, and location monuments are marked by 2 inch by 2 inch by 5 foot wooden posts with aluminum tags. The bearings and distances between claims are as depicted on the map.

When recorded return to:  
 Millrock Alaska LLC  
 PO Box 200867  
 Anchorage, Alaska 99520

RECEIVED  
 BLM, AZ STATE  
 2011 AUG - 5  
 PHOENIX, AZ

AH0409934

**LOCATION NOTICE FOR LODE MINING CLAIM**

NOTICE IS HEREBY GIVEN that the Jose 895 lode mining claim has been located by Millrock Alaska LLC, whose current mailing address is PO Box 200867, Anchorage, Alaska 99520. The general course of this claim is East - West, and it is situated in Graham County, Arizona. This claim is 1500 feet in length and 600 feet in width. This claim runs from the location monument on which this location notice is posted approximately 1490 feet in an easterly direction to the East end line and 10 feet in a westerly direction to the West end line. This claim is marked by six additional monuments, one at each corner and one at the center of each end line.

The location monument on which this notice is posted is situated within Section 1, Township 7 South, Range 28 East, Gila and Salt River Baseline and Meridian, Arizona, and this claim occupies the following quarter section(s), section(s), Township and Range:

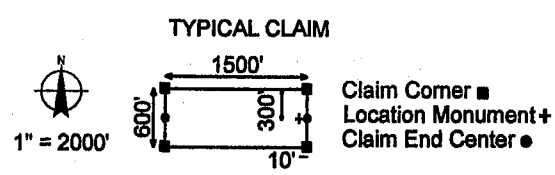
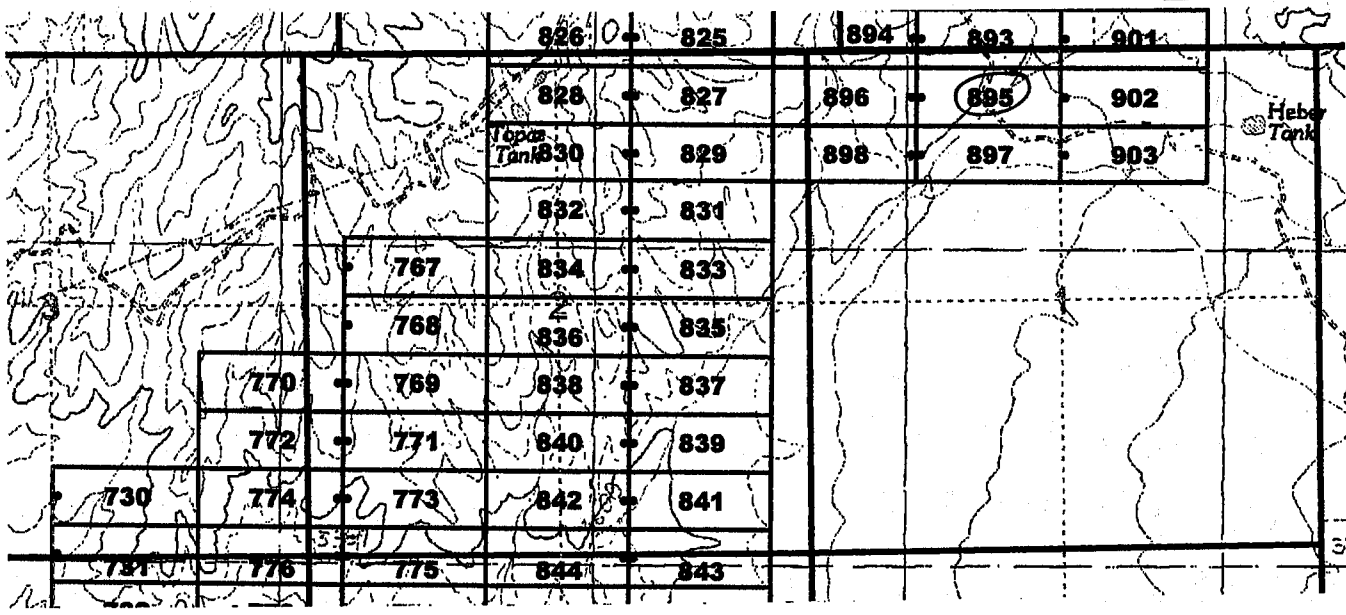
<u>1/4</u>	<u>Section</u>	<u>Township</u>	<u>Range</u>	<u>Meridian</u>
<u>NW</u>	<u>1</u>	7S	28E	Gila and Salt River
<u>NE</u>	<u>1</u>	7S	28E	Gila and Salt River
---	---	7S	28E	Gila and Salt River
---	---	7S	28E	Gila and Salt River

The northwest corner of this claim is approximately 27000 feet east and 5400 feet north of the Southeast corner of Section 1, Township 7 South, Range 27 East, Gila and Salt River Base and Meridian.

DATED AND POSTED on the ground this 27th day of May, 2011.

by: [Signature]  
 Mike Pollard, Agent

RECEIVED  
 B.L.H. AZ STATE OFFICE  
 2011 05-27 9:17 AM  
 PHOENIX, AZ



The above map depicts the Jose 895 lode mining claim, which is located in Section(s) 1, Township 7 South, Range 28 East, Gila and Salt River Base and Meridian, Graham County, Arizona. The claim corners, end centers, and location monuments are marked by 2 inch by 2 inch by 5 foot wooden posts with aluminum tags. The bearings and distances between claims are as depicted on the map.

When recorded return to:  
 Millrock Alaska LLC  
 PO Box 200867  
 Anchorage, Alaska 99520

AMC409935

**LOCATION NOTICE FOR LODE MINING CLAIM**

NOTICE IS HEREBY GIVEN that the Jose 896 lode mining claim has been located by Millrock Alaska LLC, whose current mailing address is PO Box 200867, Anchorage, Alaska 99520. The general course of this claim is East - West, and it is situated in Graham County, Arizona. This claim is 1500 feet in length and 600 feet in width. This claim runs from the location monument on which this location notice is posted approximately 10 feet in an easterly direction to the East end line and 1490 feet in a westerly direction to the West end line. This claim is marked by six additional monuments, one at each corner and one at the center of each end line.

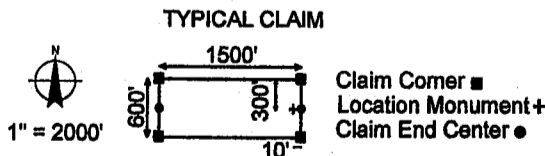
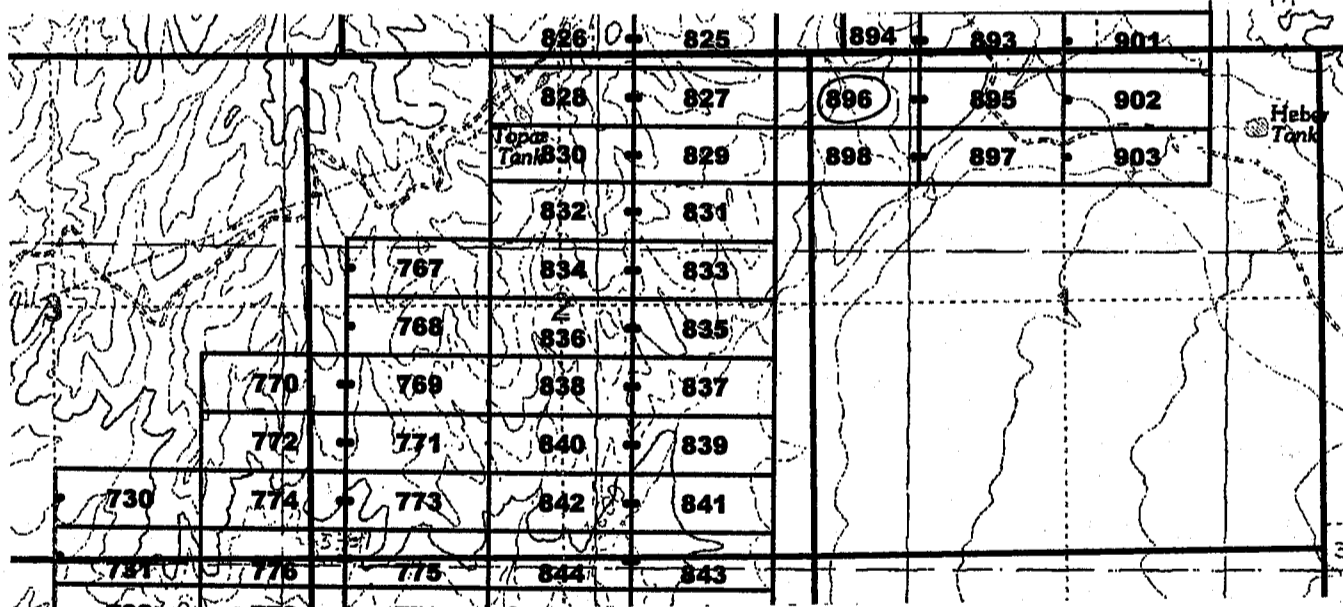
The location monument on which this notice is posted is situated within Section 1, Township 7 South, Range 28 East, Gila and Salt River Baseline and Meridian, Arizona, and this claim occupies the following quarter section(s), section(s), Township and Range:

<u>1/4</u>	<u>Section</u>	<u>Township</u>	<u>Range</u>	<u>Meridian</u>
<u>NE</u>	<u>2</u>	7S	28E	Gila and Salt River
<u>NW</u>	<u>1</u>	7S	28E	Gila and Salt River
---	---	7S	28E	Gila and Salt River
---	---	7S	28E	Gila and Salt River

The northwest corner of this claim is approximately 25500 feet east and 3400 feet north of the Southeast corner of Section 1, Township 7 South, Range 27 East, Gila and Salt River Base and Meridian.

DATED AND POSTED on the ground this 27th day of May, 2011.

by: [Signature]  
 Mike Pollard, Agent



The above map depicts the Jose 896 lode mining claim, which is located in Section(s) 1, 2, Township 7 South, Range 28 East, Gila and Salt River Base and Meridian, Graham County, Arizona. The claim corners, end centers, and location monuments are marked by 2 inch by 2 inch by 5 foot wooden posts with aluminum tags. The bearings and distances between claims are as depicted on the map.

When recorded return to:  
 Millrock Alaska LLC  
 PO Box 200867  
 Anchorage, Alaska 99520

RECEIVED  
 BLM AZ STATE OFFICE  
 2011 JUN -5 A 9: 1  
 TUCSON, AZ

AMC409936

**LOCATION NOTICE FOR LODE MINING CLAIM**

NOTICE IS HEREBY GIVEN that the Jose 897 lode mining claim has been located by Millrock Alaska LLC, whose current mailing address is PO Box 200867, Anchorage, Alaska 99520. The general course of this claim is East - West, and it is situated in Graham County, Arizona. This claim is 1500 feet in length and 600 feet in width. This claim runs from the location monument on which this location notice is posted approximately 1490 feet in an easterly direction to the East end line and 10 feet in a westerly direction to the West end line. This claim is marked by six additional monuments, one at each corner and one at the center of each end line.

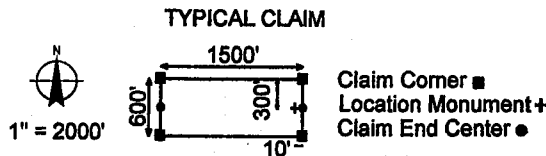
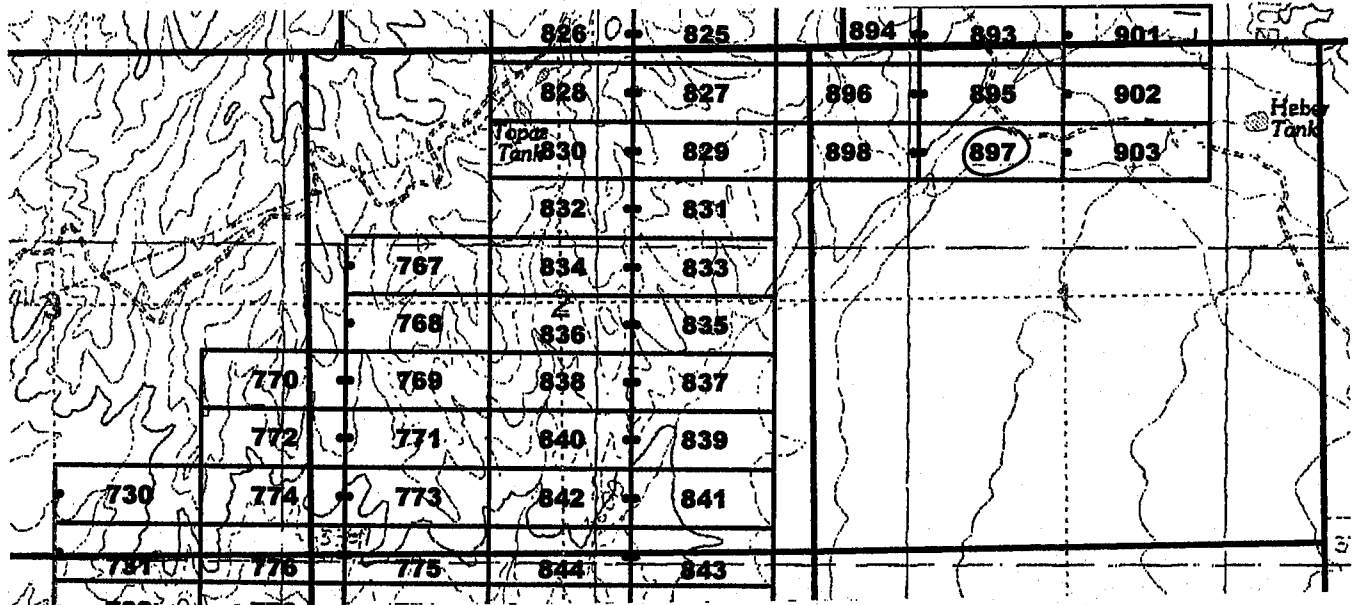
The location monument on which this notice is posted is situated within Section 1, Township 7 South, Range 28 East, Gila and Salt River Baseline and Meridian, Arizona, and this claim occupies the following quarter section(s), section(s), Township and Range:

<u>1/4</u>	<u>Section</u>	<u>Township</u>	<u>Range</u>	<u>Meridian</u>
<u>NW</u>	<u>1</u>	7S	28E	Gila and Salt River
<u>NE</u>	<u>1</u>	7S	28E	Gila and Salt River
---	---	7S	28E	Gila and Salt River
---	---	7S	28E	Gila and Salt River

The northwest corner of this claim is approximately 27000 feet east and 4800 feet north of the Southeast corner of Section 1, Township 7 South, Range 27 East, Gila and Salt River Base and Meridian.

DATED AND POSTED on the ground this 27th day of May, 2011.

by: [Signature]  
 Mike Pollard, Agent



The above map depicts the Jose 897 lode mining claim, which is located in Section(s) 1, Township 7 South, Range 28 East, Gila and Salt River Base and Meridian, Graham County, Arizona. The claim corners, end centers, and location monuments are marked by 2 inch by 2 inch by 5 foot wooden posts with aluminum tags. The bearings and distances between claims are as depicted on the map.

When recorded return to:  
 Millrock Alaska LLC  
 PO Box 200867  
 Anchorage, Alaska 99520

RECEIVED  
 BLM, AZ STATE OFFICE  
 21 AUG -5 A 9:11  
 PHOENIX, AZ

AMC409937

**LOCATION NOTICE FOR LODE MINING CLAIM**

NOTICE IS HEREBY GIVEN that the Jose 898 lode mining claim has been located by Millrock Alaska LLC, whose current mailing address is PO Box 200867, Anchorage, Alaska 99520. The general course of this claim is East - West, and it is situated in Graham County, Arizona. This claim is 1500 feet in length and 600 feet in width. This claim runs from the location monument on which this location notice is posted approximately 10 feet in an easterly direction to the East end line and 1490 feet in a westerly direction to the West end line. This claim is marked by six additional monuments, one at each corner and one at the center of each end line.

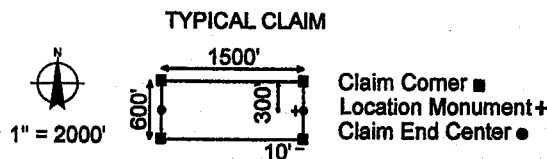
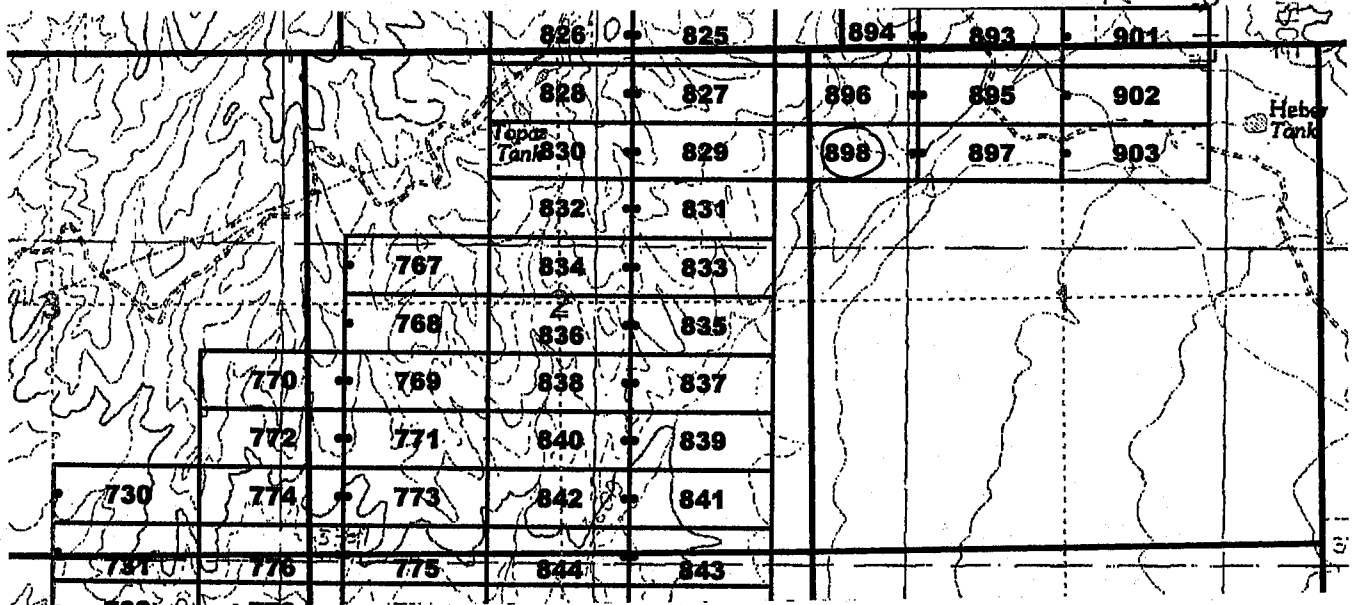
The location monument on which this notice is posted is situated within Section 1, Township 7 South, Range 28 East, Gila and Salt River Baseline and Meridian, Arizona, and this claim occupies the following quarter section(s), section(s), Township and Range:

1/4	Section	Township	Range	Meridian
<u>NE</u>	<u>2</u>	7S	28E	Gila and Salt River
<u>NW</u>	<u>1</u>	7S	28E	Gila and Salt River
---	---	7S	28E	Gila and Salt River
---	---	7S	28E	Gila and Salt River

The northwest corner of this claim is approximately 25500 feet east and 4800 feet north of the Southeast corner of Section 1, Township 7 South, Range 27 East, Gila and Salt River Base and Meridian.

DATED AND POSTED on the ground this 27<sup>th</sup> day of May, 2011.

by: [Signature]  
 Mike Pollard, Agent



The above map depicts the Jose 898 lode mining claim, which is located in Section(s) 12, Township 7 South, Range 28 East, Gila and Salt River Base and Meridian, Graham County, Arizona. The claim corners, end centers, and location monuments are marked by 2 inch by 2 inch by 5 foot wooden posts with aluminum tags. The bearings and distances between claims are as depicted on the map.

When recorded return to:  
 Millrock Alaska LLC  
 PO Box 200867  
 Anchorage, Alaska 99520

RECEIVED  
 B. M. AZ STATE OFFICE  
 AUG - 5 - A  
 PHOENIX, AZ

AMC409938

**LOCATION NOTICE FOR LODE MINING CLAIM**

NOTICE IS HEREBY GIVEN that the Jose 899 lode mining claim has been located by Millrock Alaska LLC, whose current mailing address is PO Box 200867, Anchorage, Alaska 99520. The general course of this claim is East - West, and it is situated in Graham County, Arizona. This claim is 1500 feet in length and 600 feet in width. This claim runs from the location monument on which this location notice is posted approximately 1490 feet in an easterly direction to the East end line and 10 feet in a westerly direction to the West end line. This claim is marked by six additional monuments, one at each corner and one at the center of each end line.

The location monument on which this notice is posted is situated within Section 36, Township 6 South, Range 28 East, Gila and Salt River Baseline and Meridian, Arizona, and this claim occupies the following quarter section(s), section(s), Township and Range:

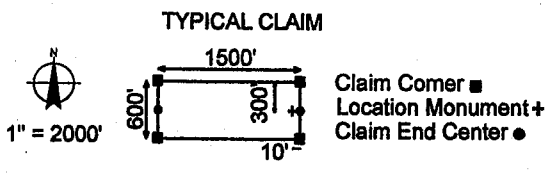
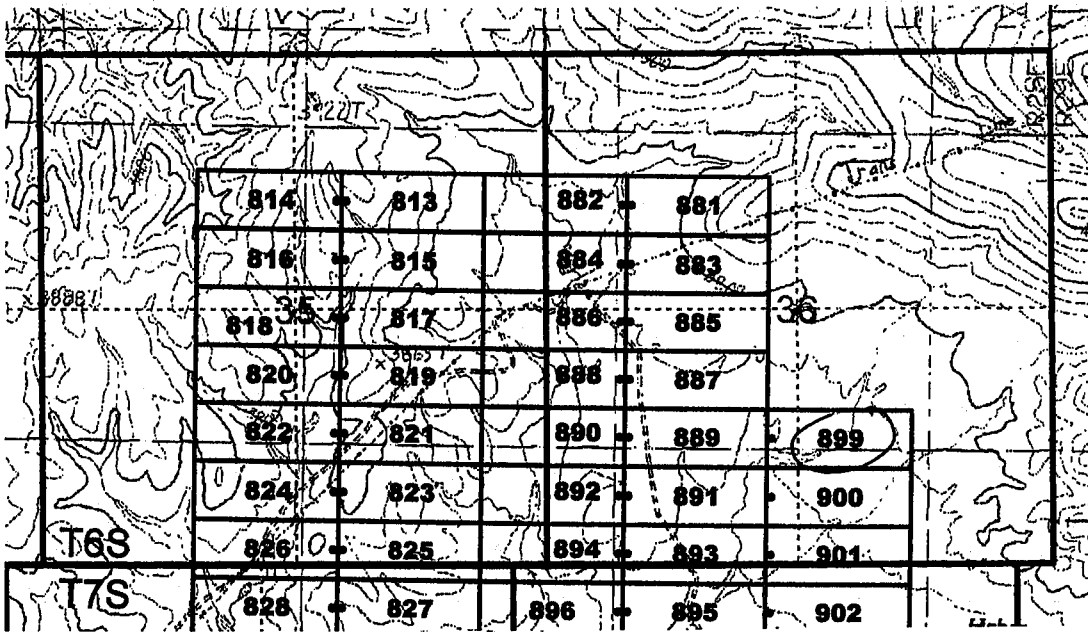
<u>1/4</u>	<u>Section</u>	<u>Township</u>	<u>Range</u>	<u>Meridian</u>
<u>SW</u>	<u>36</u>	6S	28E	Gila and Salt River
<u>SE</u>	<u>36</u>	6S	28E	Gila and Salt River
---	---	6S	28E	Gila and Salt River
---	---	6S	28E	Gila and Salt River

The northwest corner of this claim is approximately 28500 feet east and 1200 feet north of the Southeast corner of Section 1, Township 7 South, Range 27 East, Gila and Salt River Base and Meridian.

DATED AND POSTED on the ground this 27<sup>th</sup> day of May, 2011.

by: [Signature]  
 Mike Pollard, Agent

RECEIVED  
 B.M. AZ STATE OFFICE  
 2011 AUG -5 A 9:13  
 PHOENIX, AZ



The above map depicts the Jose 899 lode mining claim, which is located in Section(s) 36, Township 6 South, Range 28 East, Gila and Salt River Base and Meridian, Graham County, Arizona. The claim corners, end centers, and location monuments are marked by 2 inch by 2 inch by 5 foot wooden posts with aluminum tags. The bearings and distances between claims are as depicted on the map.

When recorded return to:  
 Millrock Alaska LLC  
 PO Box 200867  
 Anchorage, Alaska 99520

AMC409939



**LOCATION NOTICE FOR LODE MINING CLAIM**

NOTICE IS HEREBY GIVEN that the Jose 900 lode mining claim has been located by Millrock Alaska LLC, whose current mailing address is PO Box 200867, Anchorage, Alaska 99520. The general course of this claim is East - West, and it is situated in Graham County, Arizona. This claim is 1500 feet in length and 600 feet in width. This claim runs from the location monument on which this location notice is posted approximately 1490 feet in an easterly direction to the East end line and 10 feet in a westerly direction to the West end line. This claim is marked by six additional monuments, one at each corner and one at the center of each end line.

The location monument on which this notice is posted is situated within Section 36, Township 6 South, Range 28 East, Gila and Salt River Baseline and Meridian, Arizona, and this claim occupies the following quarter section(s), section(s), Township and Range:

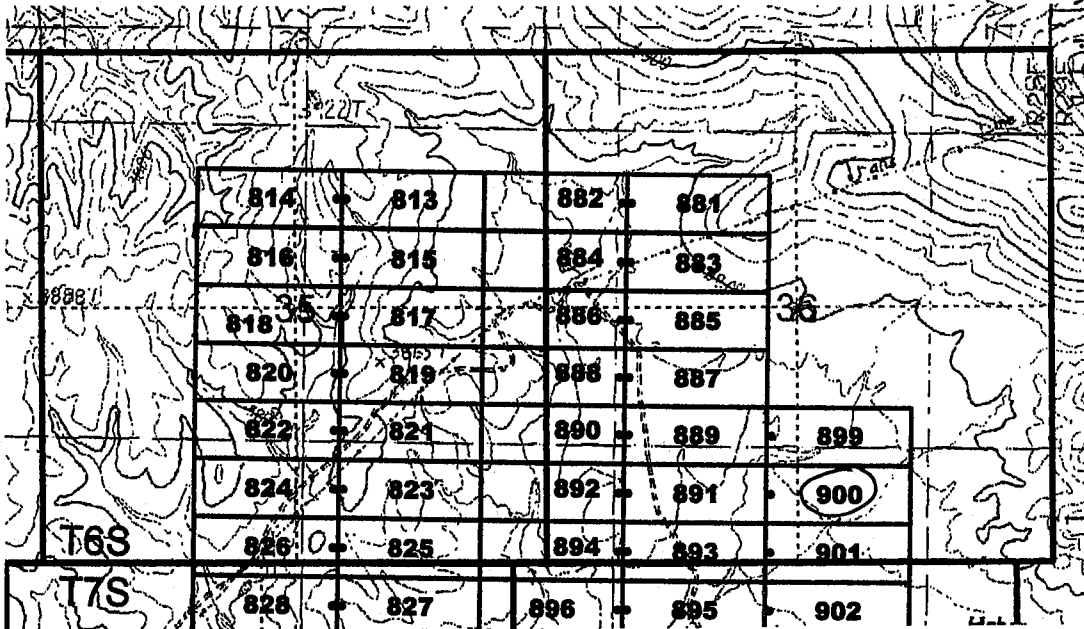
<u>1/4</u>	<u>Section</u>	<u>Township</u>	<u>Range</u>	<u>Meridian</u>
<u>SW</u>	<u>36</u>	6S	28E	Gila and Salt River
<u>SE</u>	<u>36</u>	6S	28E	Gila and Salt River
---	---	6S	28E	Gila and Salt River
---	---	6S	28E	Gila and Salt River

The northwest corner of this claim is approximately 28500 feet east and 6600 feet north of the Southeast corner of Section 1, Township 7 South, Range 27 East, Gila and Salt River Base and Meridian.

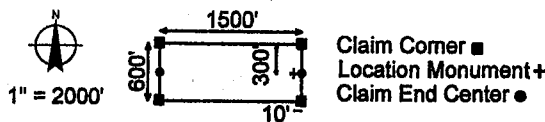
DATED AND POSTED on the ground this 27<sup>th</sup> day of May, 2011.

by: [Signature]  
 Mike Pollard, Agent

RECEIVED  
 L.M. AZ STATE OFFICE  
 2011 AUG -5 A  
 PHOENIX, AZ



TYPICAL CLAIM



The above map depicts the Jose 900 lode mining claim, which is located in Section(s) 36, Township 6 South, Range 28 East, Gila and Salt River Base and Meridian, Graham County, Arizona. The claim corners, end centers, and location monuments are marked by 2 inch by 2 inch by 5 foot wooden posts with aluminum tags. The bearings and distances between claims are as depicted on the map.

When recorded return to:  
 Millrock Alaska LLC  
 PO Box 200867  
 Anchorage, Alaska 99520

AMC409940

**LOCATION NOTICE FOR LODE MINING CLAIM**

NOTICE IS HEREBY GIVEN that the Jose 901 lode mining claim has been located by Millrock Alaska LLC, whose current mailing address is PO Box 200867, Anchorage, Alaska 99520. The general course of this claim is East - West, and it is situated in Graham County, Arizona. This claim is 1500 feet in length and 600 feet in width. This claim runs from the location monument on which this location notice is posted approximately 1490 feet in an easterly direction to the East end line and 10 feet in a westerly direction to the West end line. This claim is marked by six additional monuments, one at each corner and one at the center of each end line.

The location monument on which this notice is posted is situated within Section 36, Township 6 South, Range 28 East, Gila and Salt River Baseline and Meridian, Arizona, and this claim occupies the following quarter section(s), section(s), Township and Range:

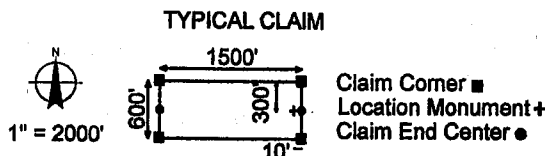
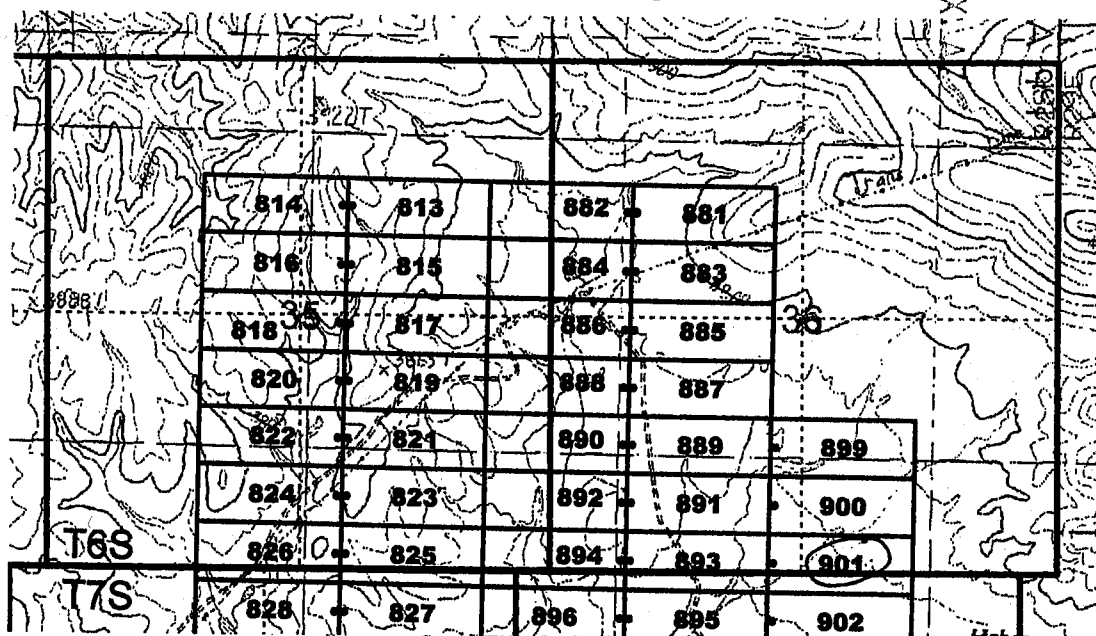
1/4	Section	Township	Range	Meridian
SW	36	6 S	28E	Gila and Salt River
SE	36	6 S	28E	Gila and Salt River
NE	1	7 S	28E	Gila and Salt River
		S	28E	Gila and Salt River

The northwest corner of this claim is approximately 28500 feet east and 10000 feet north of the Southeast corner of Section 1, Township 7 South, Range 27 East, Gila and Salt River Base and Meridian.

DATED AND POSTED on the ground this 27th day of May, 2011.

by: [Signature]  
 Mike Pollard, Agent

RECEIVED  
 B.L.M. AZ STATE OFFICE  
 2011 AUG - 5  
 PHOENIX, AZ



The above map depicts the Jose 901 lode mining claim, which is located in Section(s) 36, 1, Township 6, 7 South, Range 28 East, Gila and Salt River Base and Meridian, Graham County, Arizona. The claim corners, end centers, and location monuments are marked by 2 inch by 2 inch by 5 foot wooden posts with aluminum tags. The bearings and distances between claims are as depicted on the map.

When recorded return to:  
 Millrock Alaska LLC  
 PO Box 200867  
 Anchorage, Alaska 99520

AMC409941

**LOCATION NOTICE FOR LODE MINING CLAIM**

NOTICE IS HEREBY GIVEN that the Jose 902 lode mining claim has been located by Millrock Alaska LLC, whose current mailing address is PO Box 200867, Anchorage, Alaska 99520. The general course of this claim is East - West, and it is situated in Graham County, Arizona. This claim is 1500 feet in length and 600 feet in width. This claim runs from the location monument on which this location notice is posted approximately 1490 feet in an easterly direction to the East end line and 10 feet in a westerly direction to the West end line. This claim is marked by six additional monuments, one at each corner and one at the center of each end line.

The location monument on which this notice is posted is situated within Section 1, Township 7 South, Range 28 East, Gila and Salt River Baseline and Meridian, Arizona, and this claim occupies the following quarter section(s), section(s), Township and Range:

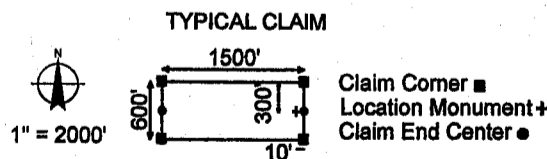
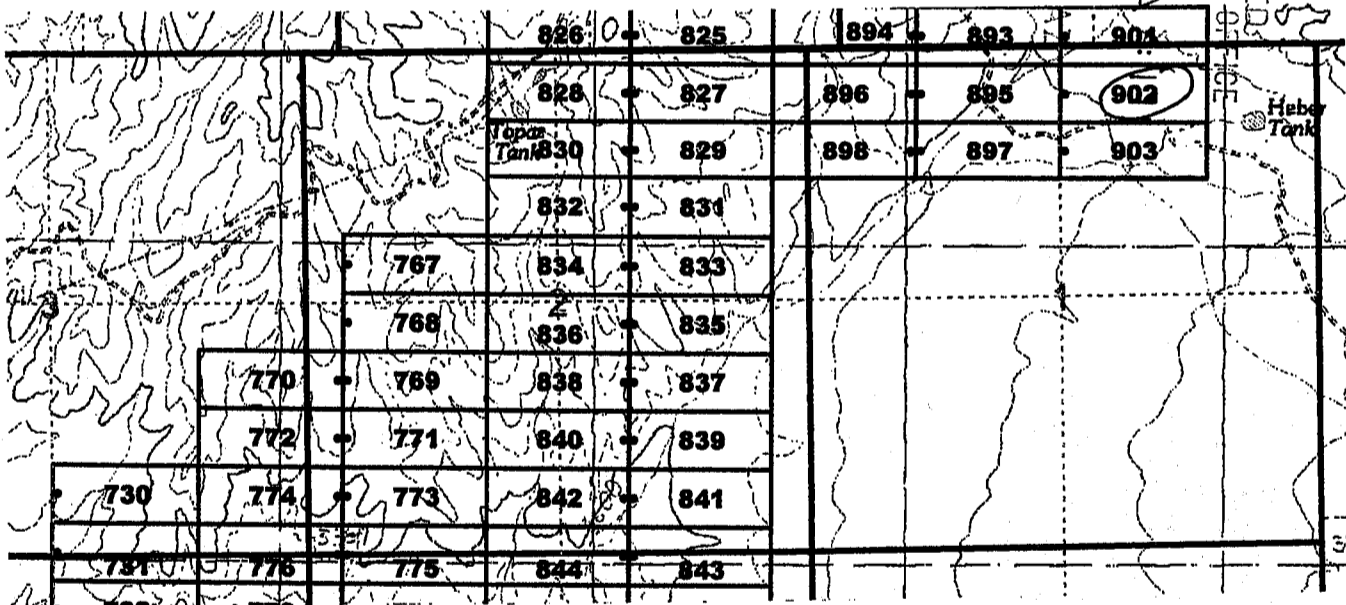
<u>1/4</u>	<u>Section</u>	<u>Township</u>	<u>Range</u>	<u>Meridian</u>
<u>NE</u>	<u>1</u>	7S	28E	Gila and Salt River
---	---	7S	28E	Gila and Salt River
---	---	7S	28E	Gila and Salt River
---	---	7S	28E	Gila and Salt River

The northwest corner of this claim is approximately 28500 feet east and 5400 feet north of the Southeast corner of Section 1, Township 7 South, Range 27 East, Gila and Salt River Base and Meridian.

DATED AND POSTED on the ground this 27th day of May, 2011.

by: [Signature]  
 Mike Pollard, Agent

RECEIVED  
 B.L.M. AZ STATE OFFICE  
 2011 AUG -5 A  
 PHOENIX,



The above map depicts the Jose 902 lode mining claim, which is located in Section(s) 1, Township 7 South, Range 28 East, Gila and Salt River Base and Meridian, Graham County, Arizona. The claim corners, end centers, and location monuments are marked by 2 inch by 2 inch by 5 foot wooden posts with aluminum tags. The bearings and distances between claims are as depicted on the map.

When recorded return to:  
 Millrock Alaska LLC  
 PO Box 200867  
 Anchorage, Alaska 99520

AMC409942

**LOCATION NOTICE FOR LODE MINING CLAIM**

NOTICE IS HEREBY GIVEN that the Jose 903 lode mining claim has been located by Millrock Alaska LLC, whose current mailing address is PO Box 200867, Anchorage, Alaska 99520. The general course of this claim is East - West, and it is situated in Graham County, Arizona. This claim is 1500 feet in length and 600 feet in width. This claim runs from the location monument on which this location notice is posted approximately 1490 feet in an easterly direction to the East end line and 10 feet in a westerly direction to the West end line. This claim is marked by six additional monuments, one at each corner and one at the center of each end line.

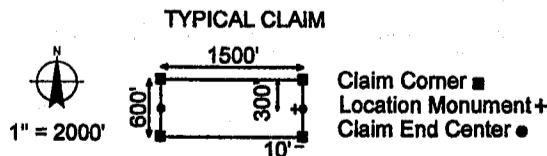
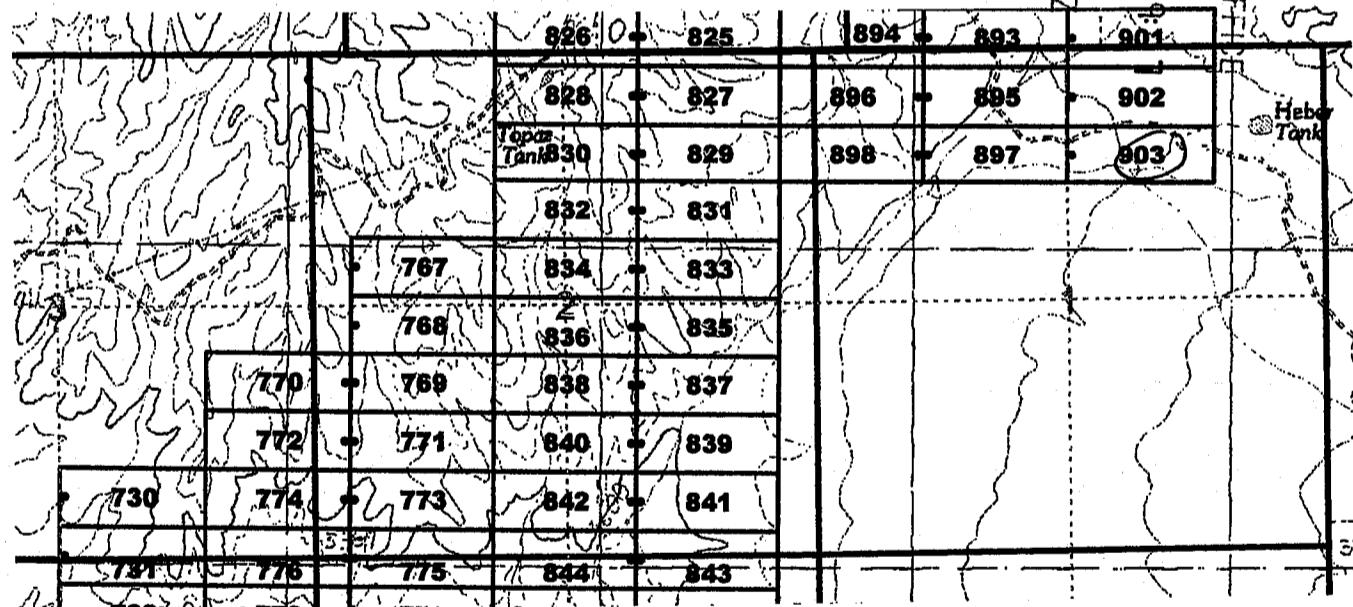
The location monument on which this notice is posted is situated within Section 1, Township 7 South, Range 28 East, Gila and Salt River Baseline and Meridian, Arizona, and this claim occupies the following quarter section(s), section(s), Township and Range:

1/4	Section	Township	Range	Meridian
NW	1	7S	28E	Gila and Salt River
NE	1	7S	28E	Gila and Salt River
---	---	7S	28E	Gila and Salt River
---	---	7S	28E	Gila and Salt River

The northwest corner of this claim is approximately 28500 feet east and 4800 feet north of the Southeast corner of Section 1, Township 7 South, Range 27 East, Gila and Salt River Base and Meridian.

DATED AND POSTED on the ground this 27th day of May, 2011.

by: [Signature]  
 Mike Pollard, Agent



The above map depicts the Jose 903 lode mining claim, which is located in Section(s) 1, Township 7 South, Range 28 East, Gila and Salt River Base and Meridian, Graham County, Arizona. The claim corners, end centers, and location monuments are marked by 2 inch by 2 inch by 5 foot wooden posts with aluminum tags. The bearings and distances between claims are as depicted on the map.

When recorded return to:  
 Millrock Alaska LLC  
 PO Box 200867  
 Anchorage, Alaska 99520

AMC409943

**LOCATION NOTICE FOR LODE MINING CLAIM**

NOTICE IS HEREBY GIVEN that the Jose 904 lode mining claim has been located by Millrock Alaska LLC, whose current mailing address is PO Box 200867, Anchorage, Alaska 99520. The general course of this claim is East - West, and it is situated in Graham County, Arizona. This claim is 1500 feet in length and 600 feet in width. This claim runs from the location monument on which this location notice is posted approximately 10 feet in an easterly direction to the East end line and 1490 feet in a westerly direction to the West end line. This claim is marked by six additional monuments, one at each corner and one at the center of each end line.

The location monument on which this notice is posted is situated within Section 13, Township 7 South, Range 28 East, Gila and Salt River Baseline and Meridian, Arizona, and this claim occupies the following quarter section(s), section(s), Township and Range:

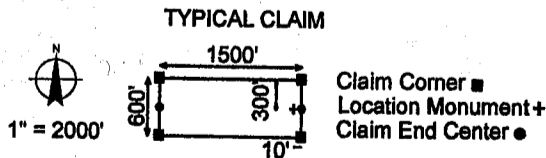
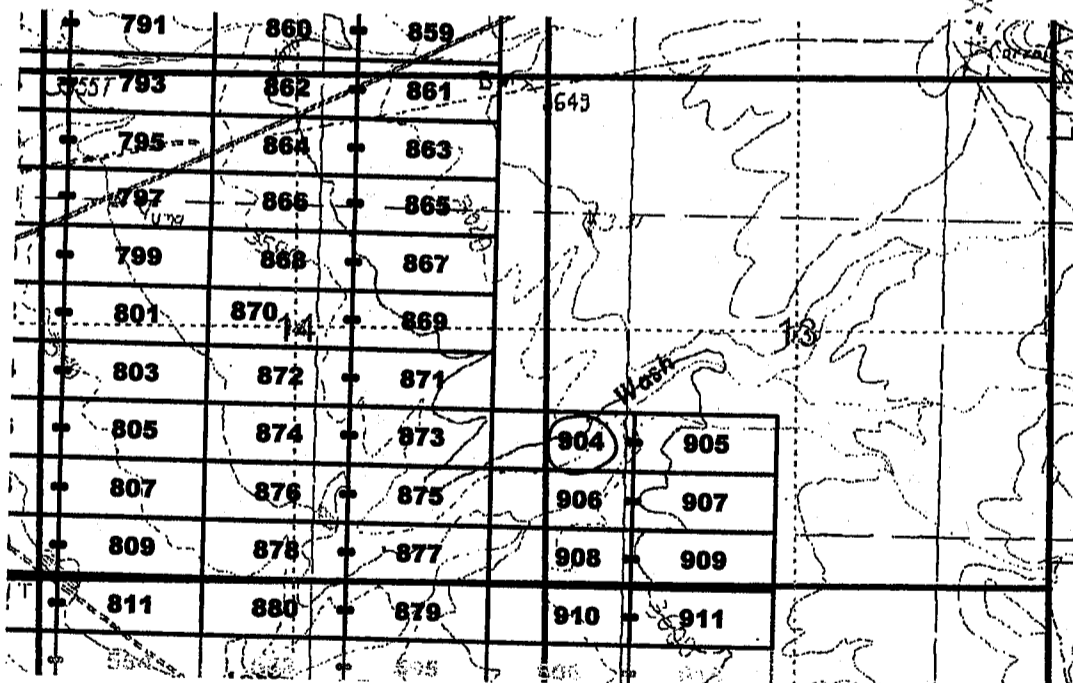
<u>1/4</u>	<u>Section</u>	<u>Township</u>	<u>Range</u>	<u>Meridian</u>
<u>SE</u>	<u>19</u>	7S	28E	Gila and Salt River
<u>SW</u>	<u>13</u>	7S	28E	Gila and Salt River
---	---	7S	28E	Gila and Salt River
---	---	7S	28E	Gila and Salt River

The northwest corner of this claim is approximately 25500 feet east and 8400 feet south of the Southeast corner of Section 1, Township 7 South, Range 27 East, Gila and Salt River Base and Meridian.

DATED AND POSTED on the ground this 25th day of May, 2011.

by: [Signature]  
 Mike Pollard, Agent

RECEIVED  
 B.L.M. AZ STATE OFFICE  
 2011 AUG - 5  
 PHOENIX, AZ



The above map depicts the Jose 904 lode mining claim, which is located in Section(s) 13, 14, Township 7 South, Range 28 East, Gila and Salt River Base and Meridian, Graham County, Arizona. The claim corners, end centers, and location monuments are marked by 2 inch by 2 inch by 5 foot wooden posts with aluminum tags. The bearings and distances between claims are as depicted on the map.

When recorded return to:  
 Millrock Alaska LLC  
 PO Box 200867  
 Anchorage, Alaska 99520

AMC409944

**LOCATION NOTICE FOR LODE MINING CLAIM**

NOTICE IS HEREBY GIVEN that the Jose 900 lode mining claim has been located by Millrock Alaska LLC, whose current mailing address is PO Box 200867, Anchorage, Alaska 99520. The general course of this claim is East - West, and it is situated in Graham County, Arizona. This claim is 1500 feet in length and 600 feet in width. This claim runs from the location monument on which this location notice is posted approximately 1490 feet in an easterly direction to the East end line and 10 feet in a westerly direction to the West end line. This claim is marked by six additional monuments, one at each corner and one at the center of each end line.

The location monument on which this notice is posted is situated within Section 13, Township 7 South, Range 28 East, Gila and Salt River Baseline and Meridian, Arizona, and this claim occupies the following quarter section(s), section(s), Township and Range:

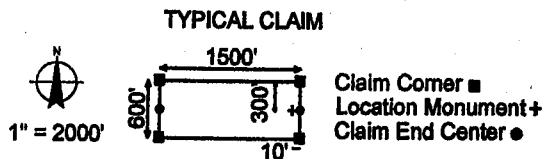
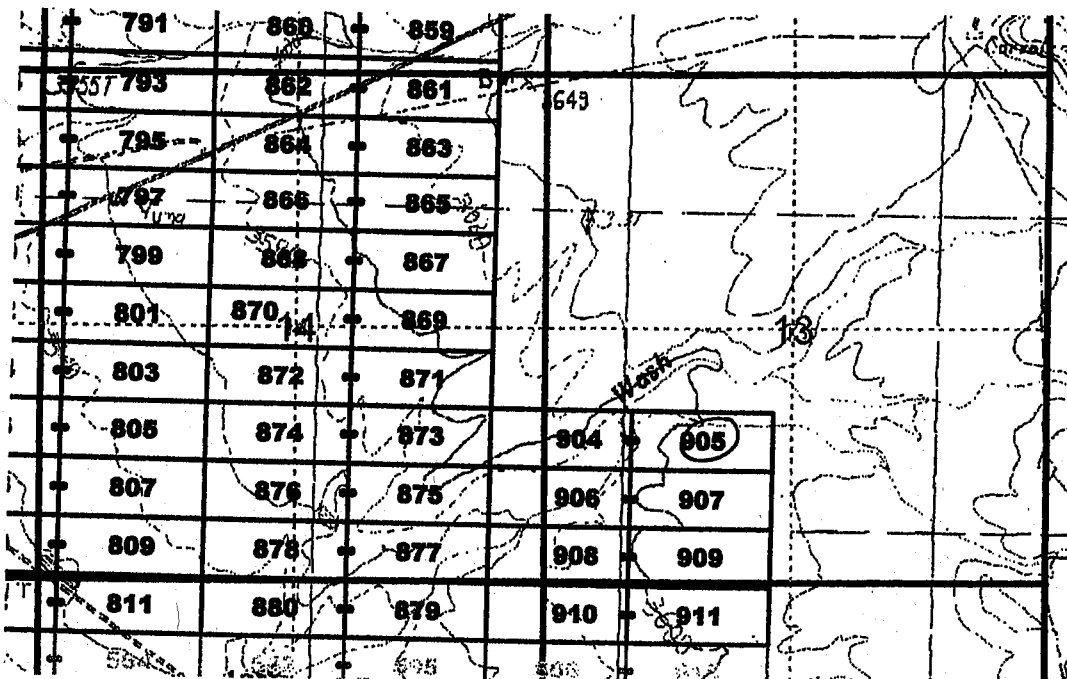
<u>1/4</u>	<u>Section</u>	<u>Township</u>	<u>Range</u>	<u>Meridian</u>
<u>SW</u>	<u>13</u>	7S	28E	Gila and Salt River
---	---	7S	28E	Gila and Salt River
---	---	7S	28E	Gila and Salt River
---	---	7S	28E	Gila and Salt River

The northwest corner of this claim is approximately 27000 feet east and 8400 feet south of the Southeast corner of Section 1, Township 7 South, Range 27 East, Gila and Salt River Base and Meridian.

DATED AND POSTED on the ground this 25<sup>th</sup> day of May, 2011.

by: [Signature]  
 Mike Pollard, Agent

RECEIVED  
 B.L. AZ STATE OFFICE  
 2011 AUG -5 A 9:17  
 PHOENIX, AZ



The above map depicts the Jose 905 lode mining claim, which is located in Section(s) 13, Township 7 South, Range 28 East, Gila and Salt River Base and Meridian, Graham County, Arizona. The claim corners, end centers, and location monuments are marked by 2 inch by 2 inch by 5 foot wooden posts with aluminum tags. The bearings and distances between claims are as depicted on the map.

When recorded return to:  
 Millrock Alaska LLC  
 PO Box 200867  
 Anchorage, Alaska 99520

AMC409945



2011-01162

Page 1 of 1

Requested By: MILLROCK EXPLORATION  
Wendy John, Graham County Recorder  
07-26-2011 08:49 AM Recording Fee \$14.00

**LOCATION NOTICE FOR LODE MINING CLAIM**

NOTICE IS HEREBY GIVEN that the Jose 909 lode mining claim has been located by Millrock Alaska LLC, whose current mailing address is PO Box 200867, Anchorage, Alaska 99520. The general course of this claim is East - West, and it is situated in Graham County, Arizona. This claim is 1500 feet in length and 600 feet in width. This claim runs from the location monument on which this location notice is posted approximately 10 feet in an easterly direction to the East end line and 1490 feet in a westerly direction to the West end line. This claim is marked by six additional monuments, one at each corner and one at the center of each end line.

The location monument on which this notice is posted is situated within Section 13, Township 7 South, Range 28 East, Gila and Salt River Baseline and Meridian, Arizona, and this claim occupies the following quarter section(s), section(s), Township and Range:

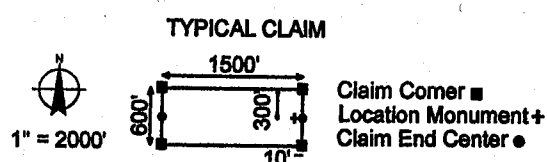
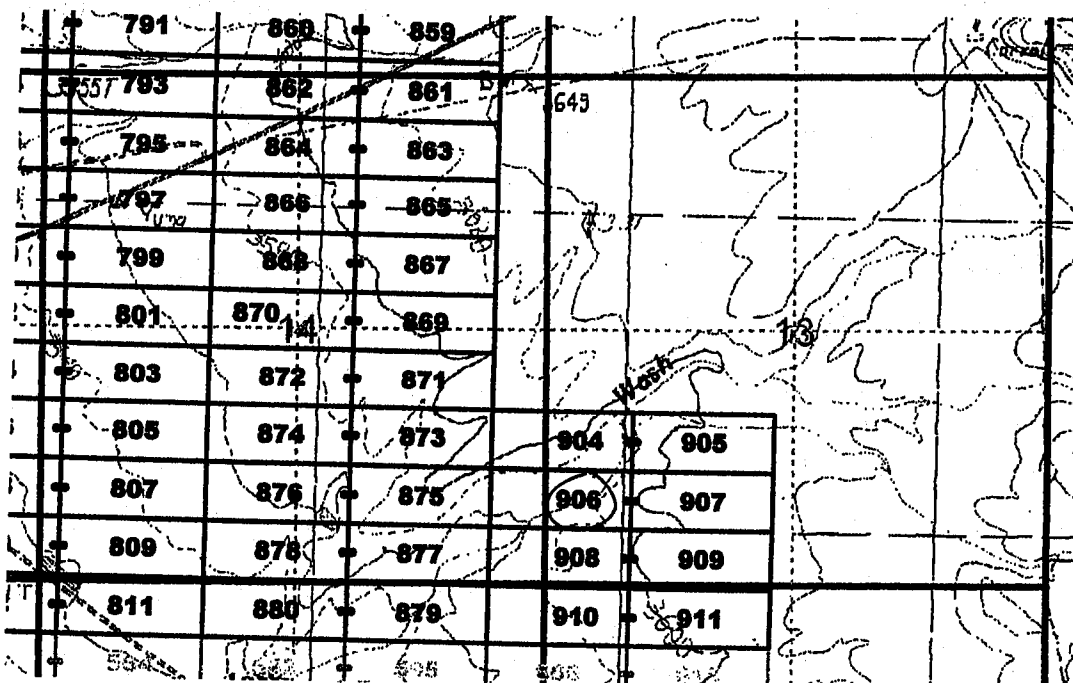
1/4	Section	Township	Range	Meridian
<u>SE</u>	<u>14</u>	7S	28E	Gila and Salt River
<u>SW</u>	<u>13</u>	7S	28E	Gila and Salt River
---	---	7S	28E	Gila and Salt River
---	---	7S	28E	Gila and Salt River

The northwest corner of this claim is approximately 25500 feet east and 9000 feet south of the Southeast corner of Section 1, Township 7 South, Range 27 East, Gila and Salt River Base and Meridian.

DATED AND POSTED on the ground this 25<sup>th</sup> day of May, 2011.

by: [Signature]  
Mike Pollard, Agent

RECEIVED  
BLM, AZ STATE OFFICE  
2011 AUG - 5 A 9: 17  
PHOENIX, AZ



The above map depicts the Jose 909 lode mining claim, which is located in Section(s) 13, 14, Township 7 South, Range 28 East, Gila and Salt River Base and Meridian, Graham County, Arizona. The claim corners, end centers, and location monuments are marked by 2 inch by 2 inch by 5 foot wooden posts with aluminum tags. The bearings and distances between claims are as depicted on the map.

When recorded return to:  
Millrock Alaska LLC  
PO Box 200867  
Anchorage, Alaska 99520

AMC40994b

**LOCATION NOTICE FOR LODE MINING CLAIM**

NOTICE IS HEREBY GIVEN that the Jose 907 lode mining claim has been located by Millrock Alaska LLC, whose current mailing address is PO Box 200867, Anchorage, Alaska 99520. The general course of this claim is East - West, and it is situated in Graham County, Arizona. This claim is 1500 feet in length and 600 feet in width. This claim runs from the location monument on which this location notice is posted approximately 1490 feet in an easterly direction to the East end line and 10 feet in a westerly direction to the West end line. This claim is marked by six additional monuments, one at each corner and one at the center of each end line.

The location monument on which this notice is posted is situated within Section 13, Township 7 South, Range 28 East, Gila and Salt River Baseline and Meridian, Arizona, and this claim occupies the following quarter section(s), section(s), Township and Range:

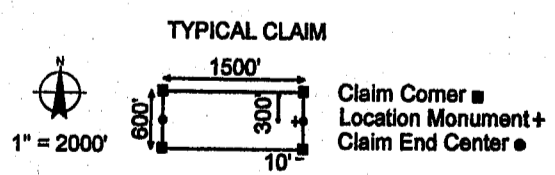
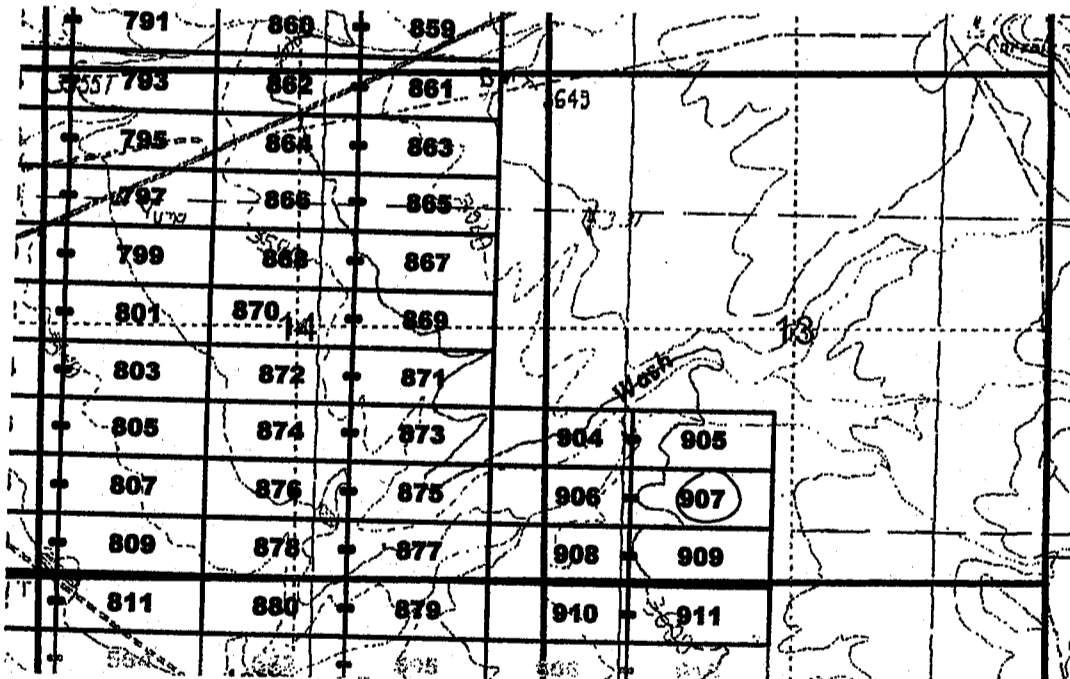
<u>1/4</u>	<u>Section</u>	<u>Township</u>	<u>Range</u>	<u>Meridian</u>
<u>SW</u>	<u>13</u>	7S	28E	Gila and Salt River
---	---	7S	28E	Gila and Salt River
---	---	7S	28E	Gila and Salt River
---	---	7S	28E	Gila and Salt River

The northwest corner of this claim is approximately 27000 feet east and 9000 feet south of the Southeast corner of Section 1, Township 7 South, Range 27 East, Gila and Salt River Base and Meridian.

DATED AND POSTED on the ground this 25<sup>th</sup> day of May, 2011.

by: [Signature]  
 Mike Pollard, Agent

RECEIVED  
 BLM AZ STATE OFFICE  
 2011 JUN -5 A 9:17  
 PHOENIX, AZ



The above map depicts the Jose 907 lode mining claim, which is located in Section(s) 13, Township 7 South, Range 28 East, Gila and Salt River Base and Meridian, Graham County, Arizona. The claim corners, end centers, and location monuments are marked by 2 inch by 2 inch by 5 foot wooden posts with aluminum tags. The bearings and distances between claims are as depicted on the map.

When recorded return to:  
 Millrock Alaska LLC  
 PO Box 200867  
 Anchorage, Alaska 99520

AMC409947



**LOCATION NOTICE FOR LODE MINING CLAIM**

NOTICE IS HEREBY GIVEN that the Jose 908 lode mining claim has been located by Millrock Alaska LLC, whose current mailing address is PO Box 200867, Anchorage, Alaska 99520. The general course of this claim is East - West, and it is situated in Graham County, Arizona. This claim is 1500 feet in length and 600 feet in width. This claim runs from the location monument on which this location notice is posted approximately 10 feet in an easterly direction to the East end line and 1490 feet in a westerly direction to the West end line. This claim is marked by six additional monuments, one at each corner and one at the center of each end line.

The location monument on which this notice is posted is situated within Section 13, Township 7 South, Range 28 East, Gila and Salt River Baseline and Meridian, Arizona, and this claim occupies the following quarter section(s), section(s), Township and Range:

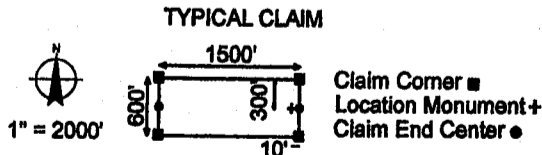
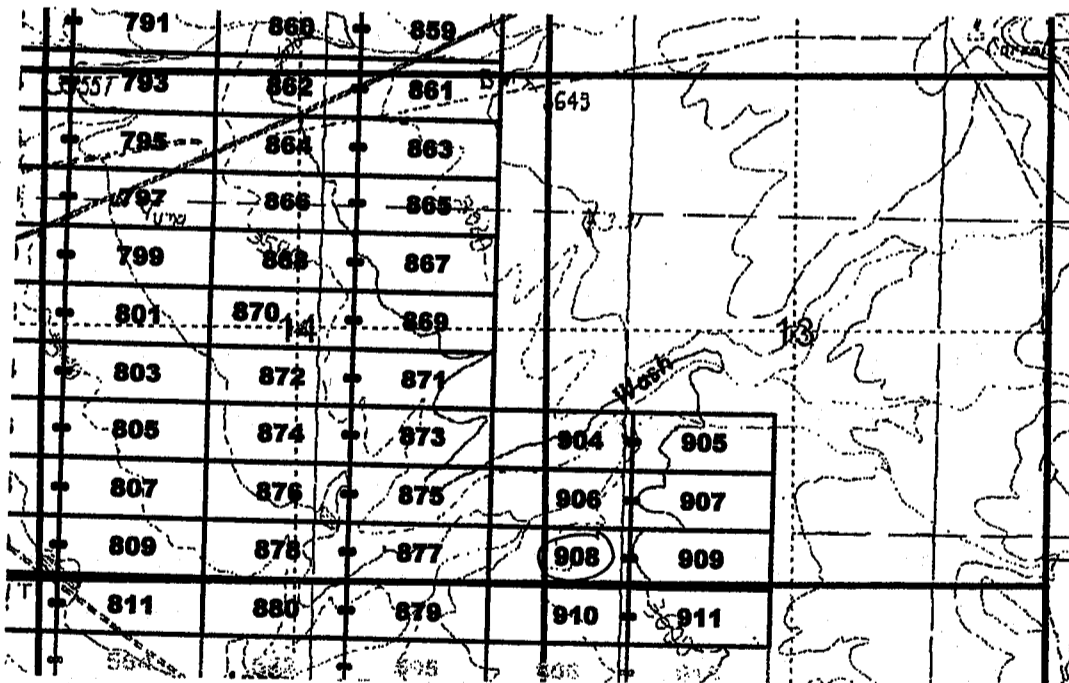
1/4	Section	Township	Range	Meridian
SW	13	7S	28E	Gila and Salt River
NW	24	7S	28E	Gila and Salt River
NE	23	7S	28E	Gila and Salt River
SE	14	7S	28E	Gila and Salt River

The northwest corner of this claim is approximately 25500 feet east and 91000 feet south of the Southeast corner of Section 1, Township 7 South, Range 27 East, Gila and Salt River Base and Meridian.

DATED AND POSTED on the ground this 25<sup>th</sup> day of May, 2011.

by: [Signature]  
 Mike Pollard, Agent

RECEIVED  
 B.L.I.  
 AZ STATE OFFICE  
 2011 AUG - 5 A 9: 17  
 PHOENIX, AZ



The above map depicts the Jose 908 lode mining claim, which is located in Section(s) 13, 14, 23, 24 Township 7 South, Range 28 East, Gila and Salt River Base and Meridian, Graham County, Arizona. The claim corners, end centers, and location monuments are marked by 2 inch by 2 inch by 5 foot wooden posts with aluminum tags. The bearings and distances between claims are as depicted on the map.

When recorded return to:  
 Millrock Alaska LLC  
 PO Box 200867  
 Anchorage, Alaska 99520

AMC409948

**LOCATION NOTICE FOR LODE MINING CLAIM**

NOTICE IS HEREBY GIVEN that the Jose 909 lode mining claim has been located by Millrock Alaska LLC, whose current mailing address is PO Box 200867, Anchorage, Alaska 99520. The general course of this claim is East - West, and it is situated in Graham County, Arizona. This claim is 1500 feet in length and 600 feet in width. This claim runs from the location monument on which this location notice is posted approximately 1490 feet in an easterly direction to the East end line and 10 feet in a westerly direction to the West end line. This claim is marked by six additional monuments, one at each corner and one at the center of each end line.

The location monument on which this notice is posted is situated within Section 13, Township 7 South, Range 28 East, Gila and Salt River Baseline and Meridian, Arizona, and this claim occupies the following quarter section(s), section(s), Township and Range:

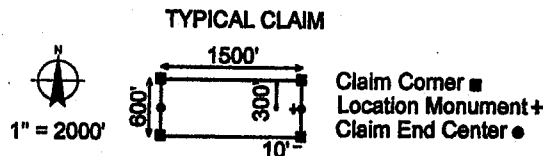
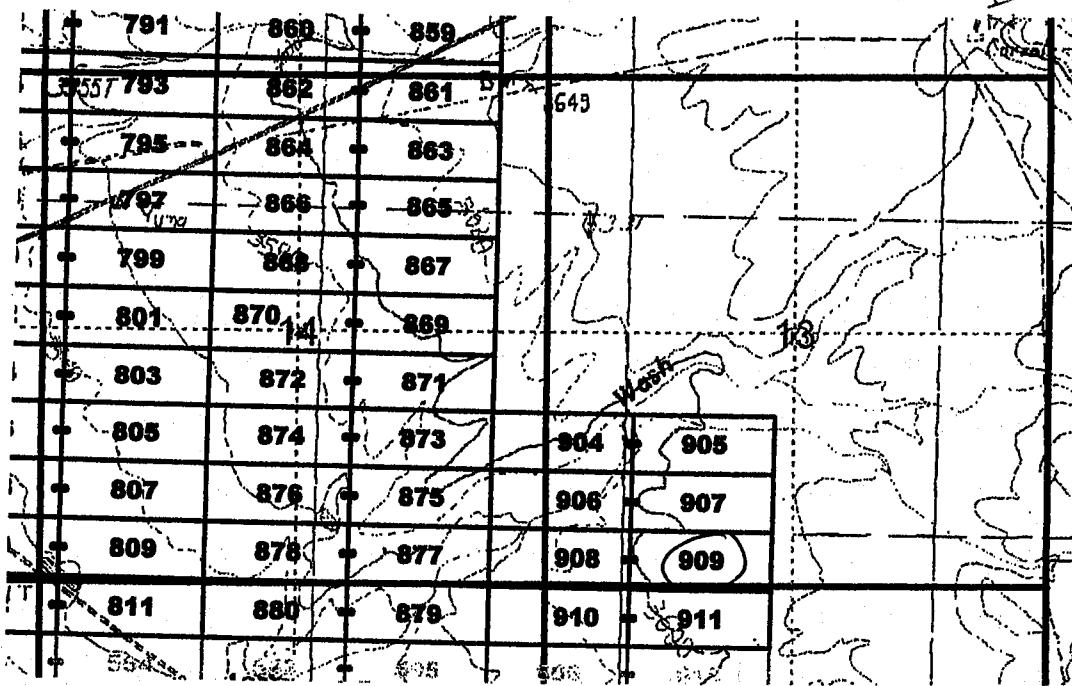
<u>1/4</u>	<u>Section</u>	<u>Township</u>	<u>Range</u>	<u>Meridian</u>
<u>SW</u>	<u>13</u>	7S	28E	Gila and Salt River
<u>NW</u>	<u>24</u>	7S	28E	Gila and Salt River
---	---	7S	28E	Gila and Salt River
---	---	7S	28E	Gila and Salt River

The northwest corner of this claim is approximately 27000 feet east and 91000 feet south of the Southeast corner of Section 1, Township 7 South, Range 27 East, Gila and Salt River Base and Meridian.

DATED AND POSTED on the ground this 25<sup>th</sup> day of May, 2011.

by: [Signature]  
 Mike Pollard, Agent

RECEIVED  
 B. H. AZ STATE OFFICE  
 PHOENIX, AZ  
 011 AUG - 5 A 9:17



The above map depicts the Jose 909 lode mining claim, which is located in Section(s) 13, 24, Township 7 South, Range 28 East, Gila and Salt River Base and Meridian, Graham County, Arizona. The claim corners, end centers, and location monuments are marked by 2 inch by 2 inch by 5 foot wooden posts with aluminum tags. The bearings and distances between claims are as depicted on the map.

When recorded return to:  
 Millrock Alaska LLC  
 PO Box 200867  
 Anchorage, Alaska 99520

AMC409949

**LOCATION NOTICE FOR LODE MINING CLAIM**

NOTICE IS HEREBY GIVEN that the Jose 910 lode mining claim has been located by Millrock Alaska LLC, whose current mailing address is PO Box 200867, Anchorage, Alaska 99520. The general course of this claim is East - West, and it is situated in Graham County, Arizona. This claim is 1500 feet in length and 600 feet in width. This claim runs from the location monument on which this location notice is posted approximately 10 feet in an easterly direction to the East end line and 1490 feet in a westerly direction to the West end line. This claim is marked by six additional monuments, one at each corner and one at the center of each end line.

The location monument on which this notice is posted is situated within Section 24, Township 7 South, Range 28 East, Gila and Salt River Baseline and Meridian, Arizona, and this claim occupies the following quarter section(s), section(s), Township and Range:

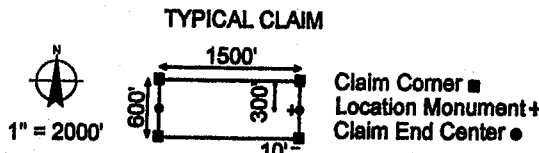
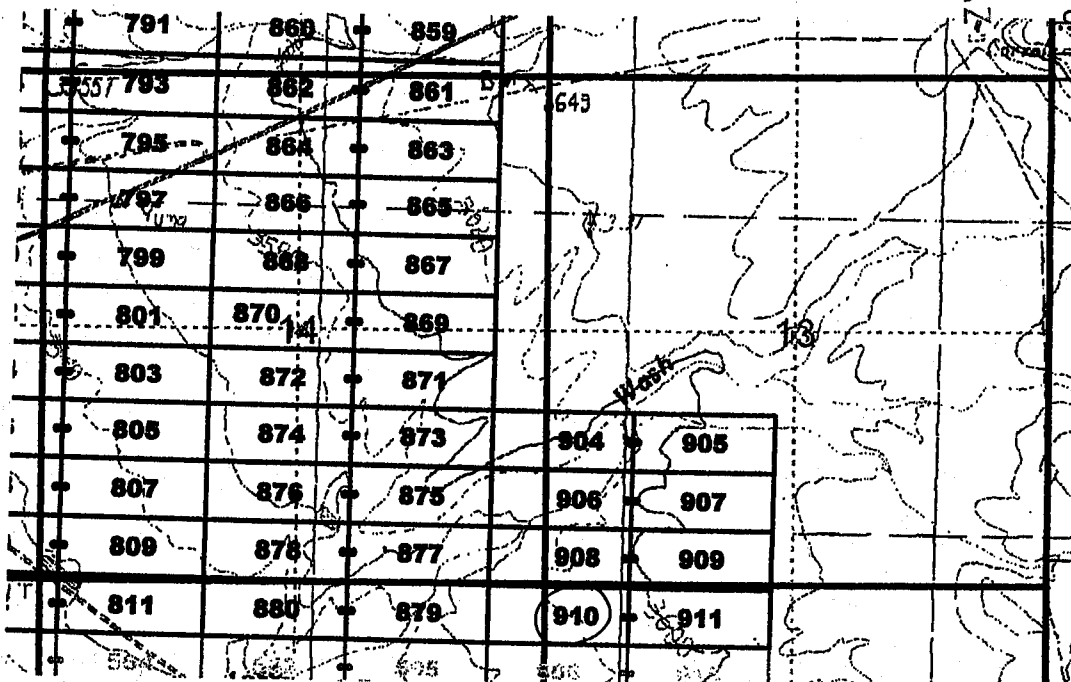
<u>1/4</u>	<u>Section</u>	<u>Township</u>	<u>Range</u>	<u>Meridian</u>
<u>NE</u>	<u>23</u>	7S	28E	Gila and Salt River
<u>NW</u>	<u>24</u>	7S	28E	Gila and Salt River
---	---	7S	28E	Gila and Salt River
---	---	7S	28E	Gila and Salt River

The northwest corner of this claim is approximately 25500 feet east and 10200 feet south of the Southeast corner of Section 1, Township 7 South, Range 27 East, Gila and Salt River Base and Meridian.

DATED AND POSTED on the ground this 25th day of May, 2011.

by: [Signature]  
 Mike Pollard, Agent

RECEIVED  
 B.M. AZ STATE OFFICE  
 AUG - 5 A 9:12  
 PHOENIX, AZ



The above map depicts the Jose 910 lode mining claim, which is located in Section(s) 23, 24, Township 7 South, Range 28 East, Gila and Salt River Base and Meridian, Graham County, Arizona. The claim corners, end centers, and location monuments are marked by 2 inch by 2 inch by 5 foot wooden posts with aluminum tags. The bearings and distances between claims are as depicted on the map.

When recorded return to:  
 Millrock Alaska LLC  
 PO Box 200867  
 Anchorage, Alaska 99520

AMC409950

**LOCATION NOTICE FOR LODE MINING CLAIM**

NOTICE IS HEREBY GIVEN that the Jose all lode mining claim has been located by Millrock Alaska LLC, whose current mailing address is PO Box 200867, Anchorage, Alaska 99520. The general course of this claim is East - West, and it is situated in Graham County, Arizona. This claim is 1500 feet in length and 600 feet in width. This claim runs from the location monument on which this location notice is posted approximately 1490 feet in an easterly direction to the East end line and 10 feet in a westerly direction to the West end line. This claim is marked by six additional monuments, one at each corner and one at the center of each end line.

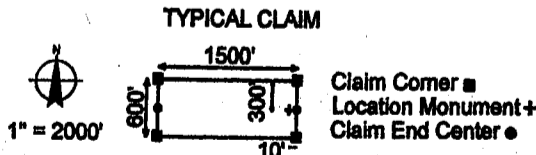
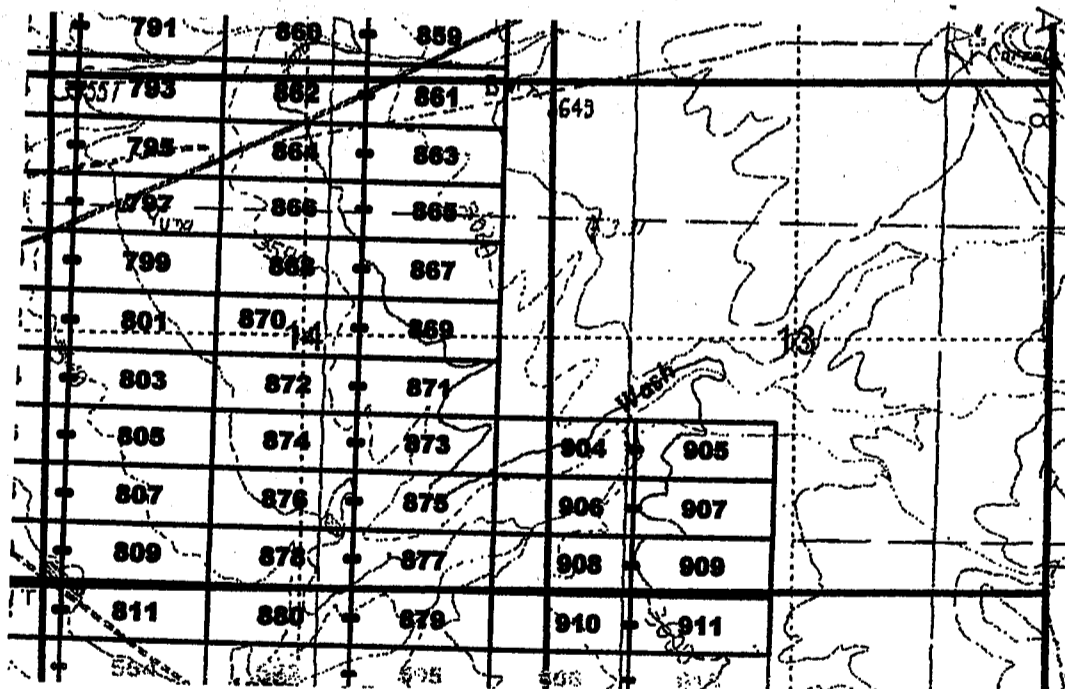
The location monument on which this notice is posted is situated within Section 24, Township 7 South, Range 28 East, Gila and Salt River Baseline and Meridian, Arizona, and this claim occupies the following quarter section(s), section(s), Township and Range:

<u>1/4</u>	<u>Section</u>	<u>Township</u>	<u>Range</u>	<u>Meridian</u>
<u>DW</u>	<u>24</u>	7S	28E	Gila and Salt River
---	---	7S	28E	Gila and Salt River
---	---	7S	28E	Gila and Salt River
---	---	7S	28E	Gila and Salt River

The northwest corner of this claim is approximately 27000 feet east and 10200 feet south of the Southeast corner of Section 1, Township 7 South, Range 27 East, Gila and Salt River Base and Meridian.

DATED AND POSTED on the ground this 25<sup>th</sup> day of May, 2011.

by: [Signature]  
 Mike Pollard, Agent



The above map depicts the Jose all lode mining claim, which is located in Section(s) 24, Township 7 South, Range 28 East, Gila and Salt River Base and Meridian, Graham County, Arizona. The claim corners, end centers, and location monuments are marked by 2 inch by 2 inch by 5 foot wooden posts with aluminum tags. The bearings and distances between claims are as depicted on the map.

When recorded return to:  
 Millrock Alaska LLC  
 PO Box 200867  
 Anchorage, Alaska 99520

RECEIVED  
 B.L.M. AZ STATE OFFICE  
 2011 AUG - 5  
 PHOENIX, AZ

AMC409951

DEPARTMENT OF INTERIOR  
BUREAU OF LAND MANAGEMENT

Input Parameters for Geographic Report with Land

System Id = CR

Admin State = AZ

Geo State = AZ

Casetype Begins With

Case Disp Txt = AUTHORIZED, CANCELLED, EXPIRED, PENDING, REJECTED, RELINQUISHED, WITHDRAWN

Mer Twp Rng = 14 0060S 0280E

Section = 035, 036, 999

Mtrs =

Commodity =

Commodity Txt =

Pending Org =

Pend Org Decode =

Total Rows Returned: 4

NO WARRANTY IS MADE BY BLM FOR USE OF THE DATA  
FOR PURPOSES NOT INTENDED BY BLM

RUN TIME: 08:47 AM

Adm State: AZ

UNITED STATES DEPARTMENT OF INTERIOR  
BUREAU OF LAND MANAGEMENT  
GEOGRAPHIC REPORT WITH LAND  
Sorted by Meridian Township Range

RUN DATE: 08/24/2011  
Page 1 of 1

Serial Number: AZA 009015

Total Case Acres: 459.850

<u>Casetype</u>	<u>Case Disp</u>				<u>Sect</u>	<u>Sur Typ</u>	<u>Sur Num</u>	<u>Suff</u>	<u>Subdivision</u>	<u>Act Pend</u>
285003	AUTHORIZED	14	0060S	0280E	035	ALIQ			SESW,SE;	
					036	ALIQ		1	NE,NW,W2SW;	
						LOTS			2,4;	

Serial Number: AZA 020347CP

Total Case Acres: 50,583.670

<u>Casetype</u>	<u>Case Disp</u>				<u>Sect</u>	<u>Sur Typ</u>	<u>Sur Num</u>	<u>Suff</u>	<u>Subdivision</u>	<u>Act Pend</u>
221006	AUTHORIZED	14	0060S	0280E	036	ALIQ			N2NE,SENE,SE;	

UNITED STATES DEPARTMENT OF INTERIOR  
BUREAU OF LAND MANAGEMENT  
GEOGRAPHIC REPORT WITH LAND  
Sorted by Meridian Township Range

DEPARTMENT OF INTERIOR  
BUREAU OF LAND MANAGEMENT

Input Parameters for Geographic Report with Land

System Id = CR

Admin State = AZ

Geo State = AZ

Casetype Begins With

Case Disp Txt = AUTHORIZED, CANCELLED, EXPIRED, PENDING, REJECTED, RELINQUISHED, WITHDRAWN

Mer Twp Rng = 14 0070S 0280E

Section = 000, 001, 002, 003, 007, 008, 009, 010, 011, 013, 014, 015, 016, 018, 021, 022, 023, 024, 999

Mtrs =

Commodity =

Commodity Txt =

Pending Org =

Pend Org Decode =

Total Rows Returned: 20

DEPARTMENT OF INTERIOR  
BUREAU OF LAND MANAGEMENT  
Input Parameters for Geographic Report with Land

NO WARRANTY IS MADE BY BLM FOR USE OF THE DATA  
FOR PURPOSES NOT INTENDED BY BLM

RUN TIME: 08:45 AM

Adm State: AZ

UNITED STATES DEPARTMENT OF INTERIOR  
BUREAU OF LAND MANAGEMENT  
GEOGRAPHIC REPORT WITH LAND  
Sorted by Meridian Township Range

RUN DATE: 08/24/2011  
Page 1 of 3

Serial Number: AZA 009015  
Total Case Acres: 459.850

<u>Casetype</u>	<u>Case Disp</u>	14	0070S	0280E	<u>Sect</u>	<u>Sur Typ</u>	<u>Sur Num</u>	<u>Suff</u>	<u>Subdivision</u>	<u>Act Pend</u>
285003	AUTHORIZED				002	ALIQ			SWNW; 3,4;	
					003	ALIQ			S2N2,N2SW,NWSE;	

Serial Number: AZA 017694  
Total Case Acres: 35.600

<u>Casetype</u>	<u>Case Disp</u>	14	0070S	0280E	<u>Sect</u>	<u>Sur Typ</u>	<u>Sur Num</u>	<u>Suff</u>	<u>Subdivision</u>	<u>Act Pend</u>
362112	AUTHORIZED				014	MNR			SWSWSW;	
					015	ALIQ			SE;	
					022	MNR			NENESW;	
					023	ALIQ			NENENE; NW,NE;	

Serial Number: AZA 020347BP  
Total Case Acres: 76,504.370

<u>Casetype</u>	<u>Case Disp</u>	14	0070S	0280E	<u>Sect</u>	<u>Sur Typ</u>	<u>Sur Num</u>	<u>Suff</u>	<u>Subdivision</u>	<u>Act Pend</u>
221006	AUTHORIZED				015	ALIQ			S2SW,SE;	

Serial Number: AZA 020347CP  
Total Case Acres: 50,583.670

<u>Casetype</u>	<u>Case Disp</u>	14	0070S	0280E	<u>Sect</u>	<u>Sur Typ</u>	<u>Sur Num</u>	<u>Suff</u>	<u>Subdivision</u>	<u>Act Pend</u>
221006	AUTHORIZED				015	ALIQ			N2SW;	
					016	ALIQ			ALL;	



RUN TIME: 08:45 AM

Adm State: AZ

UNITED STATES DEPARTMENT OF INTERIOR  
BUREAU OF LAND MANAGEMENT  
GEOGRAPHIC REPORT WITH LAND  
Sorted by Meridian Township Range

RUN DATE: 08/24/2011  
Page 2 of 3

Serial Number: AZA 021081PT  
Total Case Acres: 57,980.390

<u>Casetype</u>	<u>Case Disp</u>				<u>Sect</u>	<u>Sur Typ</u>	<u>Sur Num</u>	<u>Suff</u>	<u>Subdivision</u>	<u>Act Pend</u>
221006	AUTHORIZED	14	0070S	0280E	002	ALIQ LOTS			S2N2,S2; 1-4;	

Serial Number: AZA 035724  
Total Case Acres: 4.000

<u>Casetype</u>	<u>Case Disp</u>				<u>Sect</u>	<u>Sur Typ</u>	<u>Sur Num</u>	<u>Suff</u>	<u>Subdivision</u>	<u>Act Pend</u>
380913	PENDING	14	0070S	0280E	007 010 015	MNR MNR MNR			NENENE; NESESE; SWNWNW;	

Serial Number: AZPHX 0084421  
Total Case Acres: 1.840

<u>Casetype</u>	<u>Case Disp</u>				<u>Sect</u>	<u>Sur Typ</u>	<u>Sur Num</u>	<u>Suff</u>	<u>Subdivision</u>	<u>Act Pend</u>
282105	AUTHORIZED	14	0070S	0280E	011 014	ALIQ ALIQ			S2SE; N2N2;	

Serial Number: AZPHX 0084423  
Total Case Acres: 1.840

<u>Casetype</u>	<u>Case Disp</u>				<u>Sect</u>	<u>Sur Typ</u>	<u>Sur Num</u>	<u>Suff</u>	<u>Subdivision</u>	<u>Act Pend</u>
282105	AUTHORIZED	14	0070S	0280E	015	ALIQ			S2NE,SENW;	

RUN TIME: 08:45 AM

Adm State: AZ

UNITED STATES DEPARTMENT OF INTERIOR  
BUREAU OF LAND MANAGEMENT  
GEOGRAPHIC REPORT WITH LAND  
Sorted by Meridian Township Range

RUN DATE: 08/24/2011  
Page 3 of 3

Serial Number: AZPHX 0084426

Total Case Acres: 27.550

<u>Casetype</u>	<u>Case Disp</u>				<u>Sect</u>	<u>Sur Typ</u>	<u>Sur Num</u>	<u>Suff</u>	<u>Subdivision</u>	<u>Act Pend</u>
282105	AUTHORIZED	14	0070S	0280E	021	ALiQ			N2NE,NWNE,SWNW;	

DEPARTMENT OF INTERIOR  
BUREAU OF LAND MANAGEMENT

Input Parameters for Geographic Report with Land

System Id = CR

Admin State = AZ

Geo State = AZ

Casetype Begins With

Case Disp Txt = AUTHORIZED, CANCELLED, EXPIRED, PENDING, REJECTED, RELINQUISHED, WITHDRAWN

Mer Twp Rng = 14 0070S 0270E

Section = 000, 025, 026, 027, 034, 035, 036, 999

Mtrs =

Commodity =

Commodity Txt =

Pending Org =

Pend Org Decode =

Total Rows Returned: 26

DEPARTMENT OF INTERIOR  
BUREAU OF LAND MANAGEMENT

Input Parameters for Geographic Report

NO WARRANTY IS MADE BY BLM FOR USE OF THE DATA  
FOR PURPOSES NOT INTENDED BY BLM

RUN TIME: 08:32 AM

Adm State: AZ

UNITED STATES DEPARTMENT OF INTERIOR  
BUREAU OF LAND MANAGEMENT  
GEOGRAPHIC REPORT WITH LAND  
Sorted by Meridian Township Range

RUN DATE: 08/24/2011  
Page 1 of 3

Serial Number: AZA 007691

Total Case Acres: 30.510

<u>Casetype</u>	<u>Case Disp</u>				<u>Sect</u>	<u>Sur Typ</u>	<u>Sur Num</u>	<u>Suff</u>	<u>Subdivision</u>	<u>Act Pend</u>
281008	AUTHORIZED	14	0070S	0270E	034	ALIQ			NWNW,S2NW,NESW,S2SE,NWSE;	

Serial Number: AZA 020347AP

Total Case Acres: 24,186.310

<u>Casetype</u>	<u>Case Disp</u>				<u>Sect</u>	<u>Sur Typ</u>	<u>Sur Num</u>	<u>Suff</u>	<u>Subdivision</u>	<u>Act Pend</u>
221006	AUTHORIZED	14	0070S	0270E	026	ALIQ			SW;	
					027	ALIQ			S2NE,SENW;	
					035	ALIQ			ALL;	
					036	ALIQ			S2NW,S2;	

Serial Number: AZA 020347CP

Total Case Acres: 50,583.670

<u>Casetype</u>	<u>Case Disp</u>				<u>Sect</u>	<u>Sur Typ</u>	<u>Sur Num</u>	<u>Suff</u>	<u>Subdivision</u>	<u>Act Pend</u>
221006	AUTHORIZED	14	0070S	0270E	025	ALIQ			ALL;	
					026	ALIQ			N2;	
					027	ALIQ			N2N2,SWNW;	
					036	ALIQ			NE,N2NW;	

Serial Number: AZA 025993

Total Case Acres: 16.970

<u>Casetype</u>	<u>Case Disp</u>				<u>Sect</u>	<u>Sur Typ</u>	<u>Sur Num</u>	<u>Suff</u>	<u>Subdivision</u>	<u>Act Pend</u>
286203	AUTHORIZED	14	0070S	0270E	026	ALIQ			NW;	
					036	ALIQ			NW,NE,SE;	

UNITED STATES DEPARTMENT OF INTERIOR  
 BUREAU OF LAND MANAGEMENT  
 GEOGRAPHIC REPORT WITH LAND  
 Sorted by Meridian Township Range

Serial Number: AZA 031166  
 Total Case Acres: 1,115.150

<u>Casetype</u>	<u>Case Disp</u>				<u>Sect</u>	<u>Sur Typ</u>	<u>Sur Num</u>	<u>Suff</u>	<u>Subdivision</u>	<u>Act Pend</u>
285003	AUTHORIZED	14	0070S	0270E	034	ALIQ			S2;	
					035	ALIQ			N2S2;	
					036	ALIQ			S2N2,NESE;	

Serial Number: AZA 032194  
 Total Case Acres: 43.636

<u>Casetype</u>	<u>Case Disp</u>				<u>Sect</u>	<u>Sur Typ</u>	<u>Sur Num</u>	<u>Suff</u>	<u>Subdivision</u>	<u>Act Pend</u>
285003	AUTHORIZED	14	0070S	0270E	027	ALIQ			NW,SW;	
					034	ALIQ			W2;	

Serial Number: AZA 032462  
 Total Case Acres: 27.550

<u>Casetype</u>	<u>Case Disp</u>				<u>Sect</u>	<u>Sur Typ</u>	<u>Sur Num</u>	<u>Suff</u>	<u>Subdivision</u>	<u>Act Pend</u>
286203	AUTHORIZED	14	0070S	0270E	025	ALIQ			SW;	
					026	ALIQ			NW,SW,SE;	
					027	ALIQ			NW,NE;	
					036	ALIQ			NW,NE;	

Serial Number: AZPHX 0078211  
 Total Case Acres: 412.000

<u>Casetype</u>	<u>Case Disp</u>				<u>Sect</u>	<u>Sur Typ</u>	<u>Sur Num</u>	<u>Suff</u>	<u>Subdivision</u>	<u>Act Pend</u>
282105	AUTHORIZED	14	0070S	0270E	025	MNR		1	S2S2SW;	
					026	ALIQ			S2NW;	
						ALIQ			SE;	
						MNR		1	NENESW;	
					027	ALIQ			N2N2;	

RUN TIME: 08:33 AM

Adm State: AZ

UNITED STATES DEPARTMENT OF INTERIOR  
BUREAU OF LAND MANAGEMENT  
GEOGRAPHIC REPORT WITH LAND  
Sorted by Meridian Township Range

RUN DATE: 08/24/2011  
Page 3 of 3

035 ALIQ

S2NE;

Serial Number: AZPHX 0079438

Total Case Acres: 173.800

<u>Casetype</u>	<u>Case Disp</u>				<u>Sect</u>	<u>Sur Typ</u>	<u>Sur Num</u>	<u>Suff</u>	<u>Subdivision</u>	<u>Act Pend</u>
288100	AUTHORIZED	14	0070S	0270E	027	MNR		1	SWSWSW;	Y
					034	ALIQ			N2N2,SENE;	Y
					035	ALIQ			S2N2,NESE;	Y







